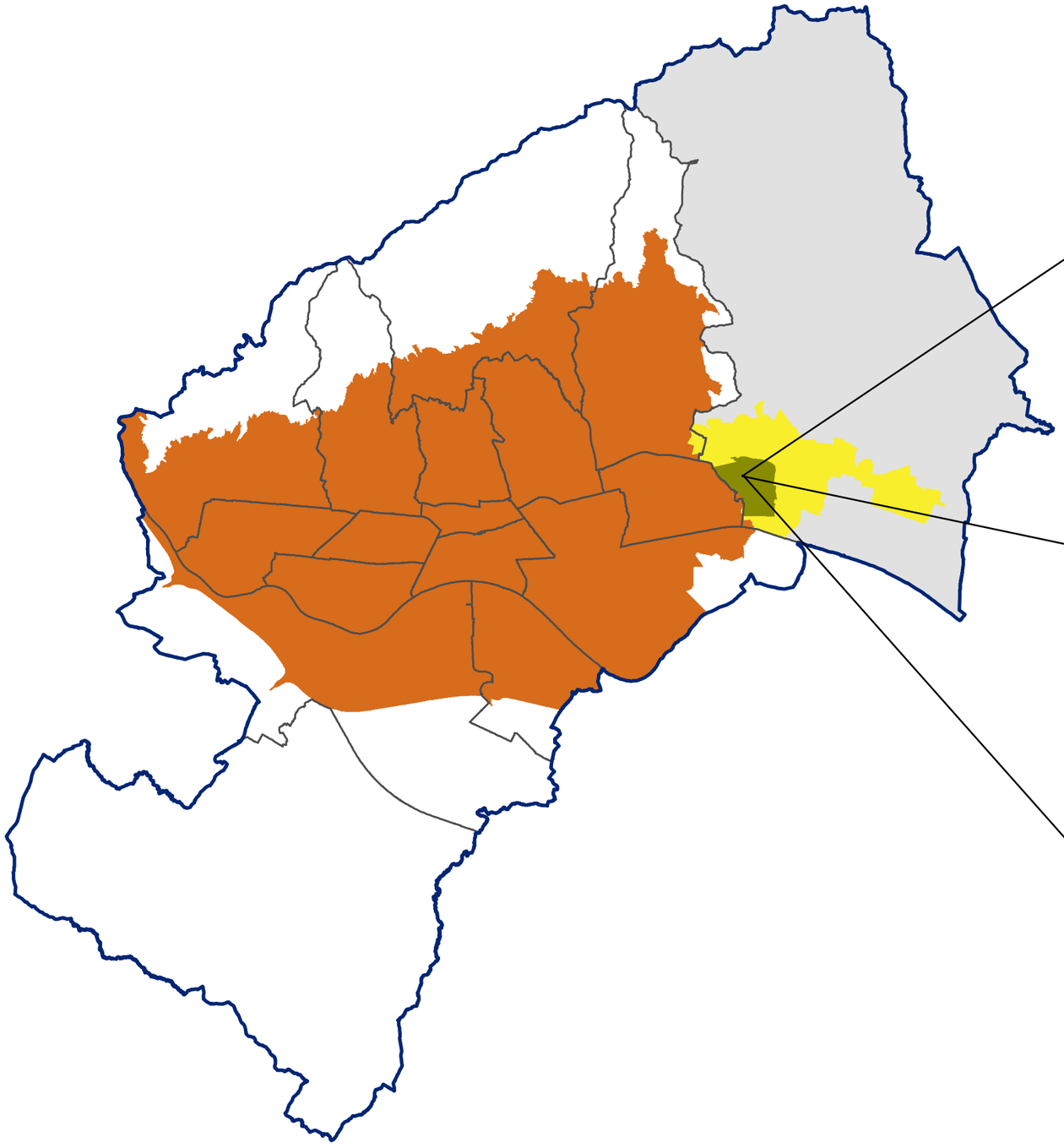

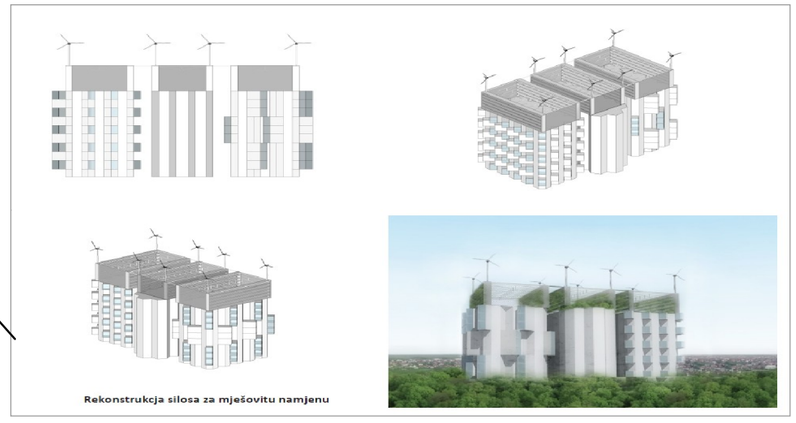

PREPARATION OF MATERIAL:
SECTOR FOR STRATEGIC INFORMATION AND RESEARCH
DEPARTMENT FOR SPATIAL INFORMATION AND RESEARCH

proGIreg

SPATIAL ANALYSIS PROGIREG 2019.

CITY OF ZAGREB
CITY OFFICE FOR THE STRATEGIC PLANNING AND DEVELOPMENT OF THE CITY, January 2019

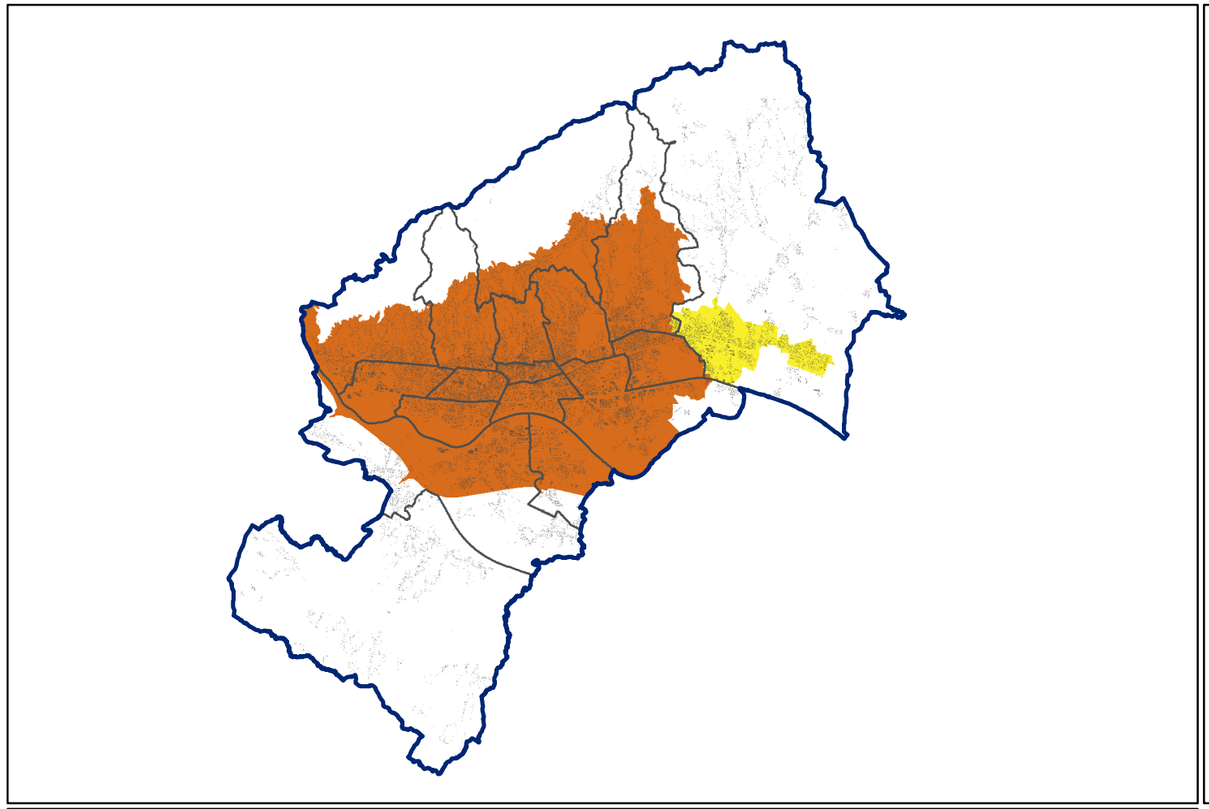

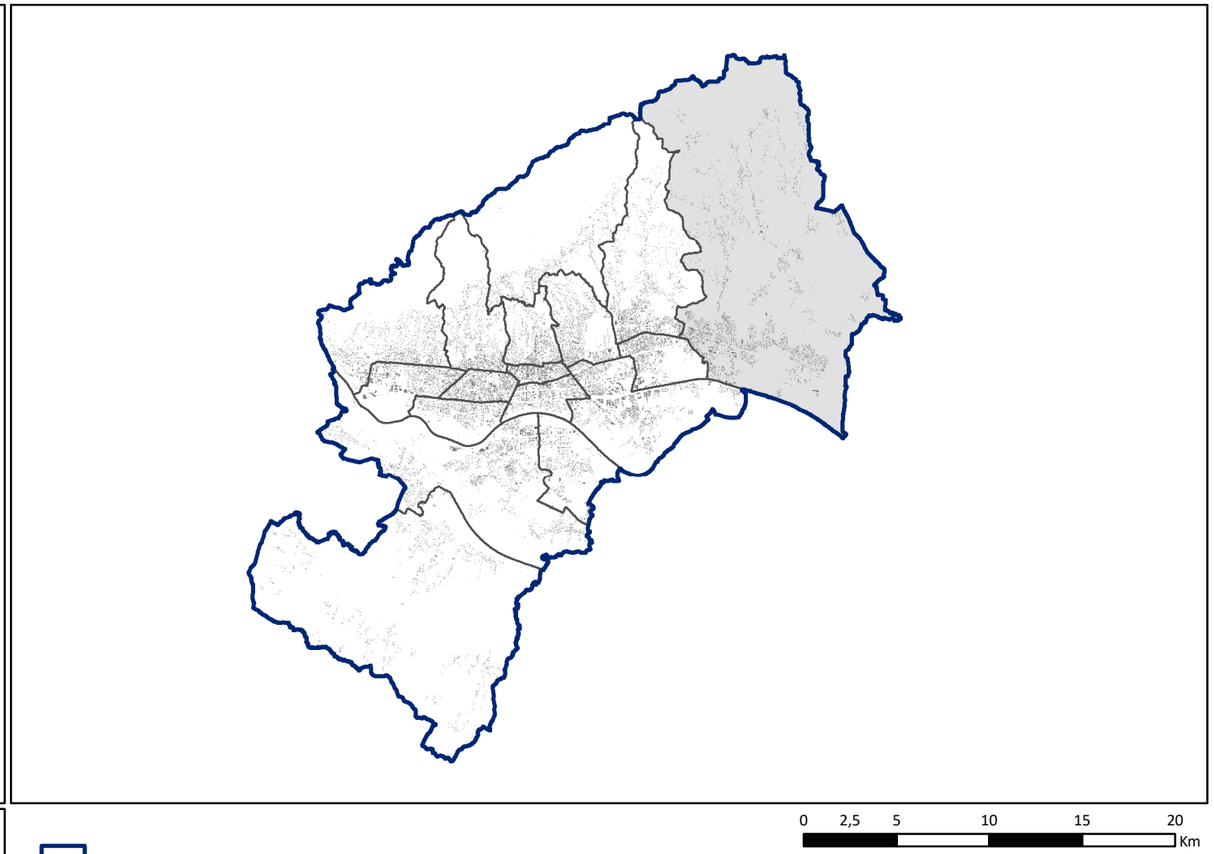

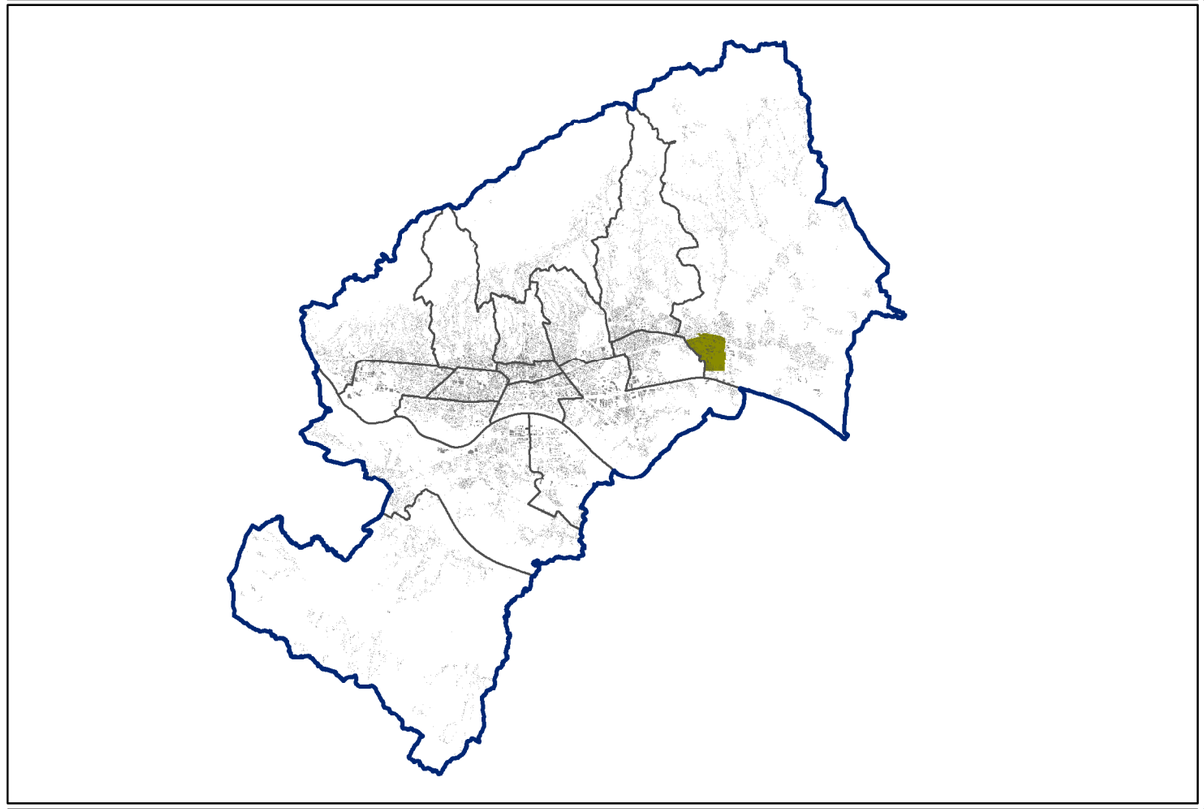

CITY OF ZAGREB

CITY DISTRICT

UDMP OF THE CITY OF ZAGREB

UDMP OF SESVETE

CITY DISTRICT SESVETE

LIVING LAB DISTRICT

proGIreg

SPATIAL OVERVIEW

CITY OF ZAGREB
CITY OFFICE FOR THE STRATEGIC PLANNING AND DEVELOPMENT OF THE CITY
January 2019

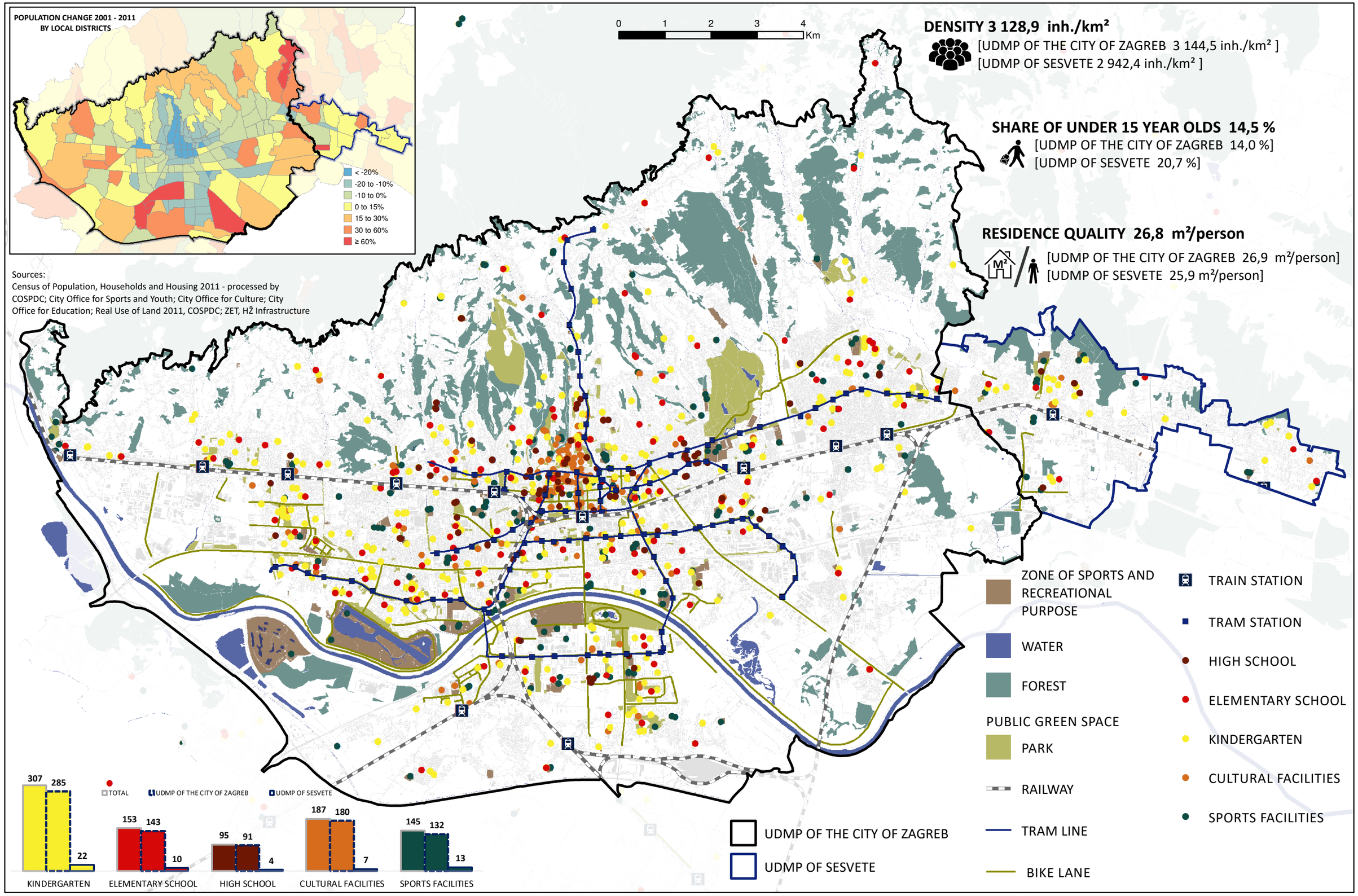

proGIreg

2.1 SPATIAL ANALYSIS

1) SOCIO - CULTURAL INCLUSIVENESS

CITY OF ZAGREB
CITY OFFICE FOR THE STRATEGIC PLANNING AND DEVELOPMENT OF THE CITY, January 2019

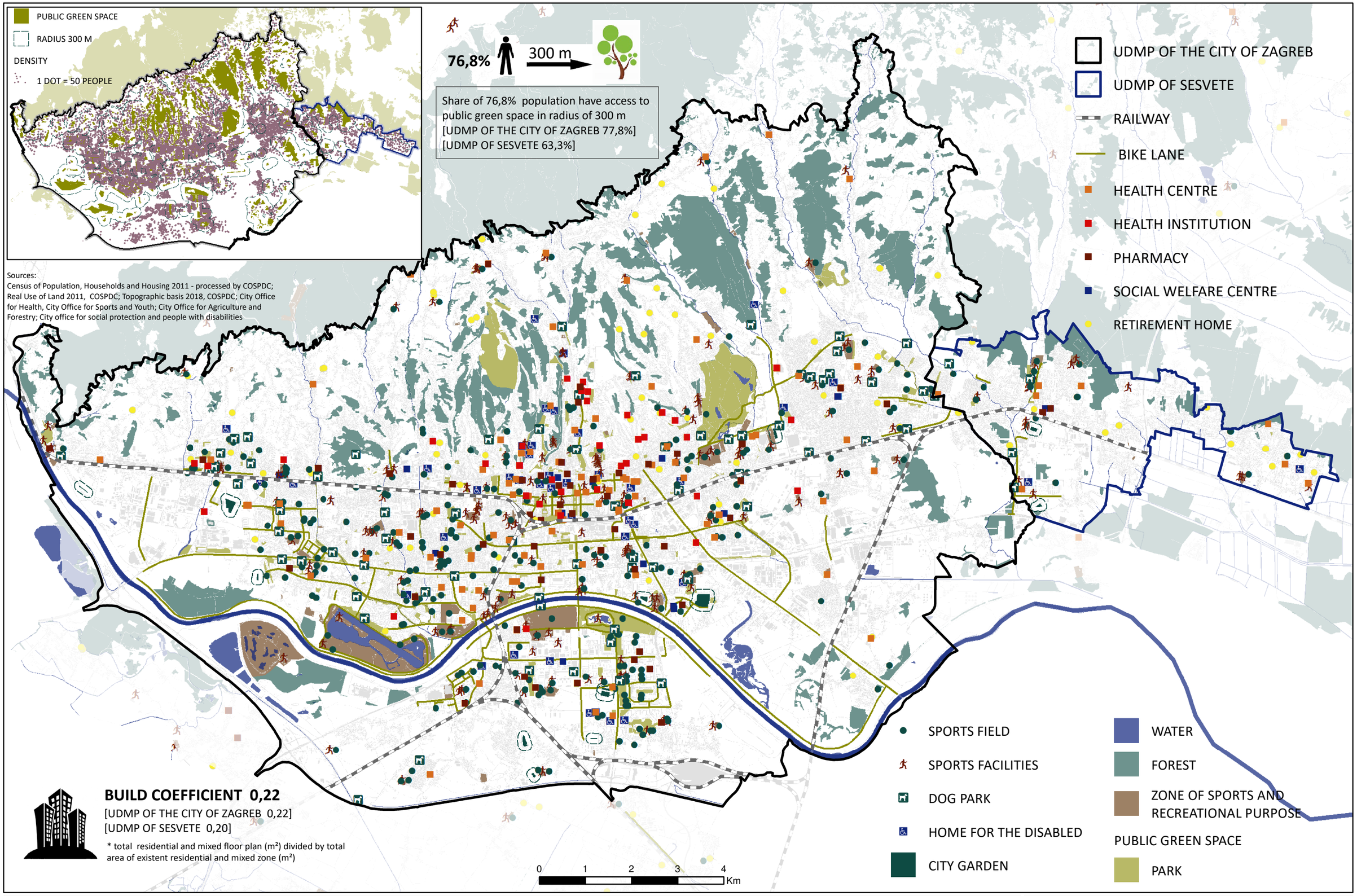

proGIreg

2.1 SPATIAL ANALYSIS

2) HUMAN HEALTH AND WELBEING

CITY OF ZAGREB
CITY OFFICE FOR THE STRATEGIC PLANNING AND DEVELOPMENT OF THE CITY, January 2019

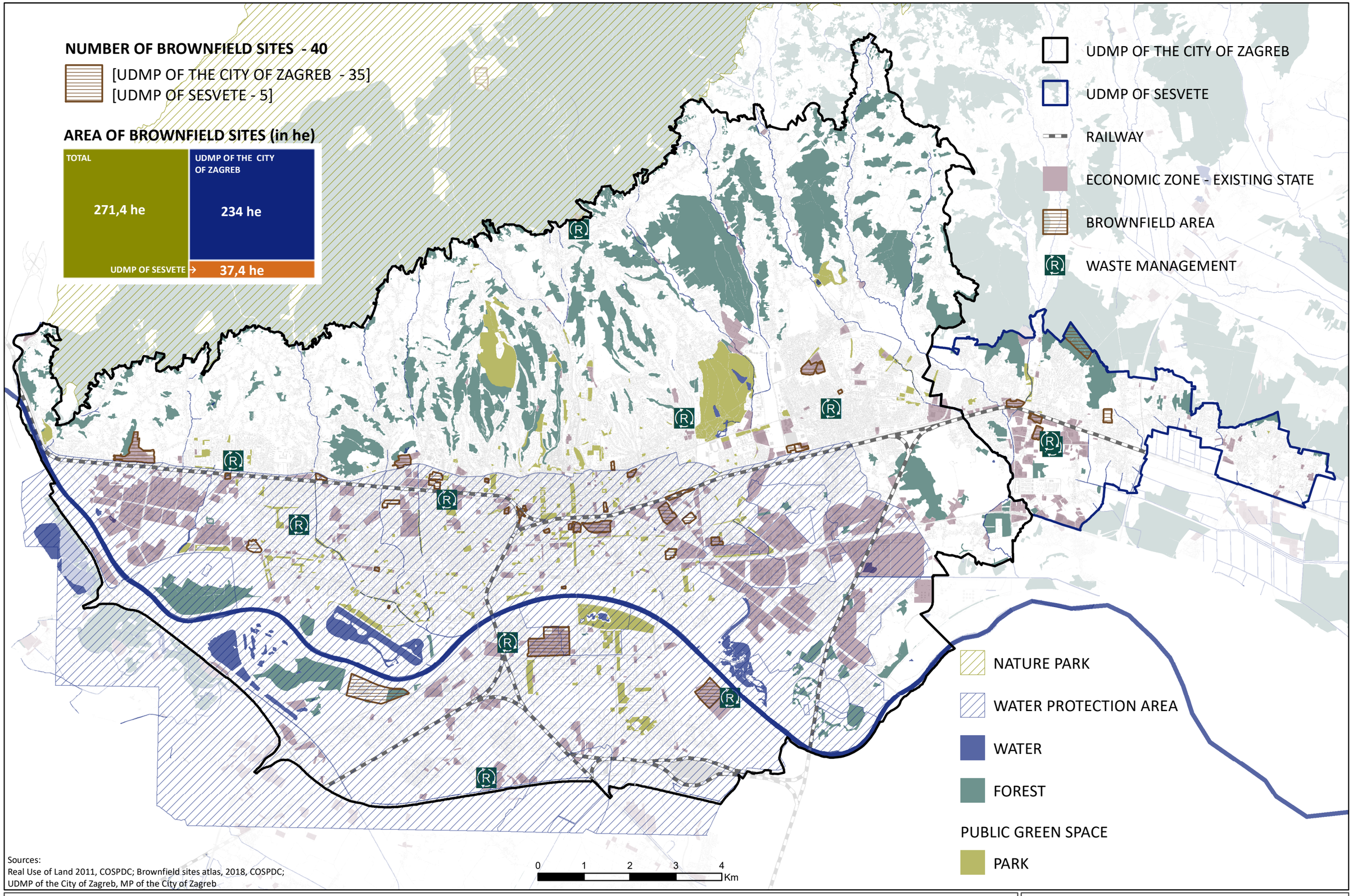

Sources:
Real Use of Land 2011, COSPDC; Brownfield sites atlas, 2018, COSPDC;
UDMP of the City of Zagreb, MP of the City of Zagreb

proGIreg

2.1 SPATIAL ANALYSIS 3) ECOLOGICAL AND ENVIRONMENTAL RESTORATION

CITY OF ZAGREB
CITY OFFICE FOR THE STRATEGIC PLANNING AND DEVELOPMENT OF THE CITY, January 2019

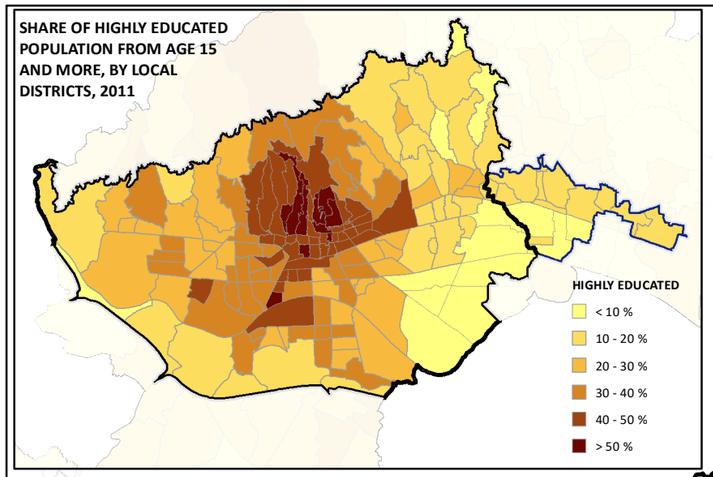

Sources:
Real Use of Land 2011, COSPDC; ZET, HŽ Infrastructure; Census of Population, Households and Housing 2011 - processed by COSPDC; City Office for Agriculture and Forestry

SHARE OF POPULATION CAPABLE FOR WORK IN AGE OF 15 - 64

68%

[UDMP OF THE CITY OF ZAGREB 67,8%]
[UDMP OF SESVETE 70,7%]

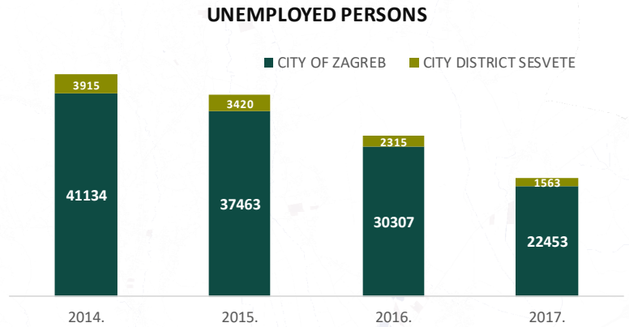

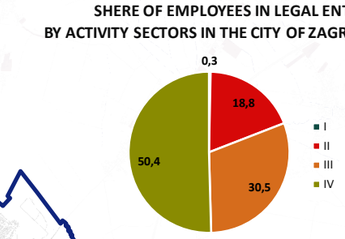

13 CITY GARDENS

[UDMP OF THE CITY OF ZAGREB 11]
[UDMP OF SESVETE 3]

UDMP OF THE CITY OF ZAGREB
UDMP OF SESVETE
RAILWAY
TRAM LINE
TRAIN STATION
TRAM STATION
CITY GARDEN
ECONOMIC ZONE - EXISTING STATE
WATER

0 1 2 3 4 Km

proGIreg

2.1 SPATIAL ANALYSIS

4) ECONOMY AND LABOR MARKET

CITY OF ZAGREB
CITY OFFICE FOR THE STRATEGIC PLANNING AND DEVELOPMENT OF THE CITY, January 2019

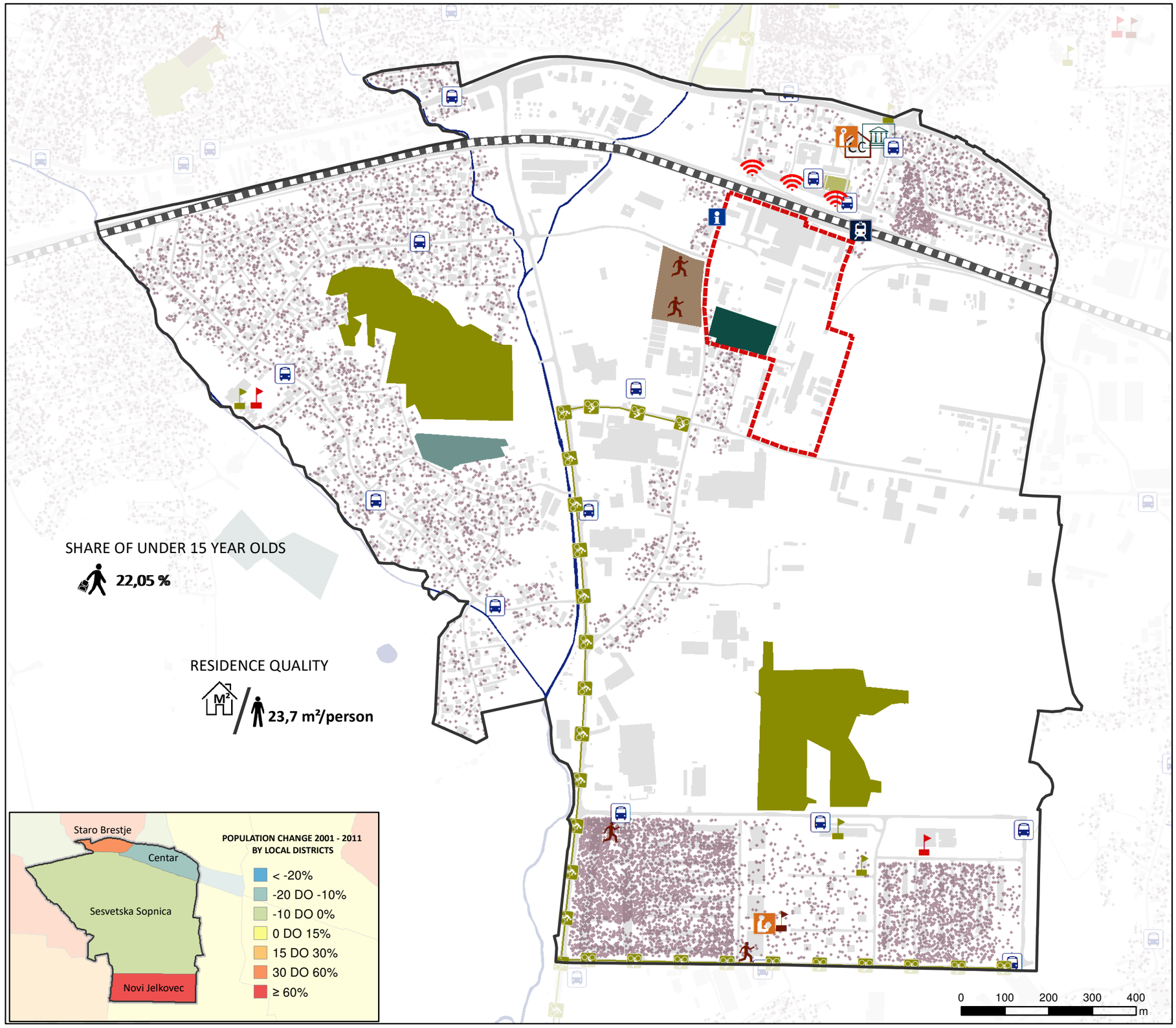

LIVING LAB DISTRICT

LIVING LAB - SLJEME SESVETE

RAILWAY

BIKE LANE

TRAIN STATION

BUS STOP

HIGH SCHOOL

ELEMENTARY SCHOOL

KINDERGARTEN

CULTURE CENTER

LIBRARY

MUSEUM

SPORTS FACILITIES

FREE WI-FI SPOT

INFO POINT

ZONE OF SPORTS AND RECREATIONAL PURPOSE

CITY GARDEN

FOREST - PRIVATE PROPERTY

FOREST

PUBLIC GREEN SPACE

PARK

DENSITY

1 DOT = 1 PERSON

Sources:
Census of Population, Households and Housing 2011 - processed by COSPDC; City Office for Sports and Youth; City Office for Culture; Real Use of Land 2011, COSPDC; ZET, HŽ Infrastructure

proGIreg

2.1 SPATIAL ANALYSIS

1) SOCIO - CULTURAL INCLUSIVENESS

CITY OF ZAGREB
CITY OFFICE FOR THE STRATEGIC PLANNING AND DEVELOPMENT OF THE CITY, January 2019

68,6% 300 m

Share of 68,6% population of Living Lab area have access to public green space in radius of 300 m

BUILD COEFFICIENT*

↓

0,20

OBJECTS OF RESIDENTIAL AND MIXED PURPOSE

EXISTING ZONE OF RESIDENTIAL AND MIXED PURPOSE

* total residential and mixed floor plan (m²) divided by total area of existent residential and mixed zone (m²)

Source: Real Use of Land 2011; Topographic basis 2018, COSPDC

0 100 200 300 400 m

LIVING LAB DISTRICT

LIVING LAB - SLJEME SESVETE

RAILWAY

BIKE LANE

HEALTH CENTRE

PHARMACY

RETIREMENT HOME

INSTITUTIONS FOR PERSONS WITH INVALIDITY

SOCIAL WELFARE CENTRE

SPORTS FACILITIES

SPORTS FIELD

DOG PARK

INFO POINT

ZONE OF SPORTS AND RECREATIONAL PURPOSE

CITY GARDEN

FOREST - PRIVATE PROPERTY

FOREST

PUBLIC GREEN SPACE

PARK

RADIUS 300 M FROM GREEN AREA

DENSITY

1 DOT = 1 PERSON

Sources:
Census of Population, Households and Housing 2011 - processed by COSPDC; Real Use of Land 2011, COSPDC; City Office for Health, City Office for Sports and Youth; City Office for Agriculture and Forestry; City office for social protection and people with disabilities

proGIreg

2.1 SPATIAL ANALYSIS

2) HUMAN HEALTH AND WELBEING

CITY OF ZAGREB
CITY OFFICE FOR THE STRATEGIC PLANNING AND DEVELOPMENT OF THE CITY, January 2019

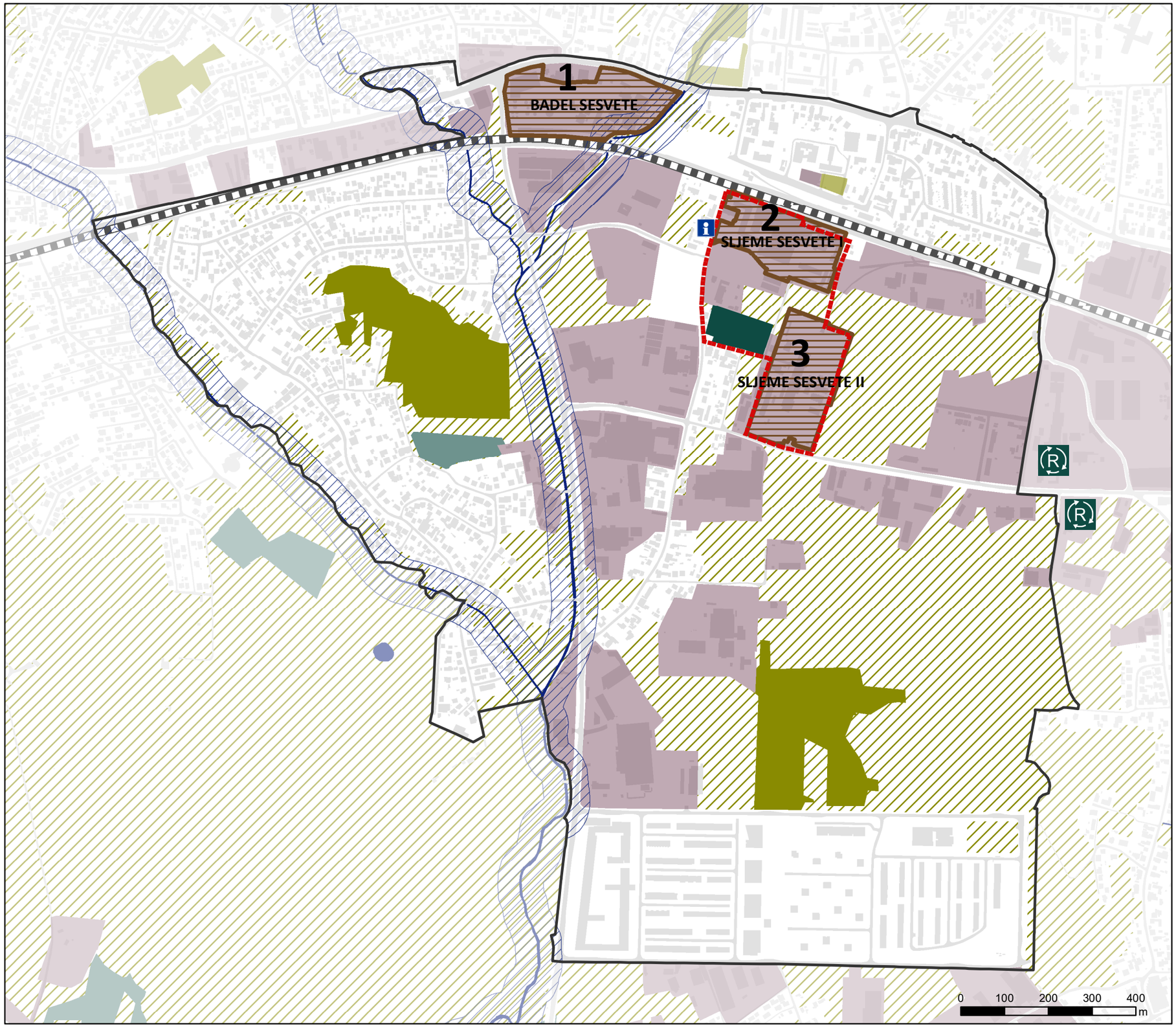

LIVING LAB DISTRICT

LIVING LAB - SLJEME SESVETE

RAILWAY

ECONOMIC ZONE - EXISTING STATE

STREAM

WASTE MANAGEMENT

INFO POINT

CITY GARDEN

FOREST - PRIVATE PROPERTY

FOREST

UNDEVELOPED GREEN AREA

PUBLIC GREEN SPACE

PARK

BROWNFIELD AREA

LOCATION NAME:
1 BADEL SESVETE
2 SLJEME SESVETE I
3 SLJEME SESVETE II

Sources:
Real Use of Land 2011, COSPDC

proGIreg

2.1 SPATIAL ANALYSIS 3) ECOLOGICAL AND ENVIRONMENTAL RESTORATION

CITY OF ZAGREB
CITY OFFICE FOR THE STRATEGIC PLANNING AND DEVELOPMENT OF THE CITY, January 2019

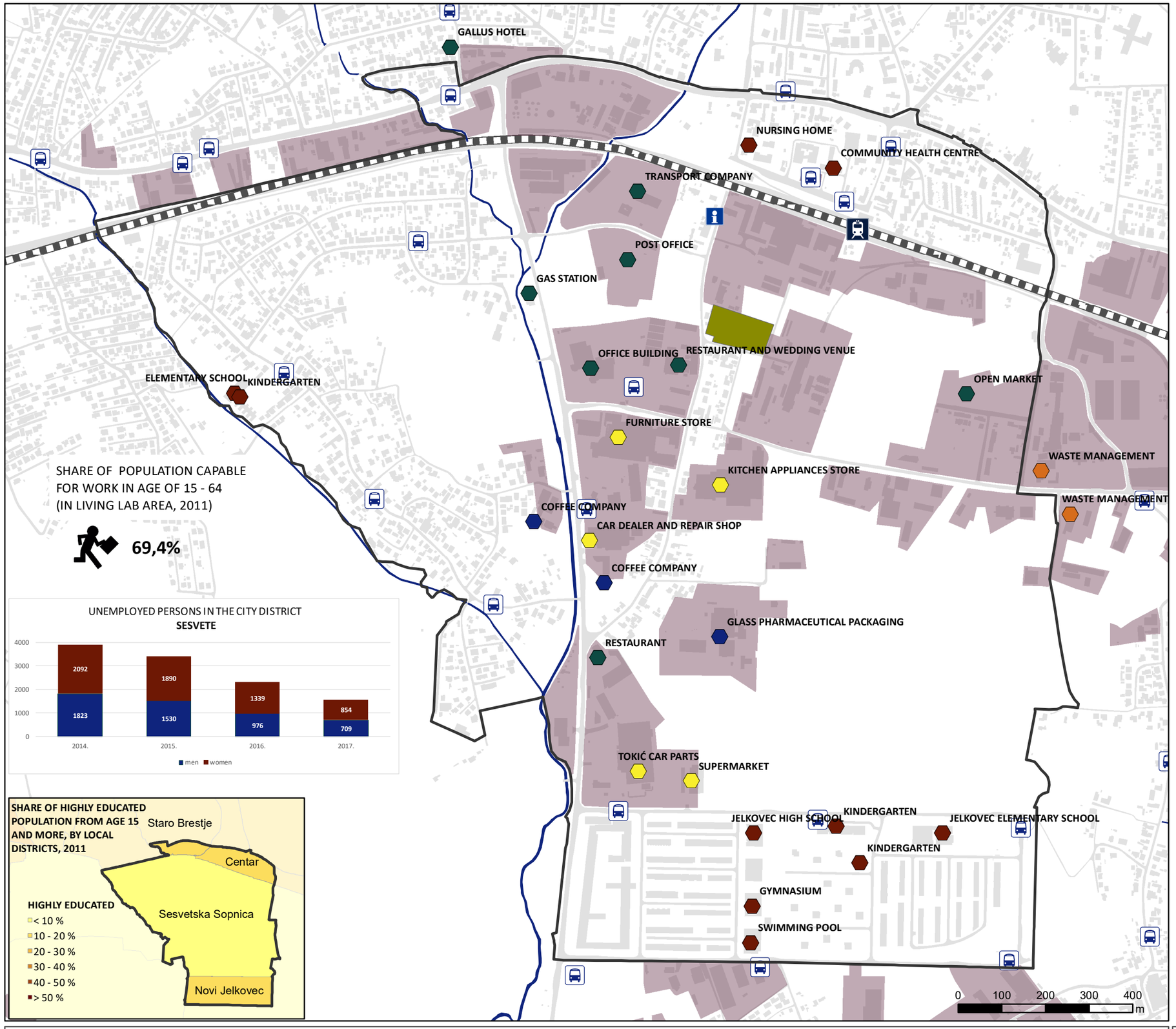

LIVING LAB DISTRICT

RAILWAY

TRAIN STATION

BUS STOP

INFO POINT

ECONOMIC ZONE - EXISTING STATE

CITY GARDEN

EKONOMIC OBJECTS

PURPOSE

PRODUCTION

RETAIL

SERVICES

SOCIAL

WASTE MANAGEMENT

Sources:
Real Use of Land 2011, COSPDC; ZET, HŽ Infrastructure; Census of Population, Households and Housing 2011 - processed by COSPDC; City Office for Agriculture and Forestry

proGIreg

2.1 SPATIAL ANALYSIS

4) ECONOMY AND LABOR MARKET

CITY OF ZAGREB
CITY OFFICE FOR THE STRATEGIC PLANNING AND DEVELOPMENT OF THE CITY, January 2019

PRIPREMA PODATAKA ZA PROJEKT PROGIREG

GRAD ZAGREB GRADSKI URED ZA STRATEGIJSKO PLANIRANJE I RAZVOJ GRADA listopad 2018.

INDIKATORI

OBUHVAT MJERILA

1.1.1 GUSTOĆA NASELJENOSTI

1.3.2 KULTURNI I REKREACIJSKI SADRŽAJI

1.3.3 PRISTUP ZELENILU

1.4.1 KVALITETA STANOVANJA

1.4.2 GUSTOĆA IZGRAĐENOG OKOLIŠA

2.2.1 ZELENE POVRŠINE PO STANOVNIKU (STVARNO KORIŠTENJE)

3.1.1 KORIŠTENJE ZEMLJIŠTA (PLANIRANE ZELENE POVRŠINE)

3.3.2 POVRŠINA BROWNFIELD PODRUČJA

3.3.3 POVRŠINA OBRADIVOG (PLODNOG) TLA

VEGETACIJA, VRSTE ZEMLJIŠTA I KATASTAR ZELENILA

KLJUČNO PODRUČJE	PODRUČJA PROSTORNE ANALIZE	INDIKATORI	OPIS INDIKATORA	METROPOLITANSKO MJERILO (GUP GRADA ZAGREBA + GUP SESVETA)	MJERILO GRADA (GUP SESVETA)	MJERILO PODRUČJA URBANE OBNOVE/LL	ZADNJA GODINA DOSTUPNOSTI	NAPOMENA	IZVOR
1. Društveno kulturna uključivost	1.1 Demografija	**1.1.1 Gustoća naseljenosti**	Broj stanovnika po kvadratnom	**3 128,9 st/km ²**	**2 942,4 st/km²**	**3 050 st/km²**	2011.	/	Popis stanovništva, kućanstava i stanova 2011. godine - obrada GUSPRG
	1.3 Obrazovanje i pristup društvenim i kulturnim uslugama i sadržajima	**1.3.2 Kulturni i rekreacijski sadržaji**	Nije relevantno na razini LL. Identifikacija rekreacijskih i kulturnih sadržaja	**332 objekta**	**20 objekata**	**5 objekata**	2018.	/	Gradski ured za sport i mlade; Gradski ured za kulturu
		1.3.3 Pristup zelenilu	% stanovništva koji ima pristup zelenilu u radijusu od 300 m	**76,8%**	**63,30%**	**68,60%**	2011.	Pod kategoriju zelenila svrstane su javne zelene površine, šume i Botanički vrt (stvarno korištenje)	Popis stanovništva, kućanstava i stanova 2011. godine - obrada GUSPRG; Stvarno korištenje zemljišta 2011., GUSPRG
	1.4 Stanovanje	**1.4.1 Kvaliteta stanovanja**	Stopa pretrpanosti ILI prosječna korisna površina stana po osobi, u m2	**26,8 m²/st**	**25,9 m²/st**	**23,7 m²st**	2011.	U obzir su uzeti stanovi za stalno stanovanje - nastanjeni	Popis stanovništva, kućanstava i stanova 2011. godine - obrada GUSPRG
		1.4.2 Gustoća izgrađenog okoliša	Koeficijent izgrađenosti (Ukupna tlocrtna stambena površina podijeljena sa ukupnom površinom stambene zone)	**0,22**	**0,20**	**0,20**	2012.	Pri izračunu je korištena površina zone stambeno - mješovite namjene te objekti stambeno - mješovite namjene	Stvarno korištenje zemljišta 2011., GUSPRG; Topografska osnova, 2012., GUSPRG
2. Zdravlje i kvaliteta života	2.2 Kvaliteta života	**2.2.1 Zelene površine po stanovniku**	m² zelenih površina/osobi	**42,0 m²/st**	**36,3 m²/st**	**18,6 m²/st**	2011.	Pod kategoriju zelenih površina svrstane su javne zelene površine, šume i Botanički vrt (stvarno korištenje)	Popis stanovništva, kućanstava i stanova 2011. godine - obrada GUSPRG; Stvarno korištenje zemljišta 2011., GUSPRG
3. Ekološka obnova	3.1 Vegetacija	**3.1.1 Korištenje zemljišta**	% zemljišta planiran za zelene površine	**37,3%**	**14,6%**	**6,7%**	2016.	Pod kategoriju planiranih zelenih površina u obzir su uzete planirane javne zelene površine (Z1, Z2, Z3, Z4, Z)	Odluka o donošenju Generalnoga urbanističkog plana grada Zagreba (SGGZ 16/07, 8/09, 7/13, 9/16, 12/16 - pročišćeni tekst); Odluka o donošenju Generalnoga urbanističkog plana Sesveta(SGGZ 14/03, 17/06, 1/09, 7/13, 19/15, 22/15 - pročišćeni tekst)
	3.3 Tlo	**3.3.2 Površina brownfield područja**	Ukupna površina brownfield područja, ha	**271,4 ha**	**37,4 ha**	**13 ha**	2018.	/	Atlas brownfield površina, GUSPRG
		3.3.3 Površina obradivog (plodnog) tla	Ukupna površina obradivog tla, ha	**4 934,0 ha**	**417,6 ha**	**44,3 ha**	2008.	/	Inventarizacija poljoprivrednog zemljišta Grada Zagreba i preporuke za poljoprivrednu proizvodnju, Agronomski fakultet Sveučilišta u Zagrebu, Zavod za pedologiju, Zagreb, studeni 2008.

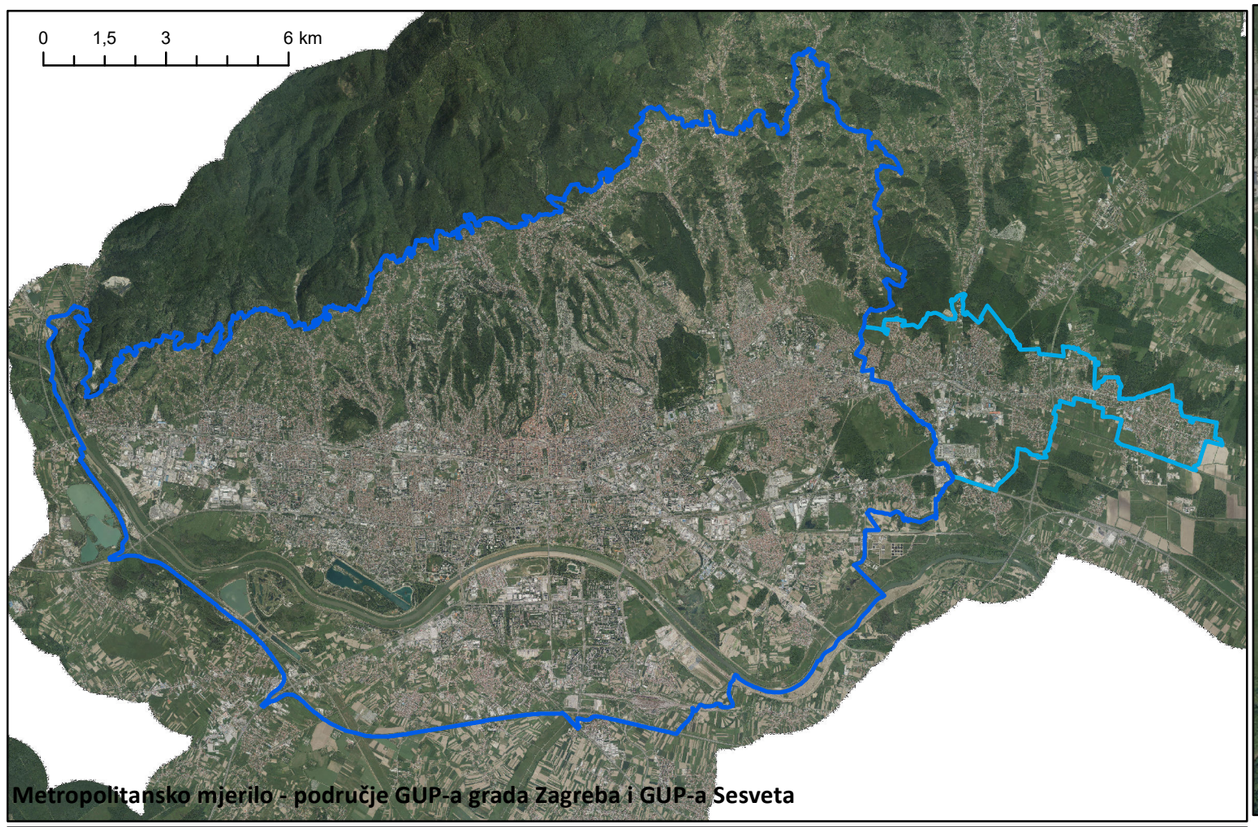

Metropolitansko mjerilo - područje GUP-a grada Zagreba i GUP-a Sesveta

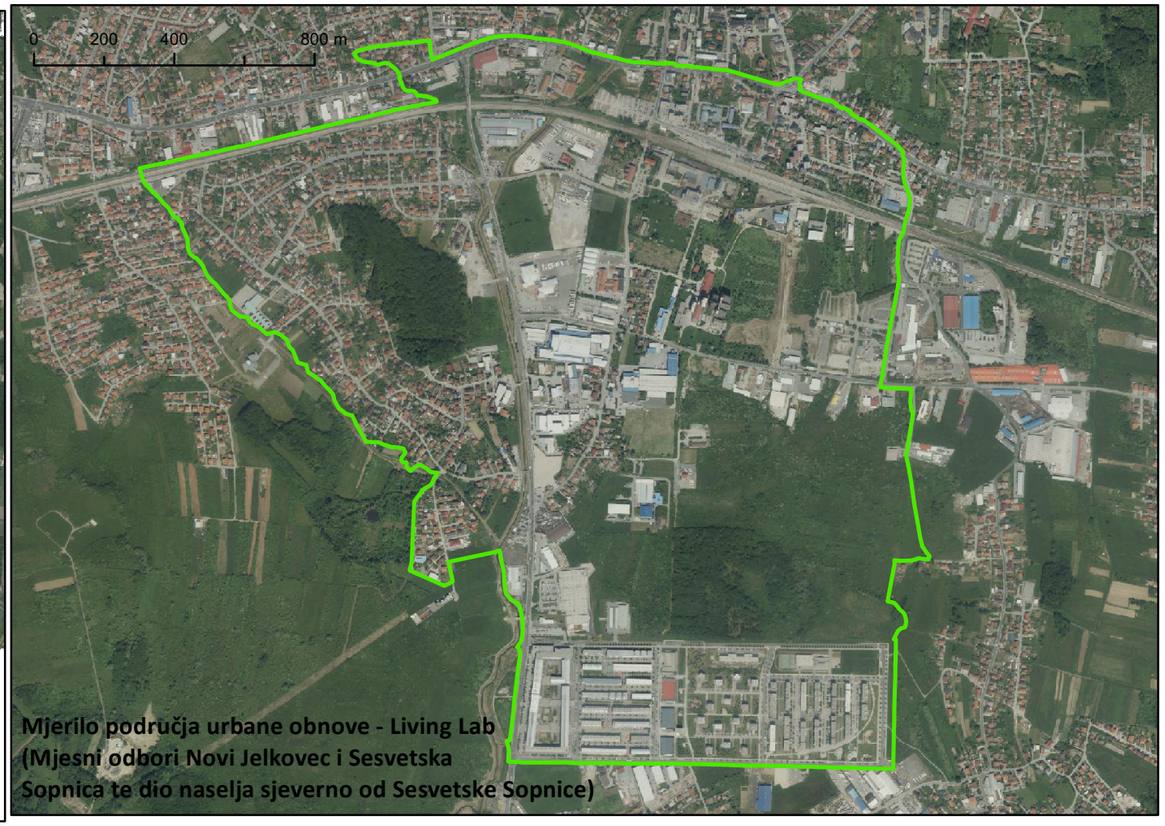

Mjerilo područja urbane obnove - Living Lab
(Mjesni odbori Novi Jelkovec i Sesvetska
Sopnica te dio naselja sjeverno od Sesvetske Sopnice)

Mjerilo grada - područje GUP-a Sesveta

IZVOR: Digitalni ortofoto 2018., GUSPRG

Legenda

- GRANICA GUP-a GRADA ZAGREBA
- GRANICA GUP-a SESVETA
- LIVING LAB

OBUHVAT MJERILA

GRAD ZAGREB
GRADSKI URED ZA STRATEGIJSKO PLANIRANJE I RAZVOJ GRADA
listopad 2018.

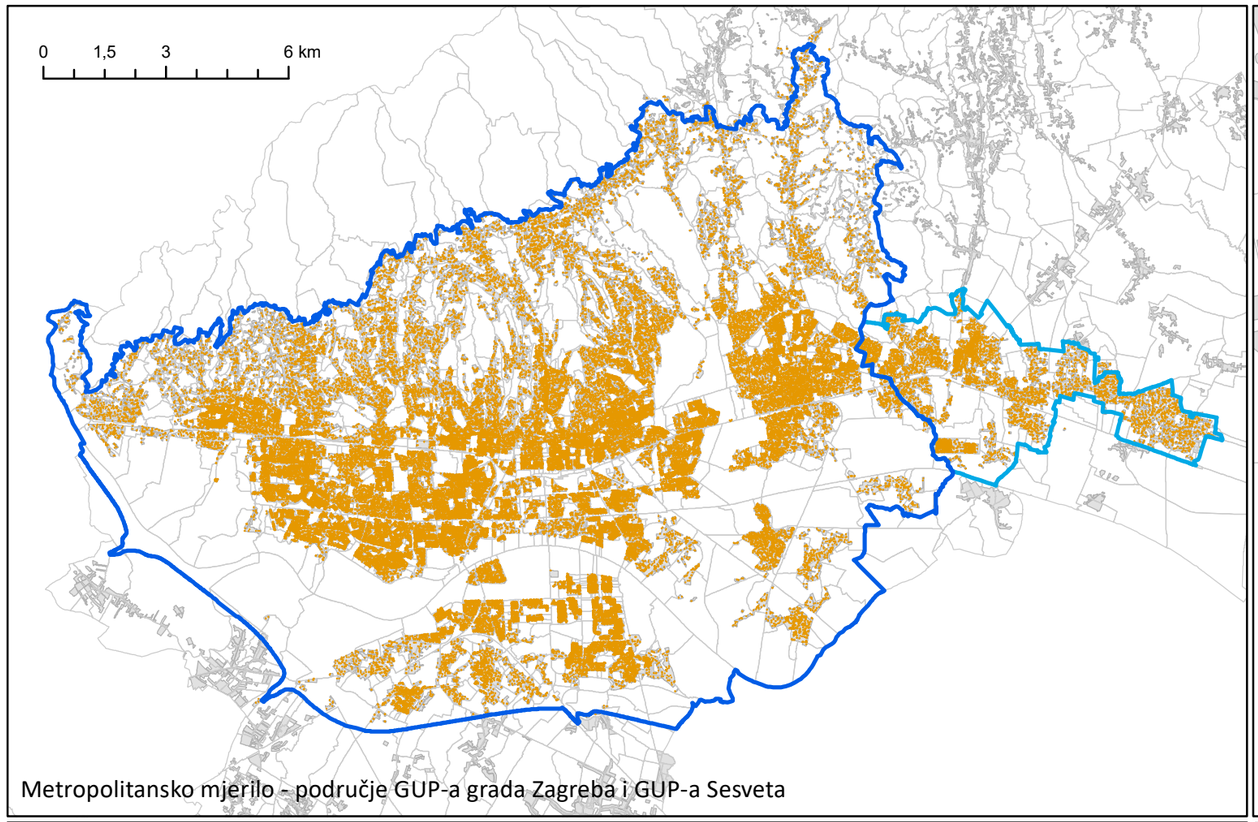

Metropolitansko mjerilo - područje GUP-a grada Zagreba i GUP-a Sesveta

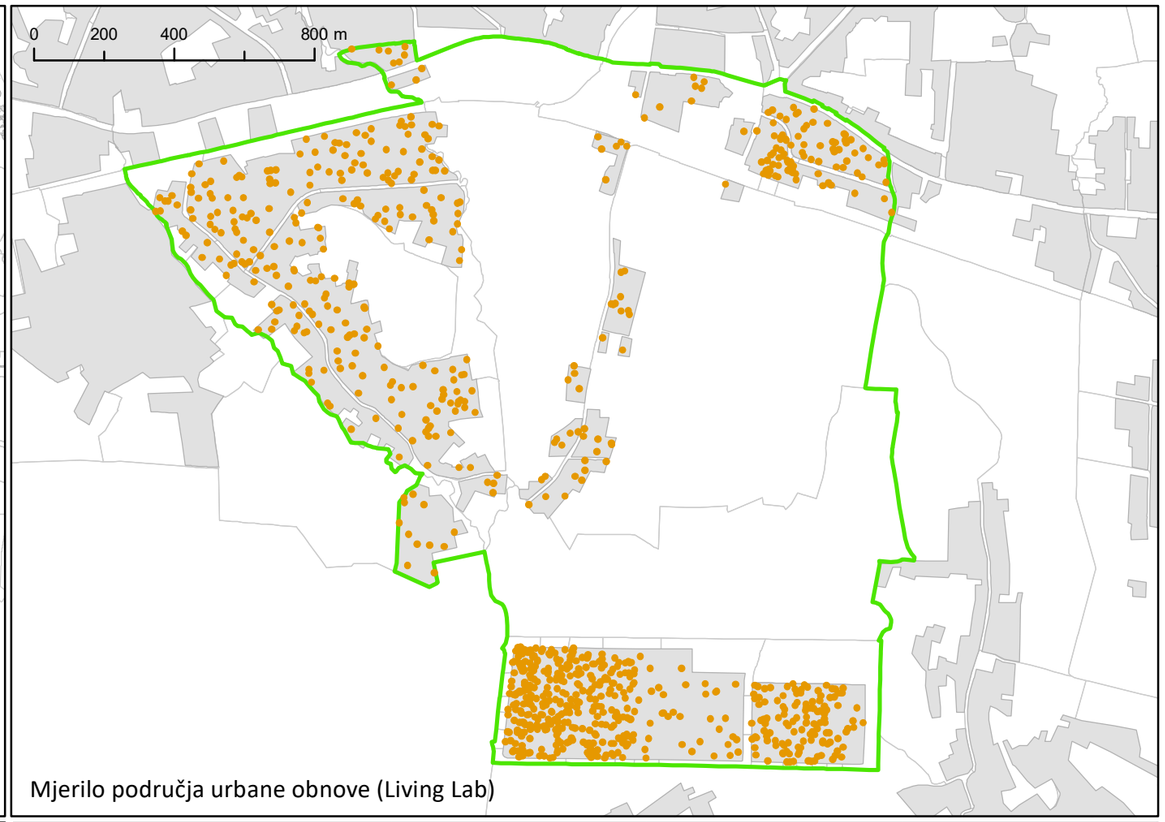

Mjerilo područja urbane obnove (Living Lab)

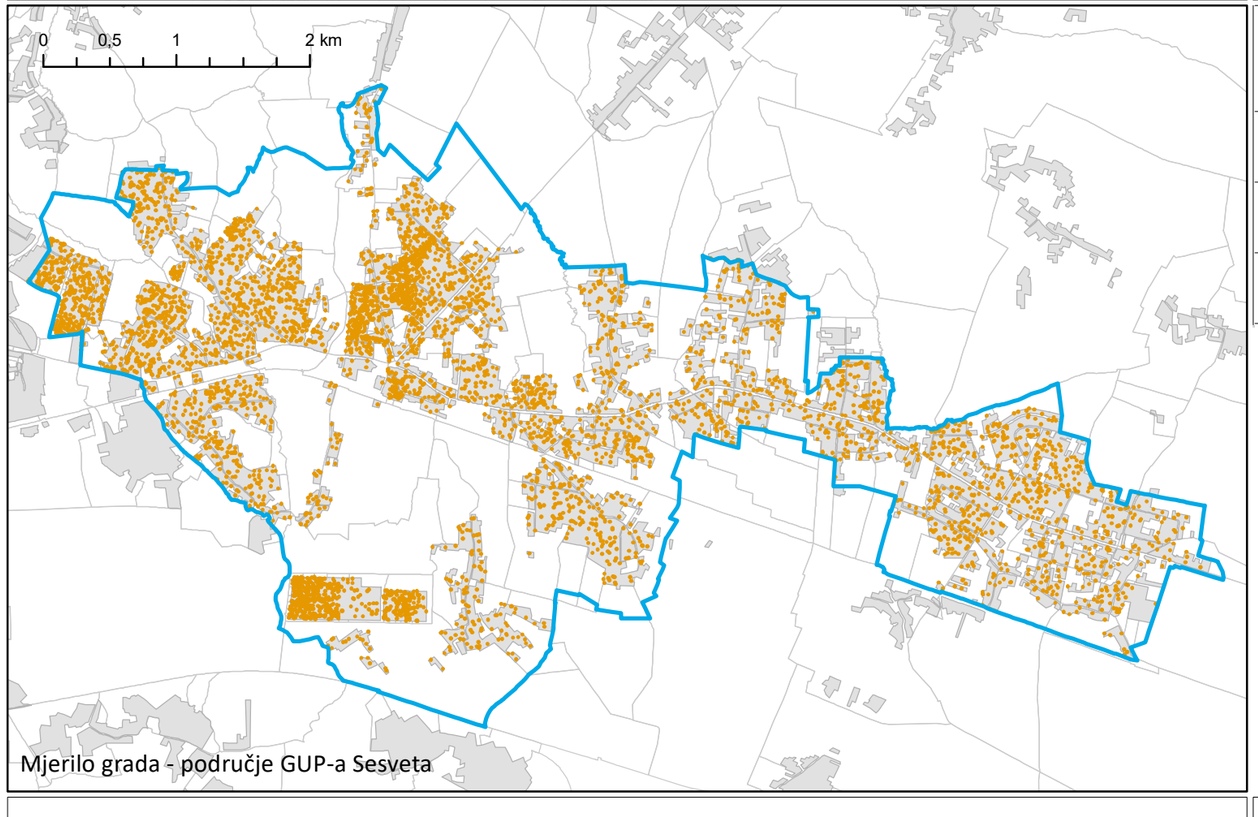

Mjerilo grada - područje GUP-a Sesveta

MJERILO	POVRŠINA (km²)	BROJ STANOVNIKA	GUSTOĆA NASELJENOSTI (st/km²)
GUP ZAGREBA + GUP SESVETA	235,9	738 116	**3 128,9**
GUP SESVETA	18,2	53 551	**2 942,4**
LIVING LAB	3,0	9 150	**3 050,0**

IZVOR: Popis stanovništva, kućanstva i stanova 2011, DZS - obrada GUSPRG;
Stvarno korištenje zemljišta 2011., GUSPRG

Legenda

- GRANICA GUP-a GRADA ZAGREBA
- GRANICA GUP-a SESVETA
- LIVING LAB
- ZONA POSTOJEĆE STAMBENE I MJEŠOVITE NAMJENE
- 1 TOČKA = 10 STANOVNIKA

1.1.1 GUSTOĆA NASELJENOSTI

GRAD ZAGREB
GRADSKI URED ZA STRATEGIJSKO PLANIRANJE I RAZVOJ GRADA
listopad 2018.

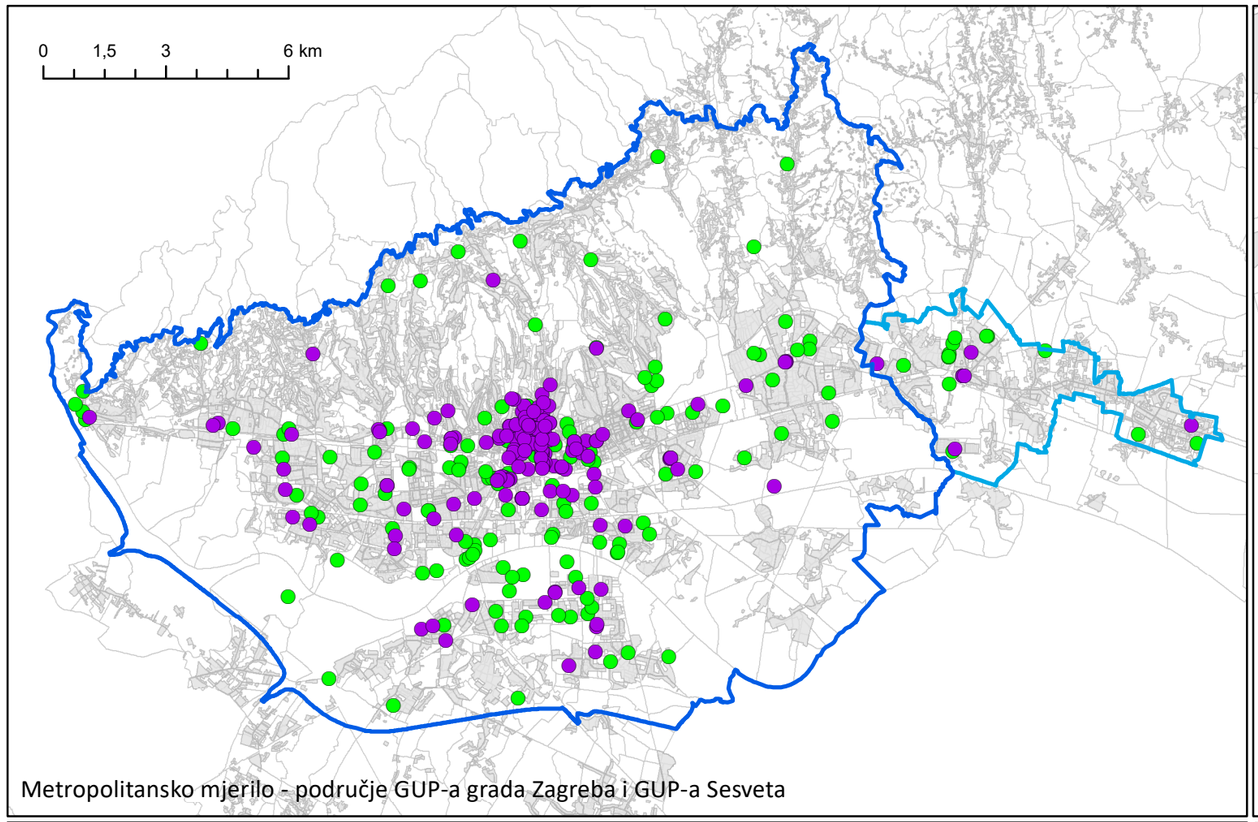

Metropolitansko mjerilo - područje GUP-a grada Zagreba i GUP-a Sesveta

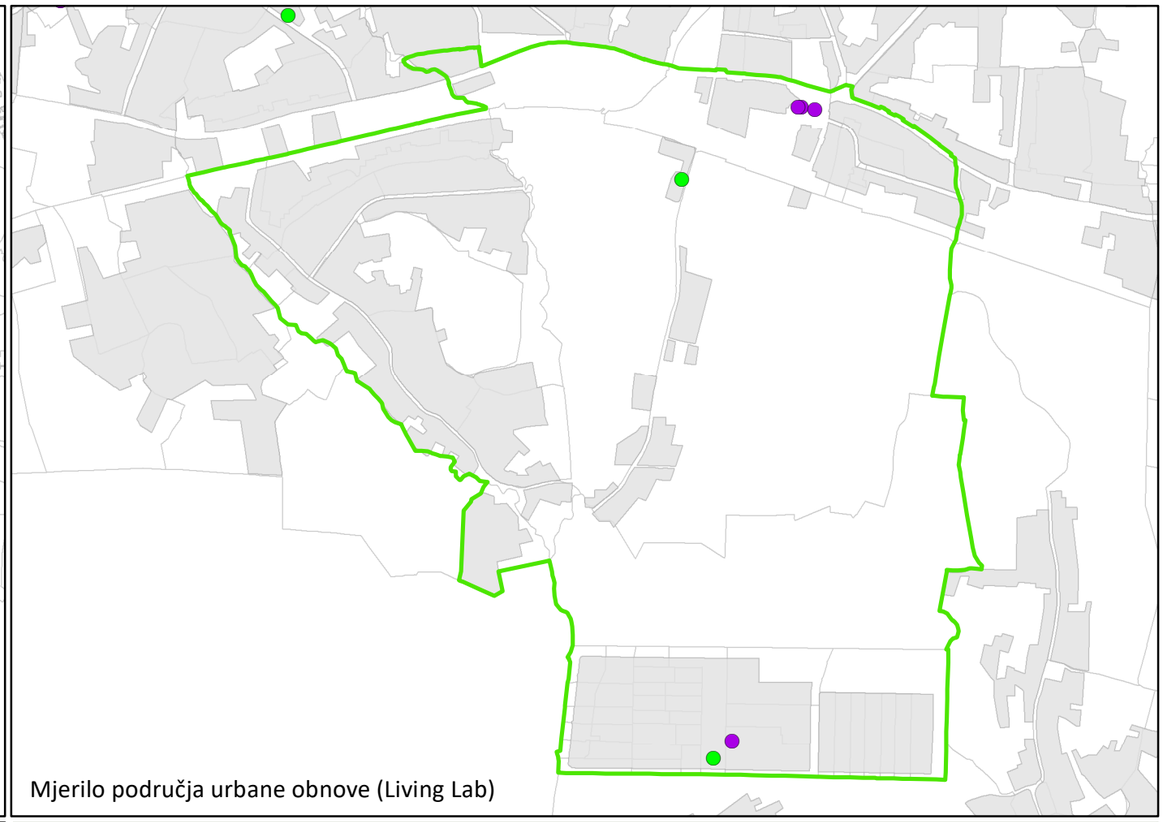
Mjerilo područja urbane obnove (Living Lab)

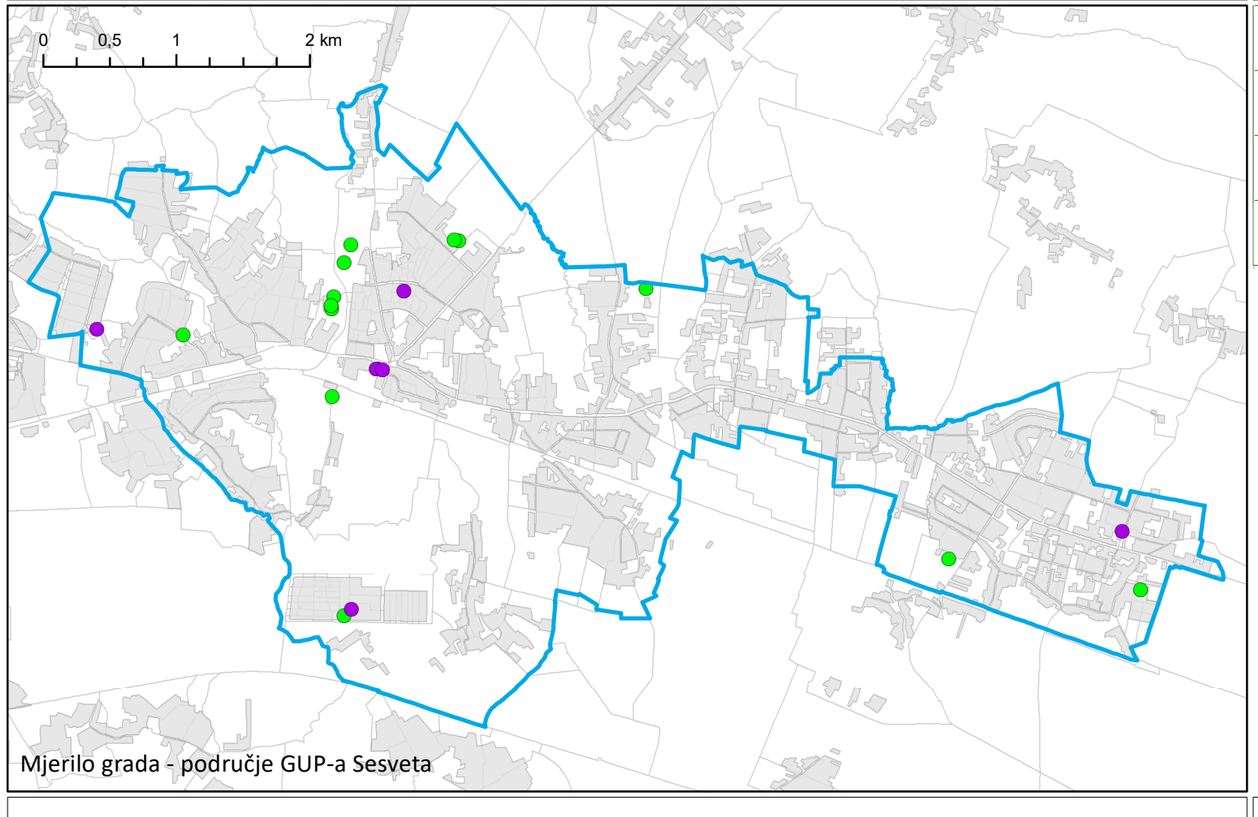

Mjerilo grada - područje GUP-a Sesveta

MJERILO	OBJEKTI KULTURE	SPORTSKI OBJEKTI	UKUPNO
GUP ZAGREBA + GUP SESVETA	187	145	**332**
GUP SESVETA	7	13	**20**
LIVING LAB	3	2	**5**

IZVOR: Gradski ured za sport i mlade; Gradski ured za kulturu

Legenda

- GRANICA GUP-a GRADA ZAGREBA
- GRANICA GUP-a SESVETA
- LIVING LAB
- ZONA POSTOJEĆE STAMBENE I MJEŠOVITE NAMJENE
- OBJEKTI KULTURE
- SPORTSKI OBJEKTI

1.3.2 KULTURNI I REKREACIJSKI SADRŽAJI

GRAD ZAGREB
GRADSKI URED ZA STRATEGIJSKO PLANIRANJE I RAZVOJ GRADA
listopad 2018.

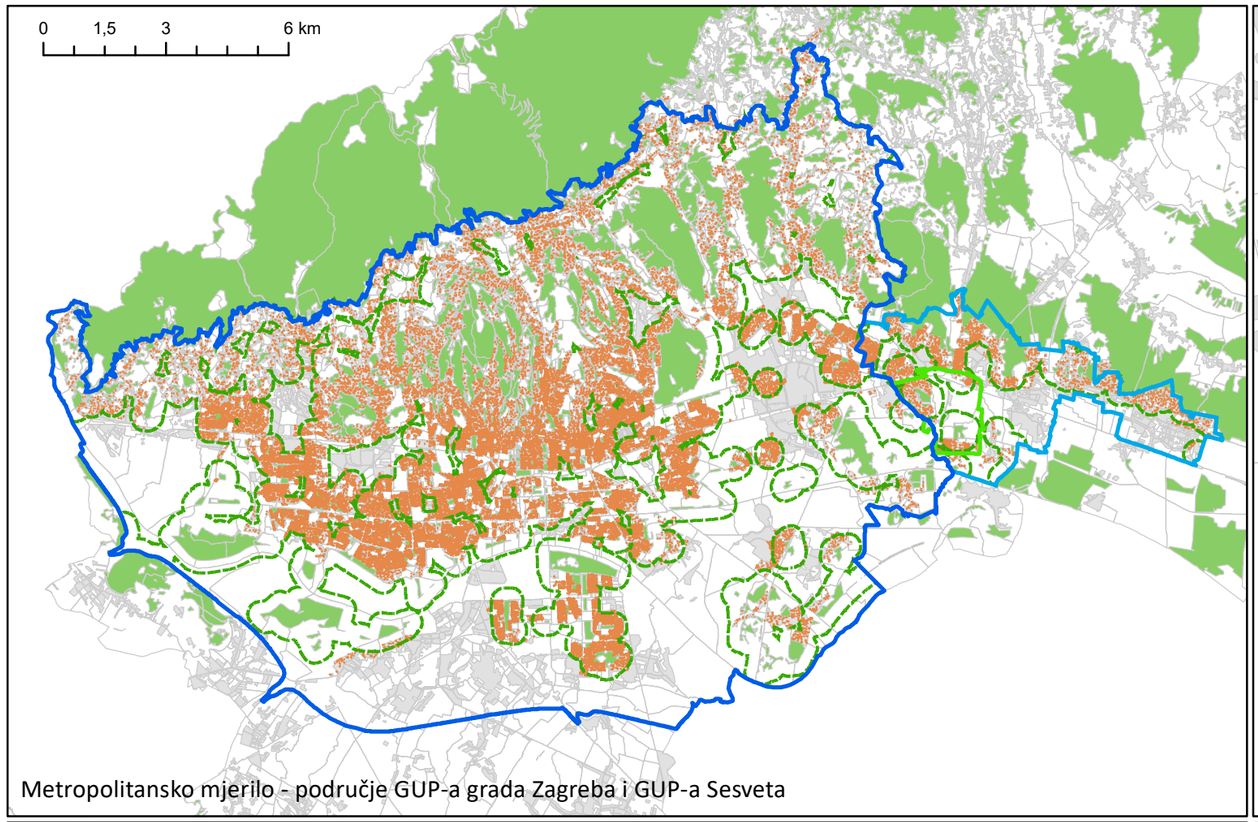

Metropolitansko mjerilo - područje GUP-a grada Zagreba i GUP-a Sesveta

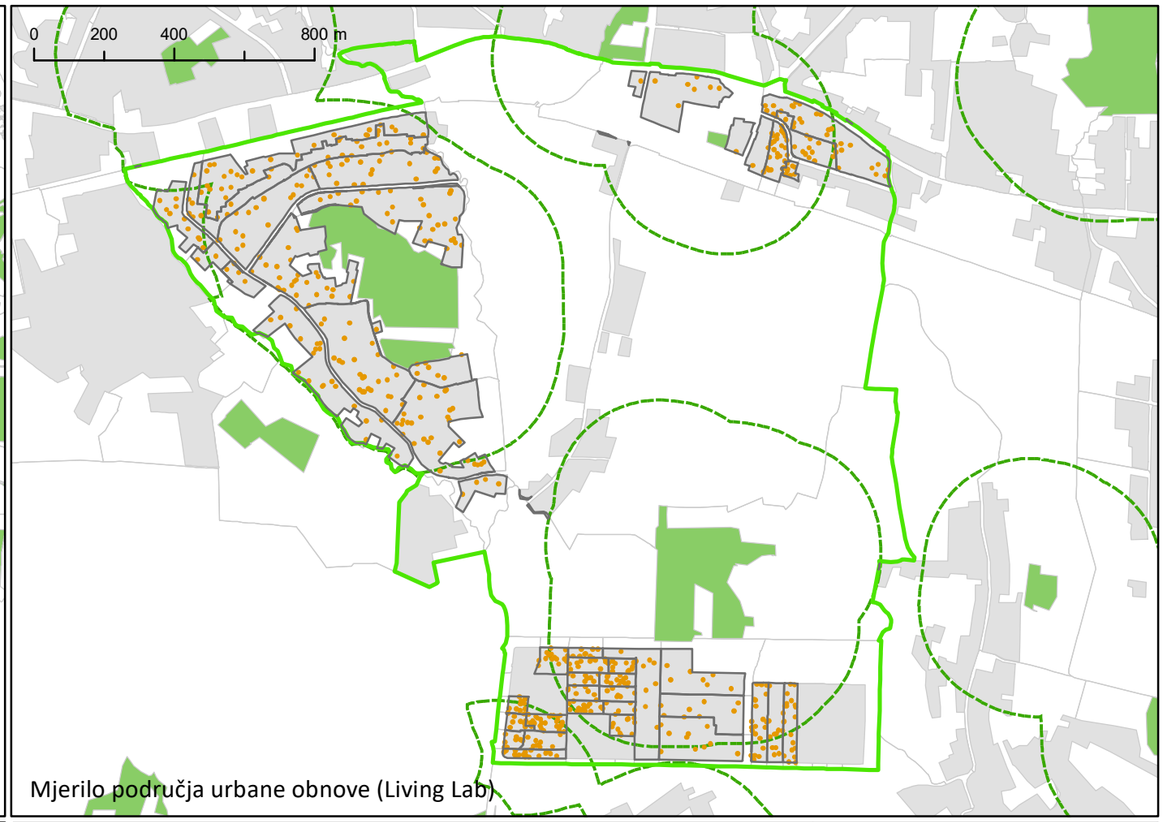

Mjerilo područja urbane obnove (Living Lab)

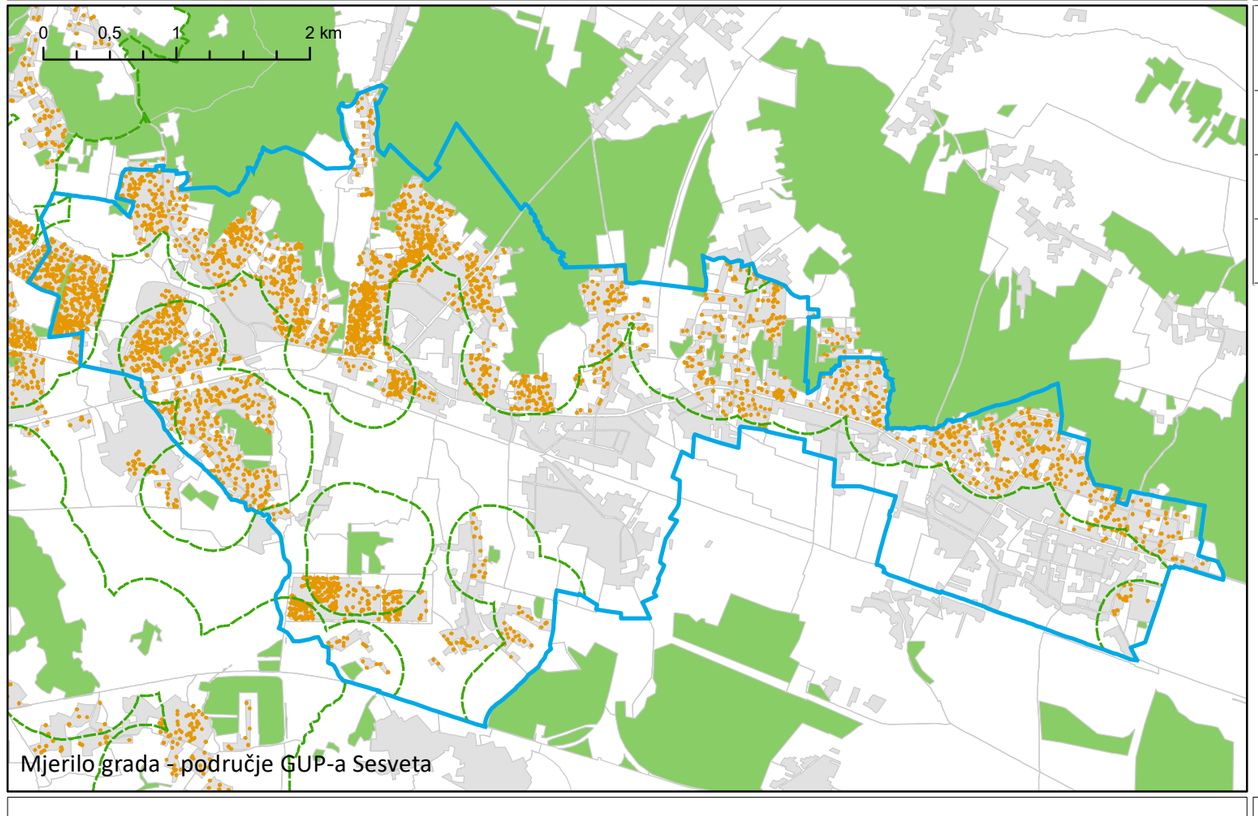

Mjerilo grada - područje GUP-a Sesveta

MJERILO	PRISTUP ZELENILU	
	BR. STAN.	% STAN.
GUP ZAGREBA + GUP SESVETA	566 725	**76,8**
GUP SESVETA	33 909	**63,3**
LL	6 275	**68,6**

IZVOR: Popis stanovništva, kućanstva i stanova 2011, DZS - obrada GUSPRG;
Stvarno korištenje zemljišta 2011. - GUSPRG

Legenda

- GRANICA GUP-a GRADA ZAGREBA
- GRANICA GUP-a SESVETA
- LIVING LAB
- ZONA POSTOJEĆE STAMBENE I MJEŠOVITE NAMJENE
- POSTOJEĆE ZELENE POVRŠINE
- RADIJUS 300 m
- 1 TOČKA = 10 STANOVNIKA

1.3.3 PRISTUP ZELENILU

GRAD ZAGREB
GRADSKI URED ZA STRATEGIJSKO PLANIRANJE I RAZVOJ GRADA
listopad 2018.

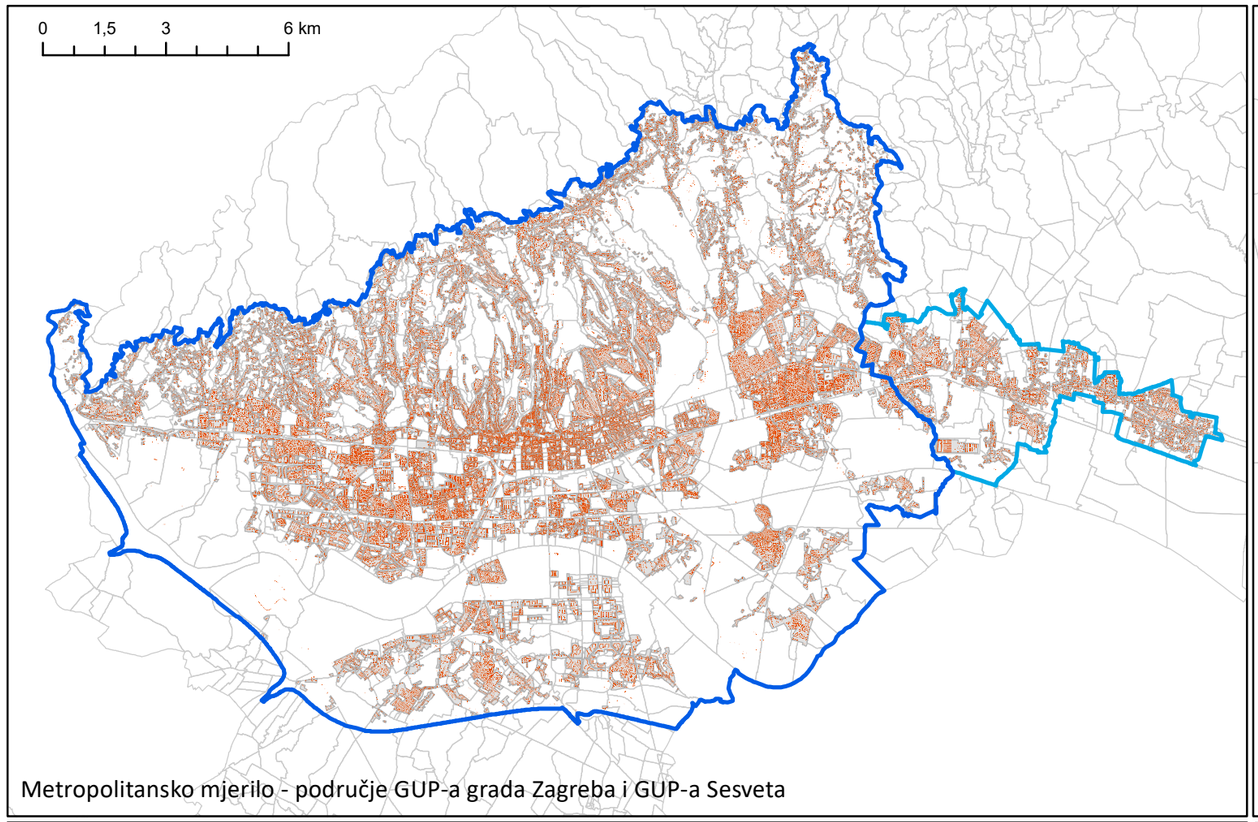

Metropolitansko mjerilo - područje GUP-a grada Zagreba i GUP-a Sesveta

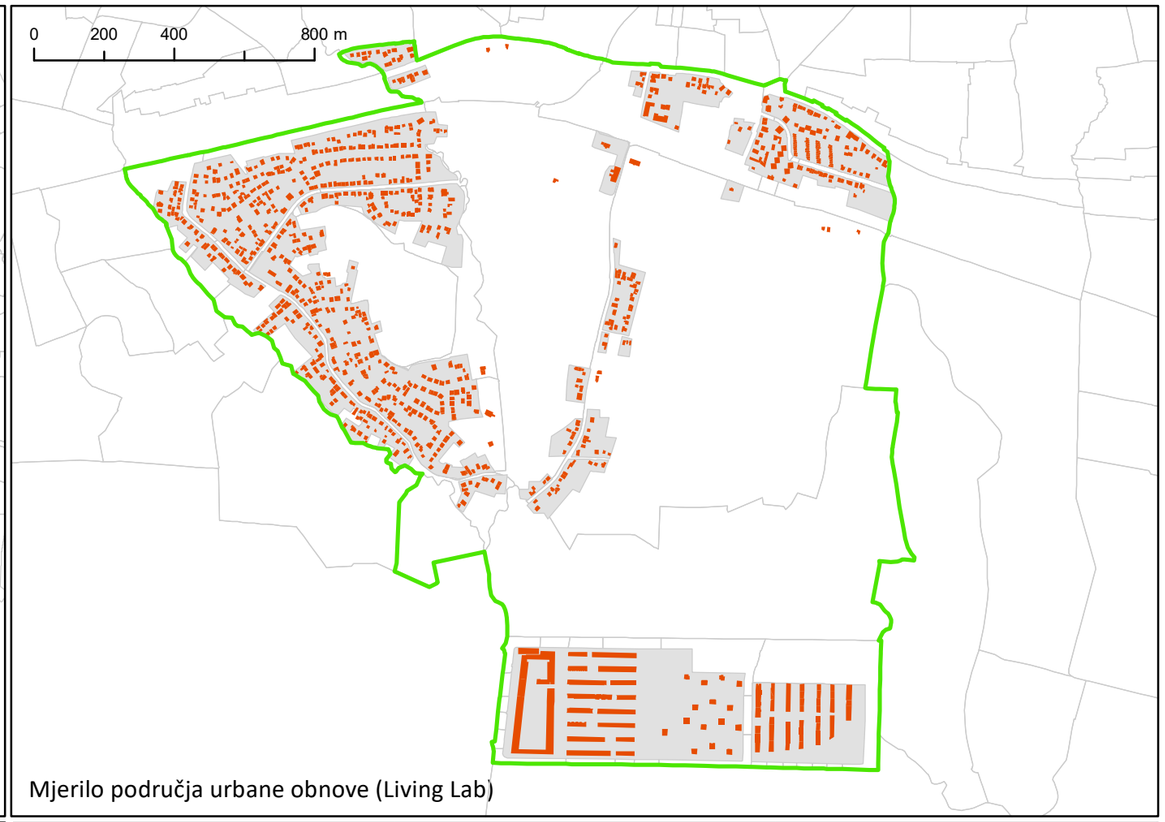

Mjerilo područja urbane obnove (Living Lab)

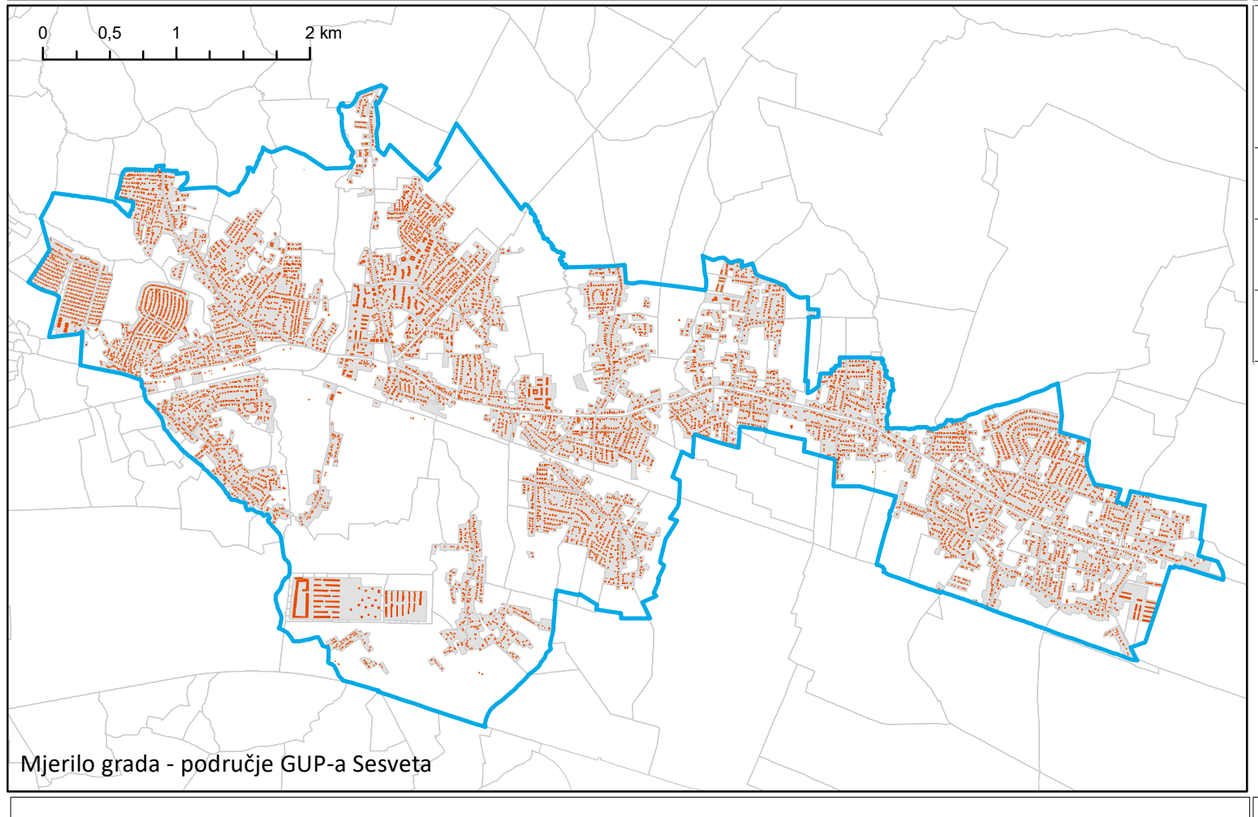

Mjerilo grada - područje GUP-a Sesveta

MJERILO	POVRŠINA STANOVA ZA STALNO STANOVANJE - NASTANJENI (m²)	KVALITETA STANOVANJA (m²/st)
GUP ZAGREBA + GUP SESVETA	19 793 833	**26,8**
GUP SESVETA	1 389 337	**25,9**
LIVING LAB	216 776	**23,7**

IZVOR: Popis stanovništva, kućanstva i stanova 2011, DZS - obrada GUSPRG;
Stvarno korištenje zemljišta 2011., GUSPRG; Topografska osnova, GUSPRG

Legenda

- GRANICA GUP-a GRADA ZAGREBA
- GRANICA GUP-a SESVETA
- LIVING LAB
- ZONA POSTOJEĆE STAMBENE I MJEŠOVITE NAMJENE
- OBJEKTI STAMBENE I MJEŠOVITE NAMJENE

1.4.1 KVALITETA STANOVANJA

GRAD ZAGREB
GRADSKI URED ZA STRATEGIJSKO PLANIRANJE I RAZVOJ GRADA
listopad 2018.

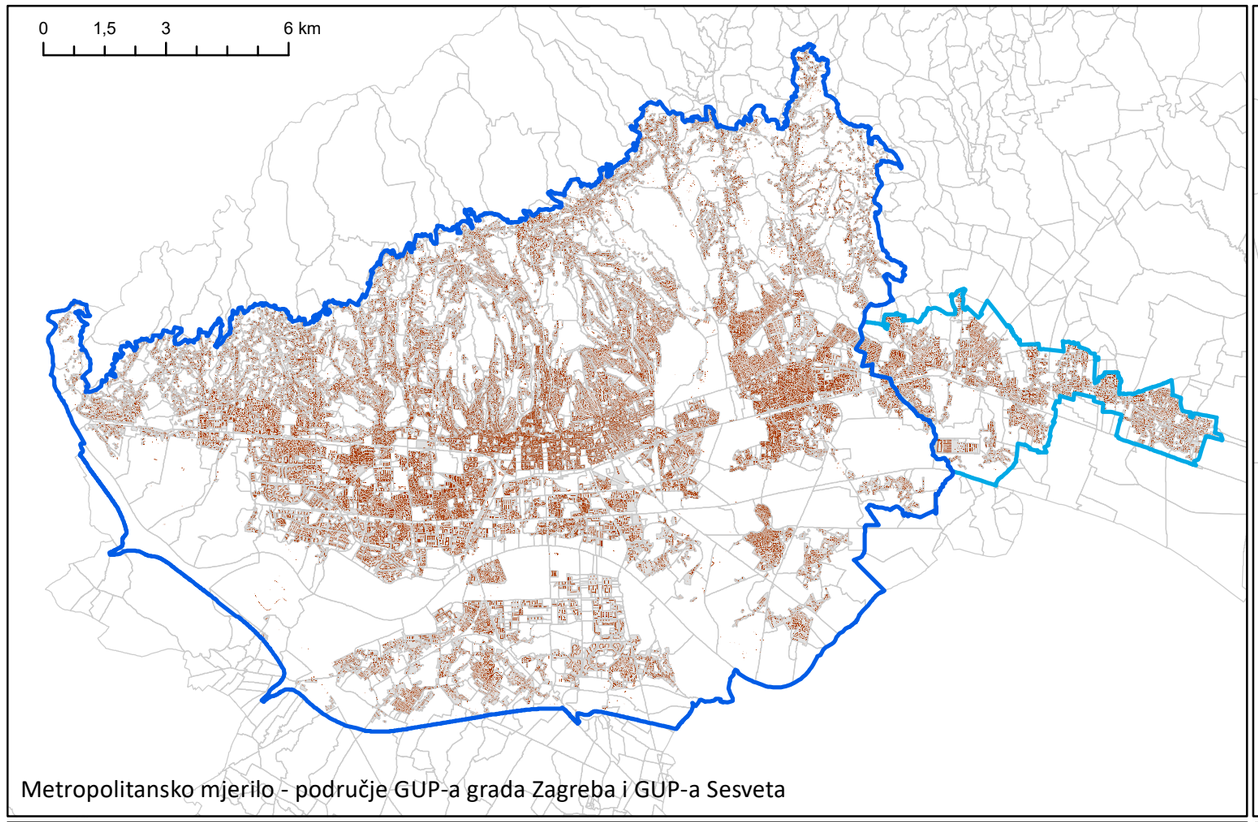

Metropolitansko mjerilo - područje GUP-a grada Zagreba i GUP-a Sesveta

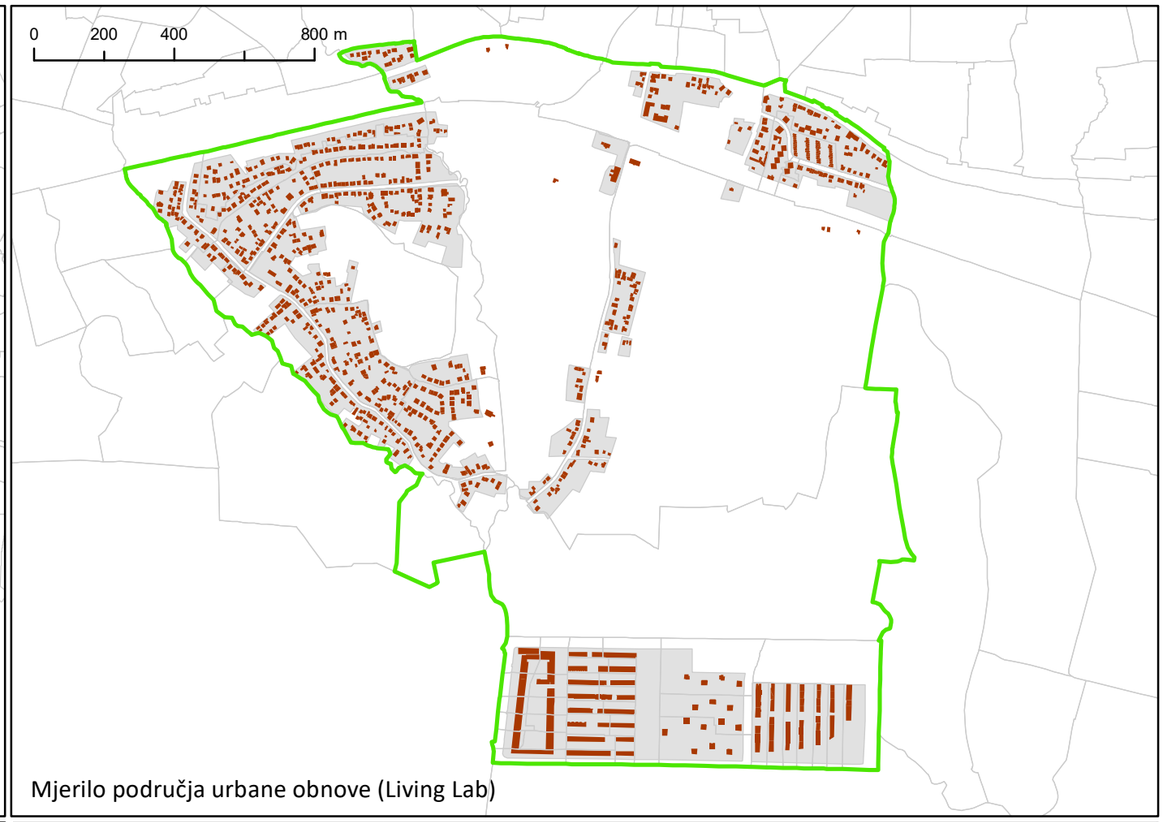

Mjerilo područja urbane obnove (Living Lab)

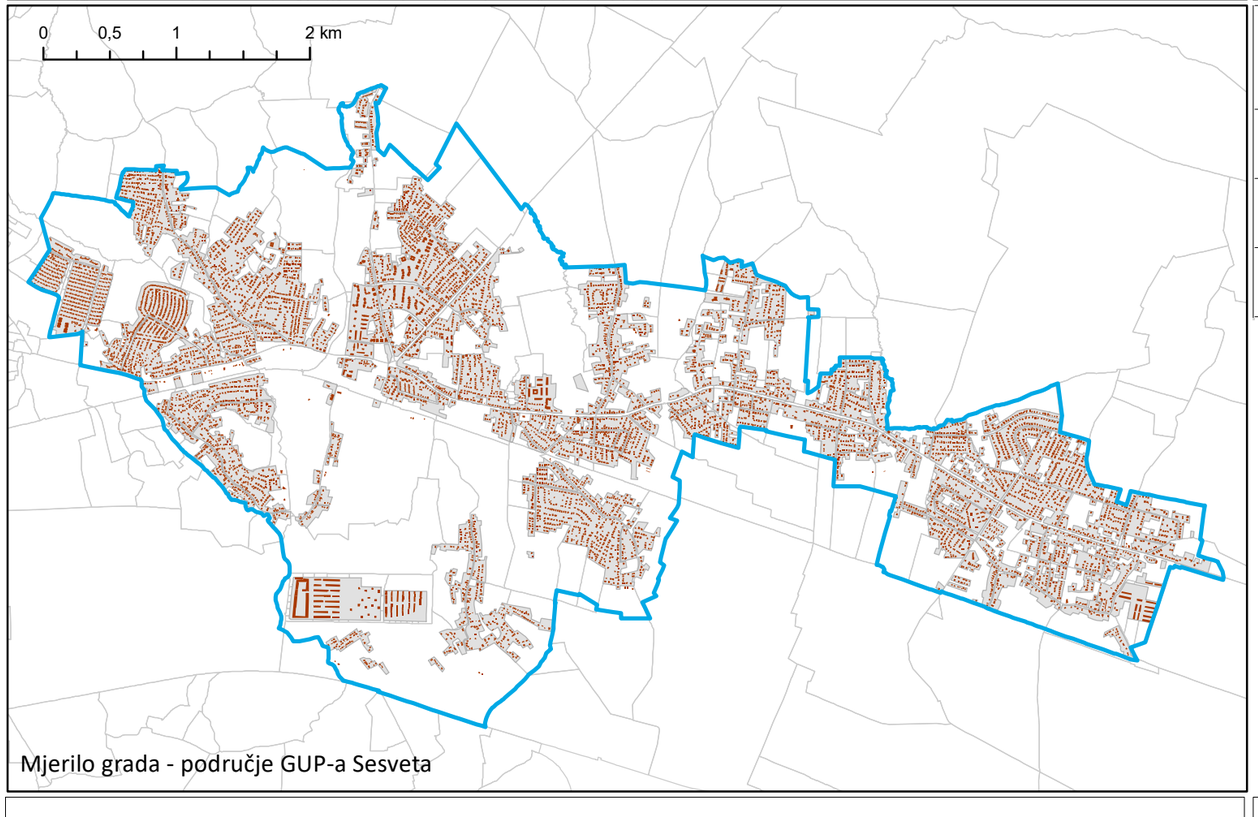

Mjerilo grada - područje GUP-a Sesveta

MJERILO	UKUPNA TLOCRTNA STAMBENA I MJEŠOVITA POVRŠINA (m²)	UKUPNA POVRŠINA STAMBENE I MJEŠOVITE ZONE (m²)	KOEFICIJENT IZGRAĐENOSTI
GUP ZAGREBA + GUP SESVETA	15 009 195,8	69 327 897,6	**0,22**
GUP SESVETA	1 455 900,3	7 305 516,2	**0,20**
LIVING LAB	174 099,7	884 041,5	**0,20**

IZVOR: Topografska osnova, GUSPRG; Stvarno korištenje zemljišta 2011., GUSPRG

Legenda

- GRANICA GUP-a GRADA ZAGREBA
- GRANICA GUP-a SESVETA
- LIVING LAB
- ZONA POSTOJEĆE STAMBENE I MJEŠOVITE NAMJENE
- OBJEKTI STAMBENE I MJEŠOVITE NAMJENE

1.4.2 GUSTOĆA IZGRAĐENOG OKOLIŠA

GRAD ZAGREB
GRADSKI URED ZA STRATEGIJSKO PLANIRANJE I RAZVOJ GRADA
listopad 2018.

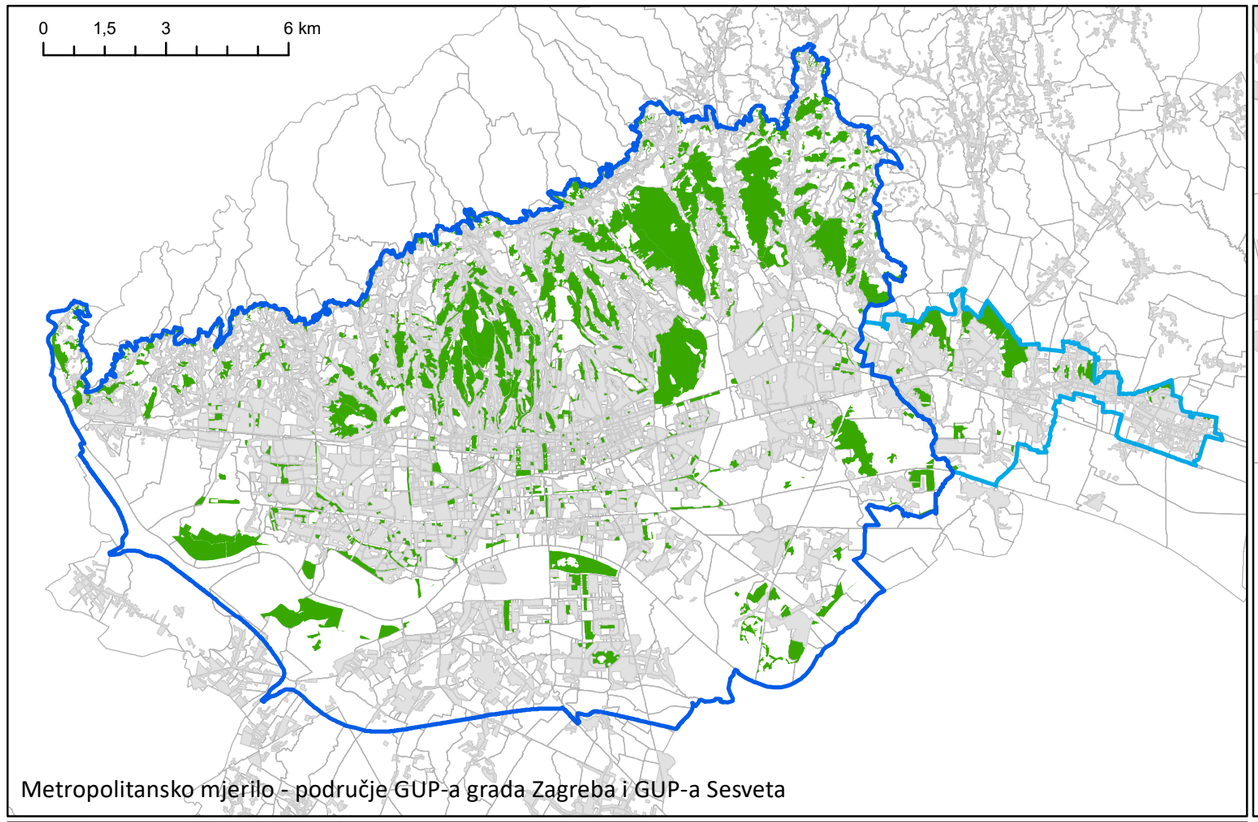

Metropolitansko mjerilo - područje GUP-a grada Zagreba i GUP-a Sesveta

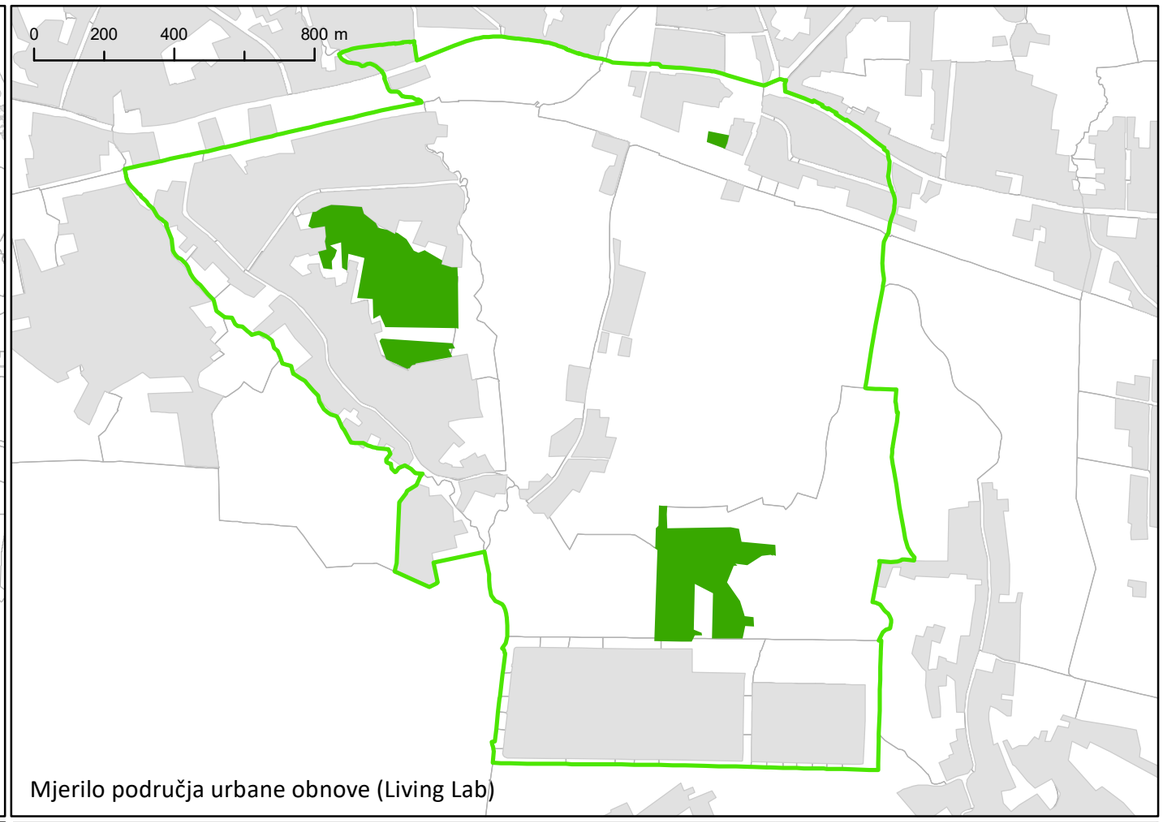

Mjerilo područja urbane obnove (Living Lab)

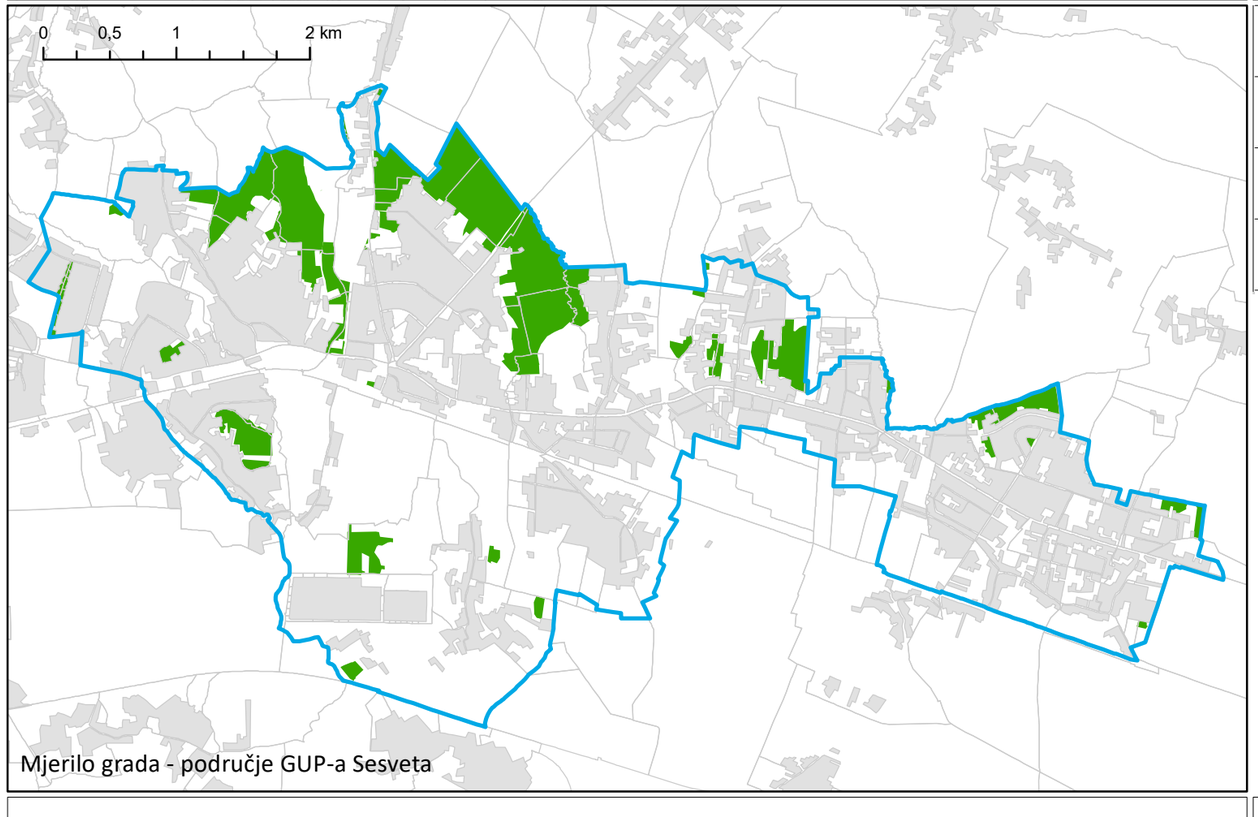

Mjerilo grada - područje GUP-a Sesveta

MJERILO	ZELENE POVRŠINE (m²)	ZELENE POVRŠINE PO STANOVNIKU (m²/st)
GUP ZAGREBA + GUP SESVETA	31 028 232,8	**42,0**
GUP SESVETA	1 945 496,7	**36,3**
LIVING LAB	170 534,3	**18,6**

IZVOR: Popis stanovništva, kućanstva i stanova 2011, DZS - obrada GUSPRG;
Stvarno korištenje zemljišta 2011., GUSPRG

Legenda

- GRANICA GUP-a GRADA ZAGREBA
- GRANICA GUP-a SESVETA
- LIVING LAB
- ZONA POSTOJEĆE STAMBENE I MJEŠOVITE NAMJENE
- POSTOJEĆE ZELENE POVRŠINE

2.2.1 ZELENE POVRŠINE PO STANOVNIKU (STVARNO KORIŠTENJE)

GRAD ZAGREB
GRADSKI URED ZA STRATEGIJSKO PLANIRANJE I RAZVOJ GRADA
listopad 2018.

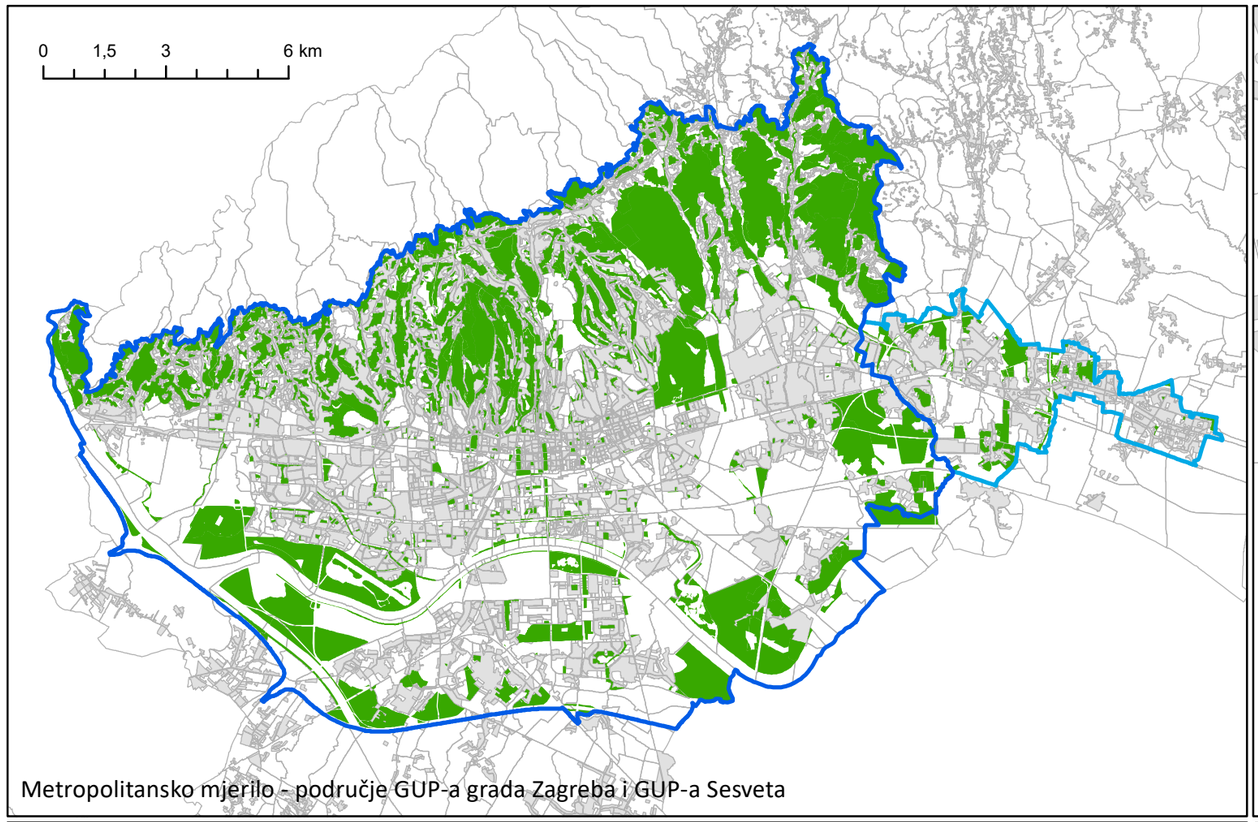

Metropolitansko mjerilo - područje GUP-a grada Zagreba i GUP-a Sesveta

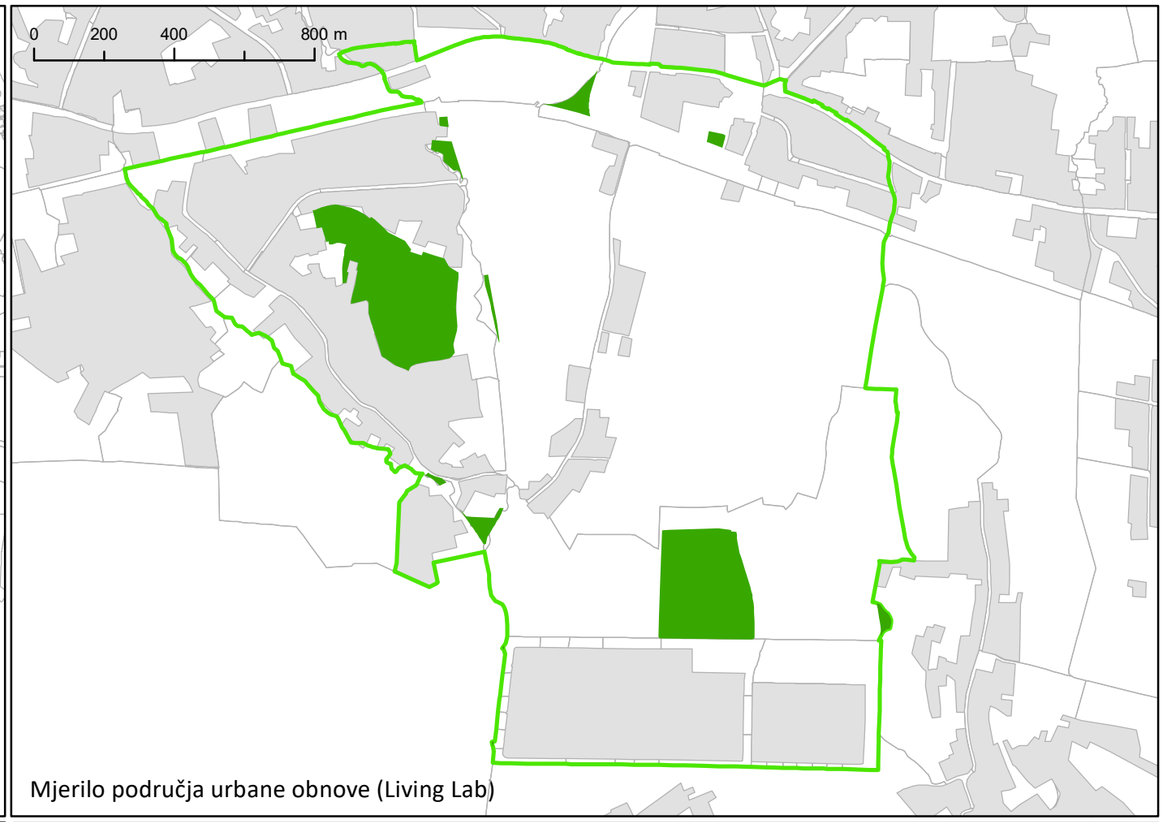

Mjerilo područja urbane obnove (Living Lab)

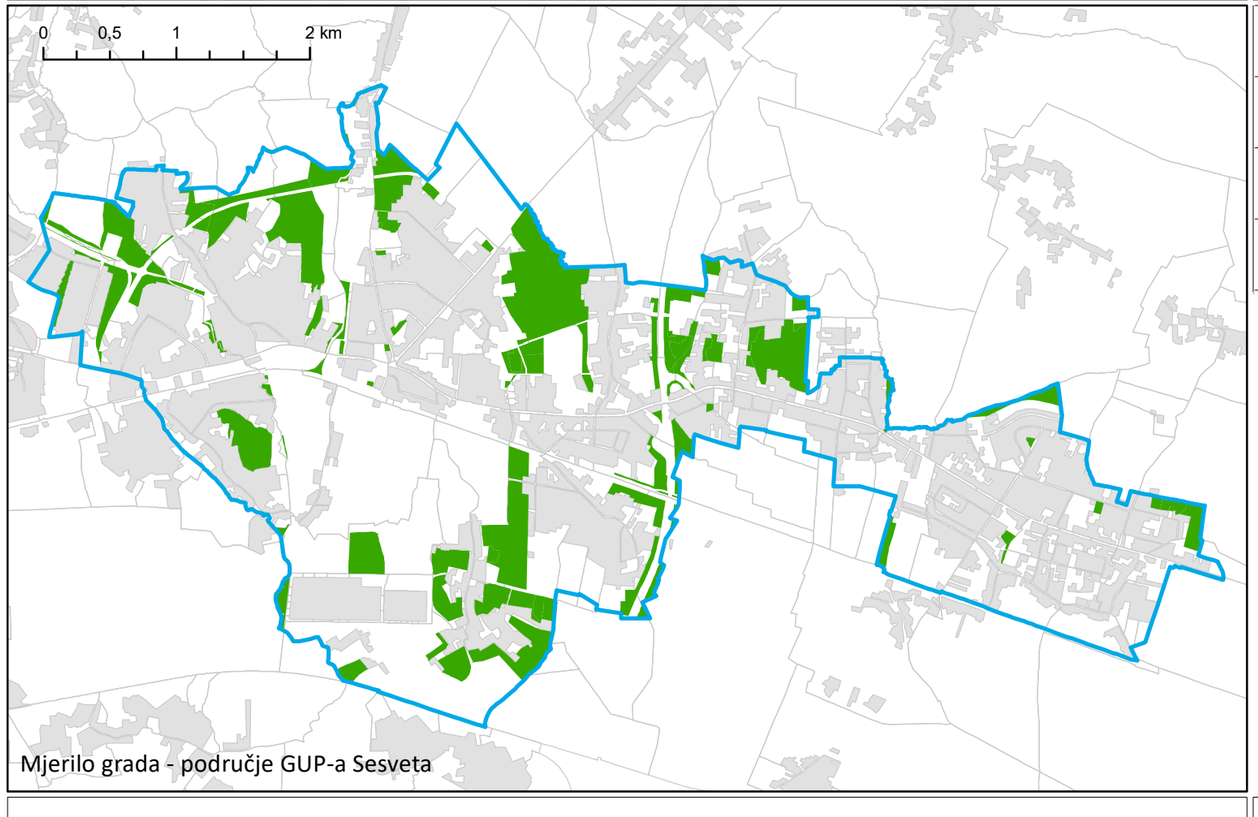

Mjerilo grada - područje GUP-a Sesveta

MJERILO	PLANIRANE ZELENE POVRŠINE (km^2)	UDIO ZEMLJIŠTA PLANIRAN ZA ZELENE POVRŠINE (%)
GUP ZAGREBA + GUP SESVETA	87,9	**37,3**
GUP SESVETA	2,7	**14,6**
LIVING LAB	0,2	**6,7**

IZVOR: Odluka o donošenju Generalnoga urbanističkog plana grada Zagreba (SGGZ 16/07, 8/09, 7/13, 9/16, 12/16 - pročišćeni tekst);
Odluka o donošenju Generalnoga urbanističkog plana Sesveta(SGGZ 14/03, 17/06, 1/09, 7/13, 19/15, 22/15 - pročišćeni tekst)

Legenda

- GRANICA GUP-a GRADA ZAGREBA
- GRANICA GUP-a SESVETA
- LIVING LAB
- ZONE POSTOJEĆE STAMBENE I MJEŠOVITE NAMJENE
- PLANIRANE JAVNE ZELENE POVRŠINE

3.1.1 KORIŠTENJE ZEMLJIŠTA (PLANIRANE ZELENE POVRŠINE)

GRAD ZAGREB
GRADSKI URED ZA STRATEGIJSKO PLANIRANJE I RAZVOJ GRADA
listopad 2018.

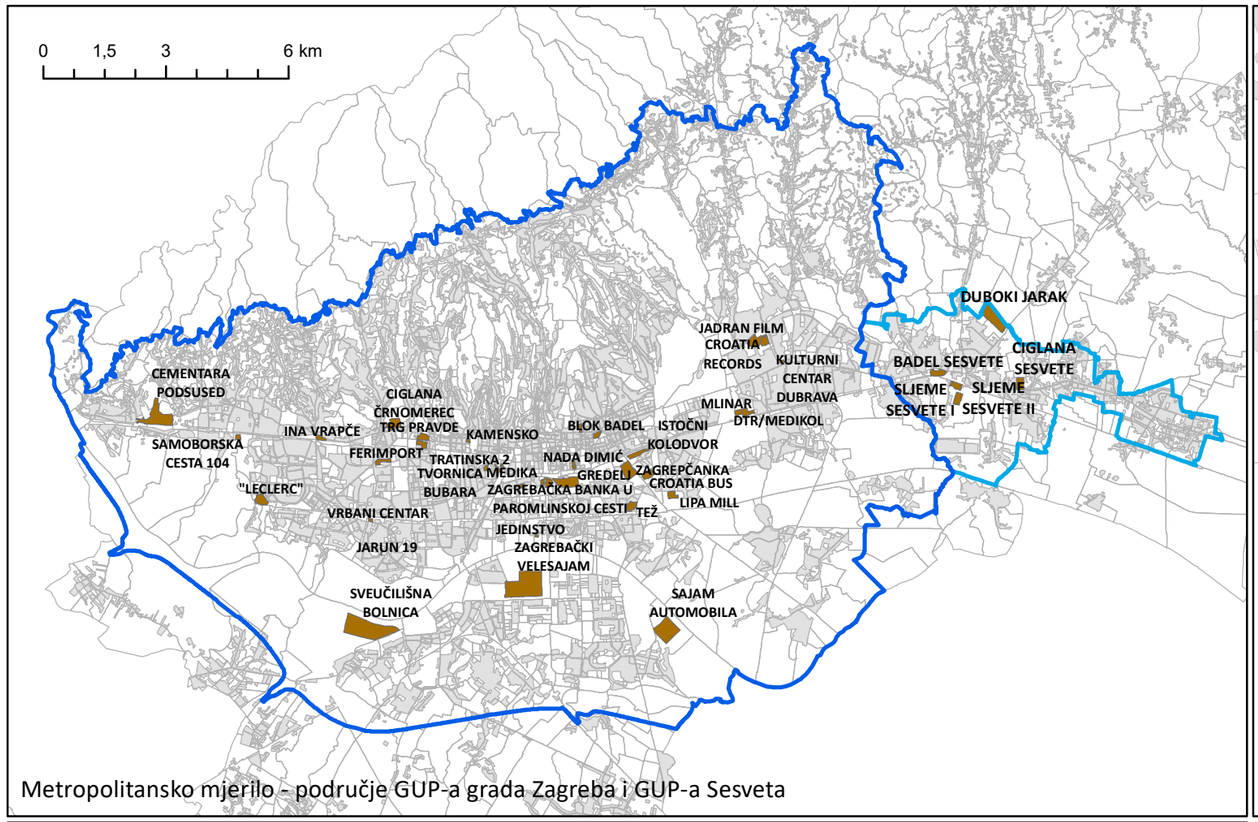

Metropolitansko mjerilo - područje GUP-a grada Zagreba i GUP-a Sesveta

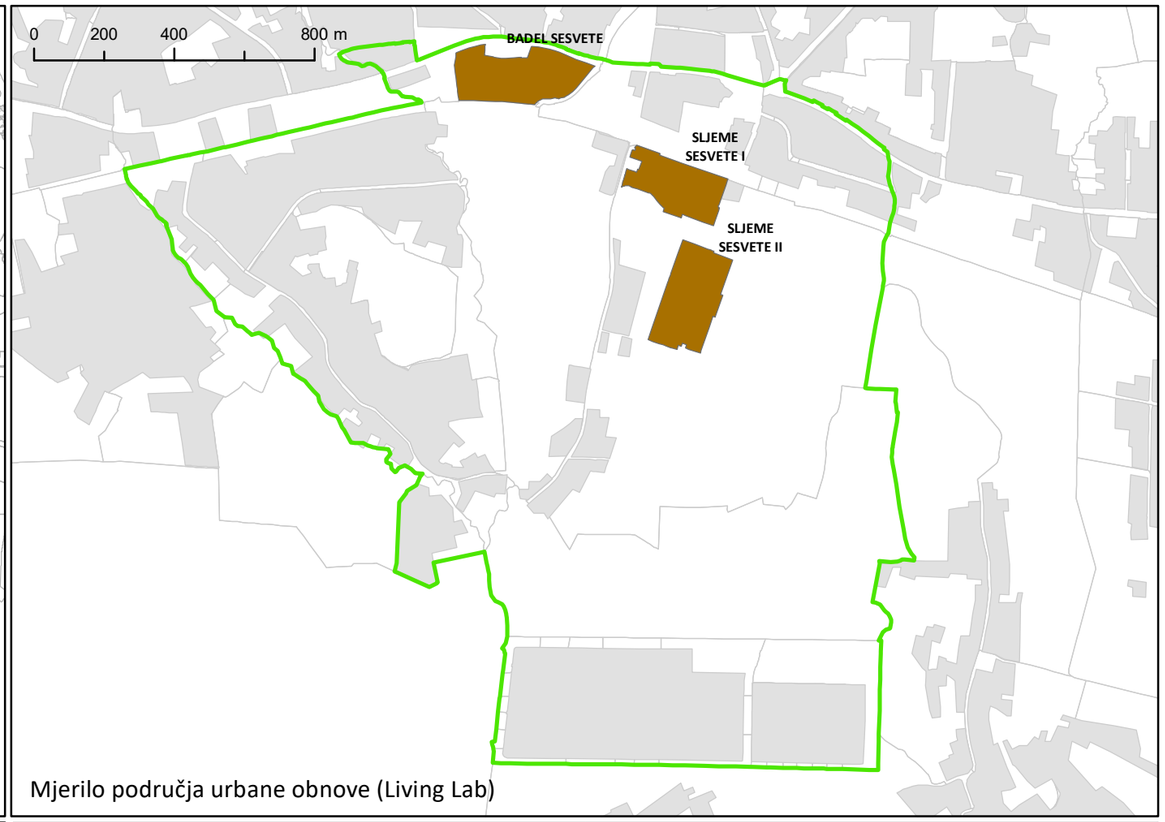

Mjerilo područja urbane obnove (Living Lab)

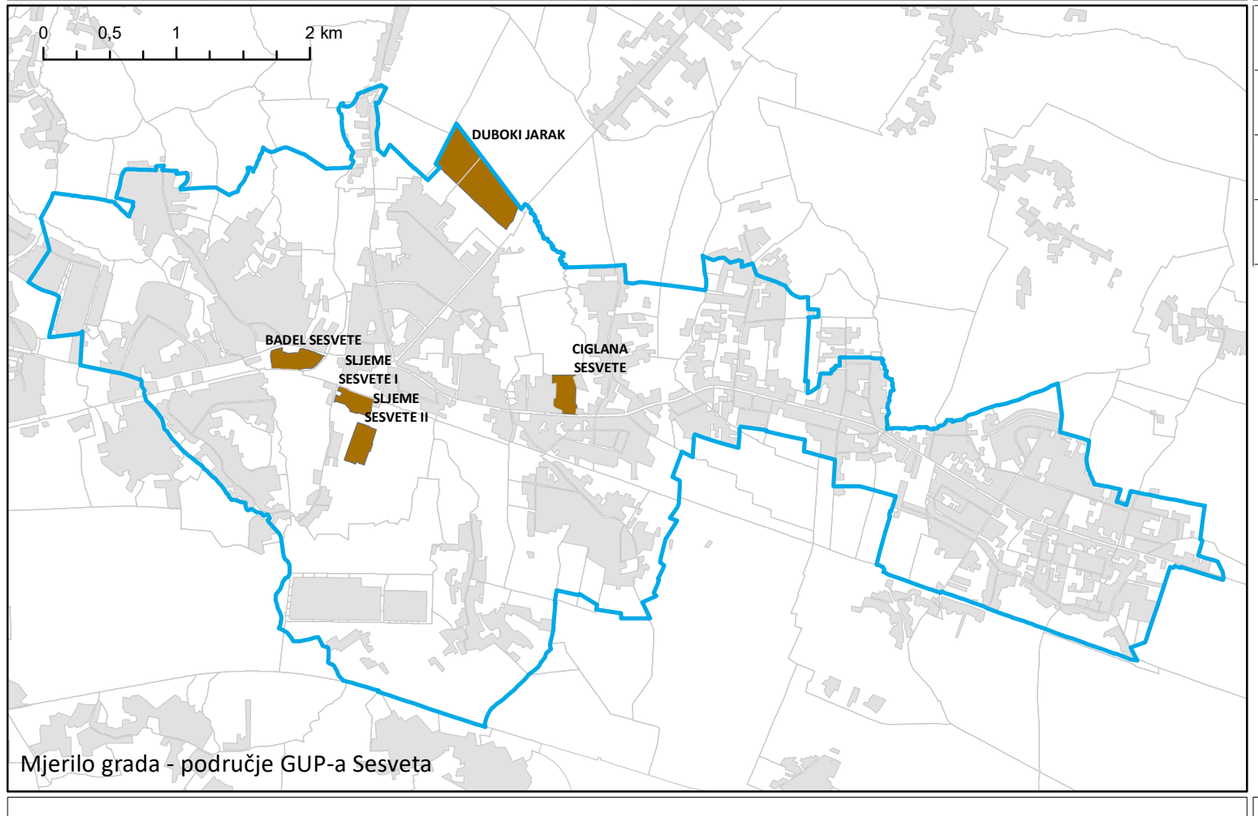

Mjerilo grada - područje GUP-a Sesveta

MJERILO	POVRŠINA BROWNFIELD PODRUČJA (ha)
GUP ZAGREBA + GUP SESVETA	**271,4**
GUP SESVETA	**37,4**
LIVING LAB	**13,0**

IZVOR: Atlas brownfield područja, GUSPRG

Legenda

- GRANICA GUP-a GRADA ZAGREBA
- GRANICA GUP-a SESVETA
- LIVING LAB
- ZONE POSTOJEĆE STAMBENE I MJEŠOVITE NAMJENE
- BROWNFIELD PODRUČJA

3.3.2 POVRŠINA BROWNFIELD PODRUČJA

GRAD ZAGREB
GRADSKI URED ZA STRATEGIJSKO PLANIRANJE I RAZVOJ GRADA
listopad 2018.

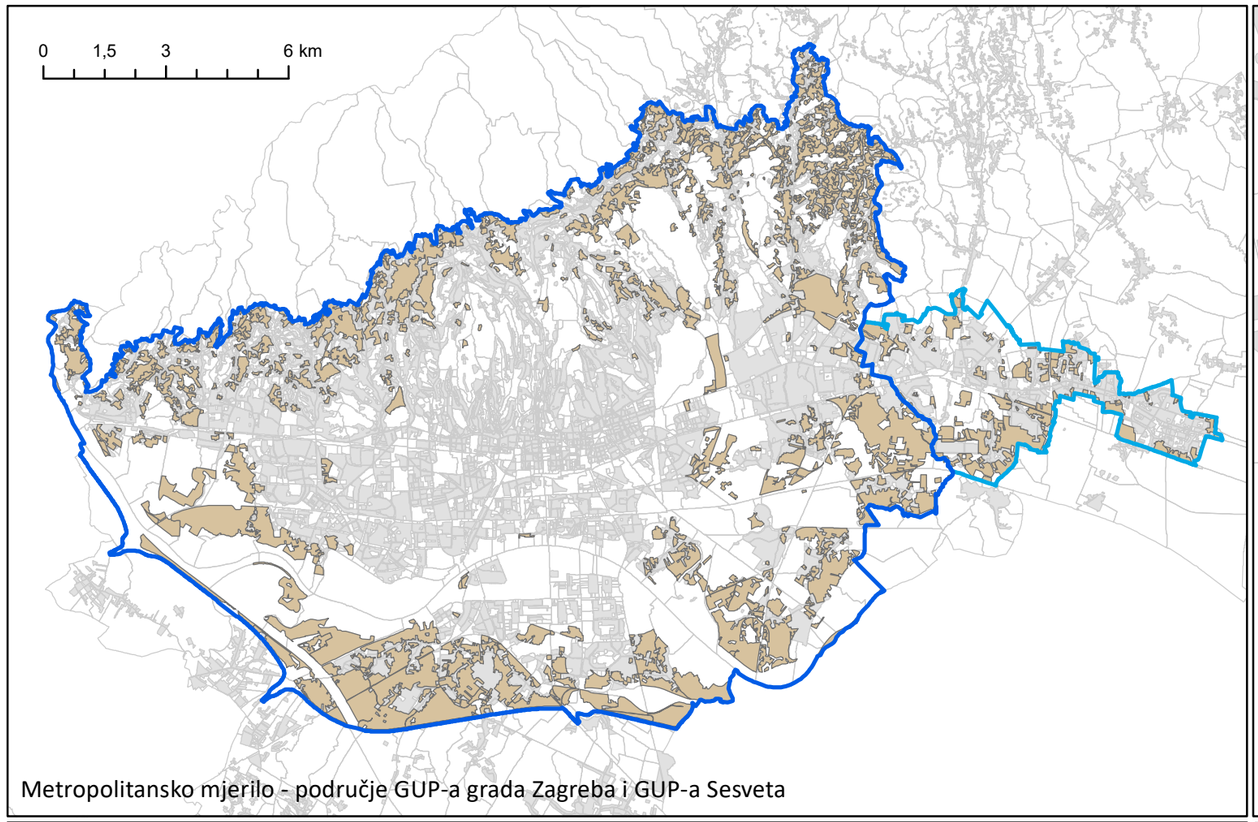

Metropolitansko mjerilo - područje GUP-a grada Zagreba i GUP-a Sesveta

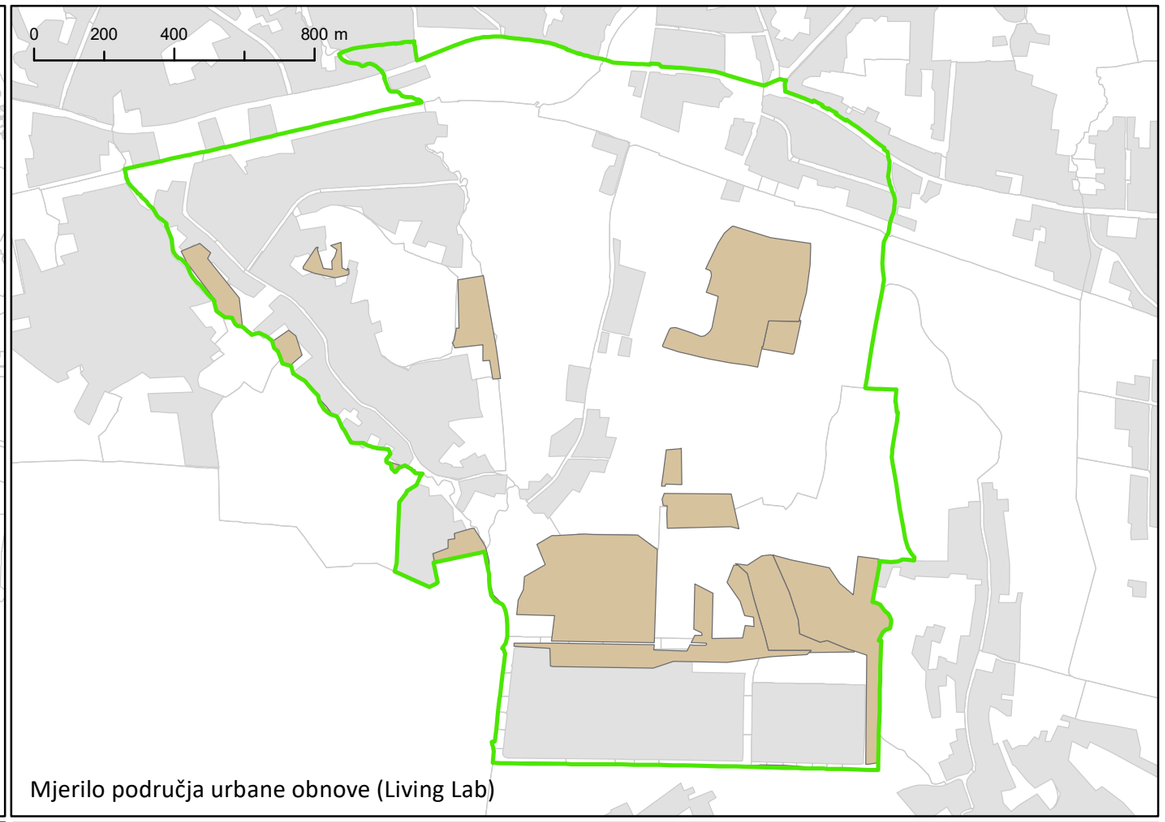

Mjerilo područja urbane obnove (Living Lab)

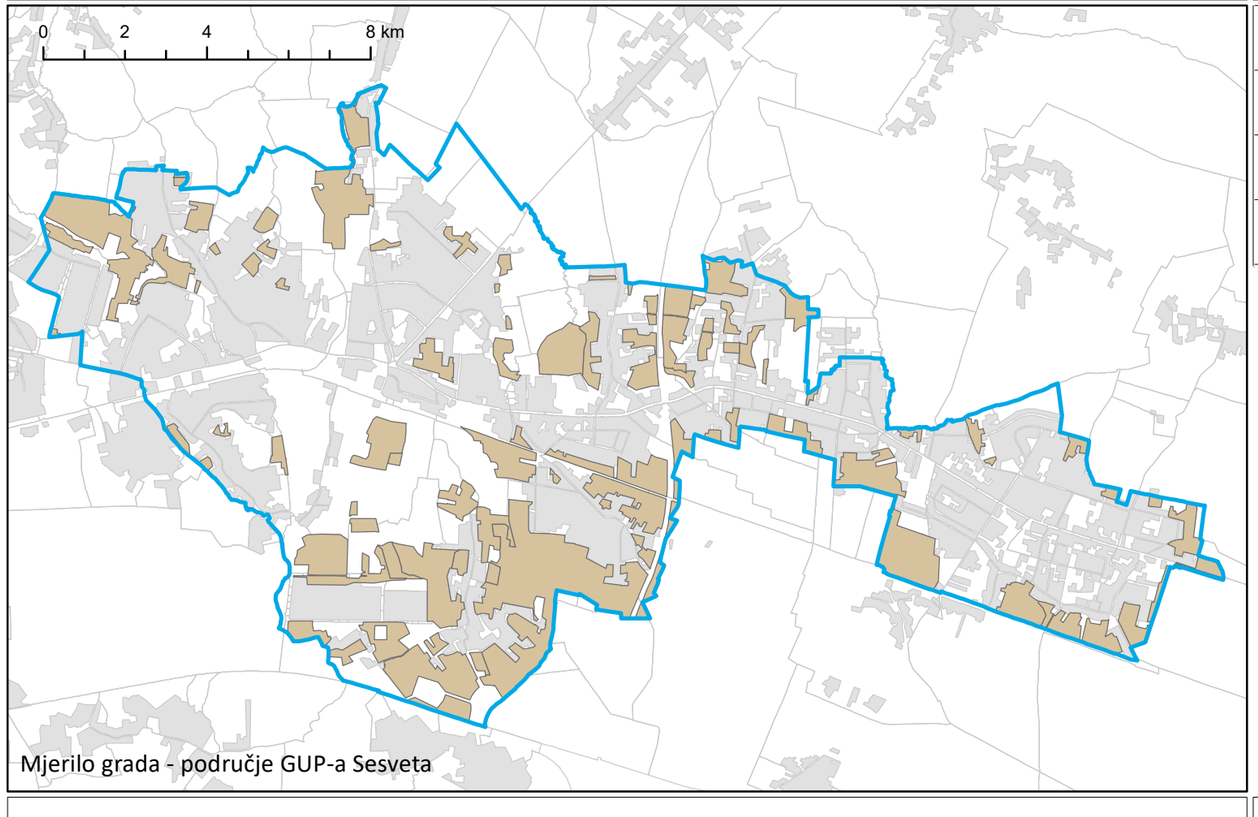

Mjerilo grada - područje GUP-a Sesveta

MJERILO	POVRŠINA OBRADIVOG (PLODNOG) TLA (ha)
GUP ZAGREBA + GUP SESVETA	**4934,0**
GUP SESVETA	**417,6**
LIVING LAB	**44,3**

IZVOR: Inventarizacija poljoprivrednog zemljišta Grada Zagreba i preporuke za poljoprivrednu proizvodnju, Agronomski fakultet Sveučilišta u Zagrebu, Zavod za pedologiju, Zagreb, studeni 2008.

Legenda

- GRANICA GUP-a GRADA ZAGREBA
- GRANICA GUP-a GRADA ZAGREBA
- LIVING LAB
- ZONE POSTOJEĆE STAMBENE I MJEŠOVITE NAMJENE
- POLJOPRIVREDNE POVRŠINE

3.3.3 POVRŠINA OBRADIVOG (PLODNOG) TLA

GRAD ZAGREB
GRADSKI URED ZA STRATEGIJSKO PLANIRANJE I RAZVOJ GRADA
listopad 2018.

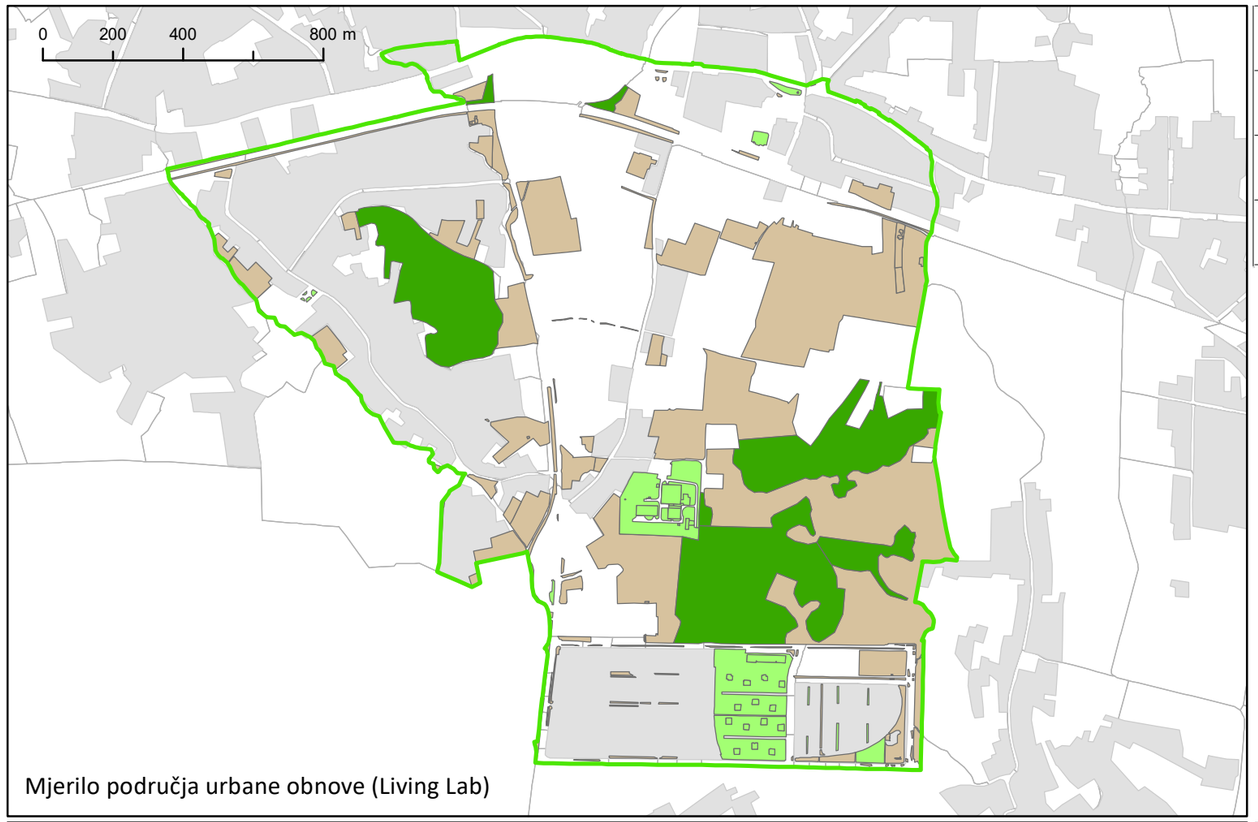

VEGETACIJA I VRSTA ZEMLJIŠTA	LIVING LAB
OBRADIVO ZEMLJIŠTE	680 038,9 m²
PARK	106 654,6 m²
ŠUMSKO ZEMLJIŠTE	343 363,5 m²

IZVOR: Topografska osnova, 2012., GUSPRG

Vegetacija i vrste zemljišta

- LIVING LAB
- ZONA POSTOJEĆE STAMBENE I MJEŠOVITE NAMJENE
- OBRADIVO ZEMLJIŠTE
- PARK
- ŠUMSKO ZEMLJIŠTE

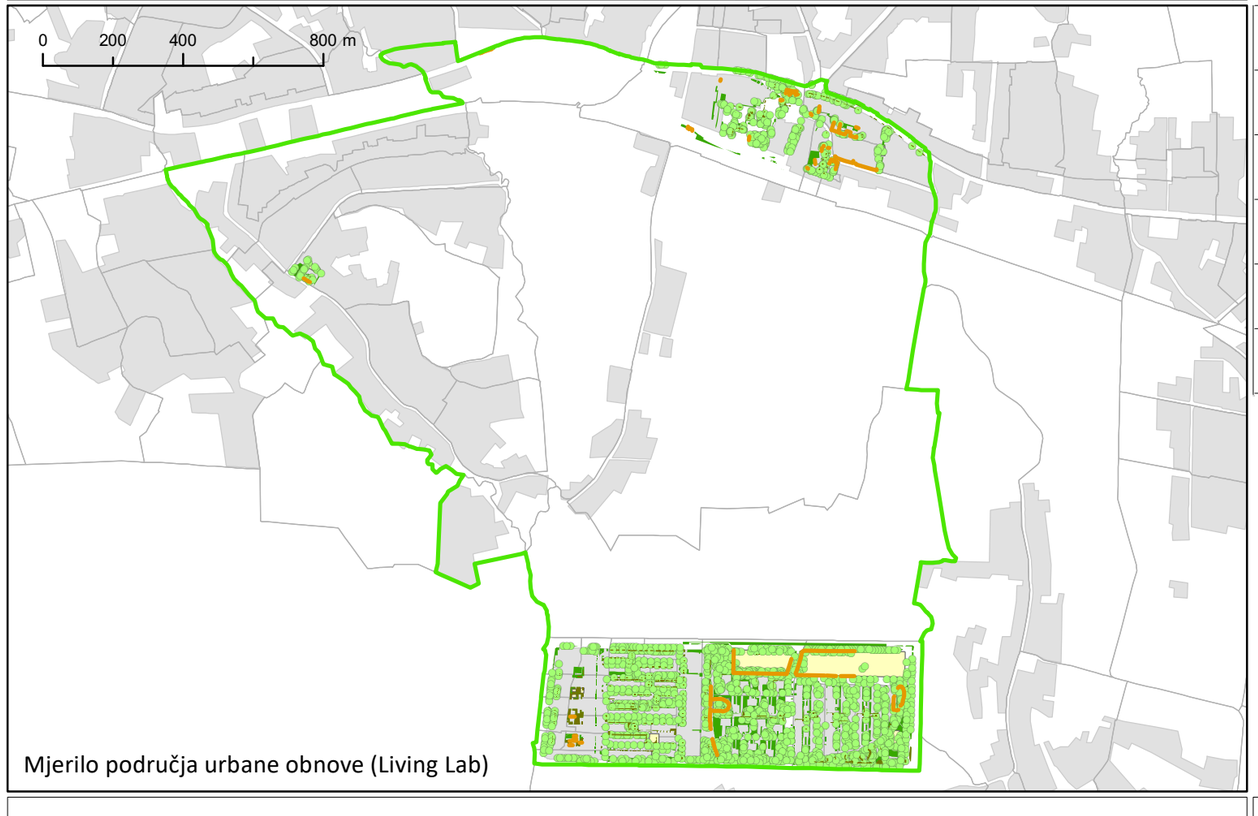

KATASTAR ZELENILA	LIVING LAB
BROJ STABLA	1 741
TRAVNJACI	116 089,5 m²
IGRALIŠTA	40 077,1 m²
GRMLJE	10 140,1 m²
ŽIVICA	1 586,1 m

IZVOR: Gradski ured za prostorno uređenje, izgradnju Grada, graditeljstvo, komunalne poslove i promet - katastar zelenila

Katastar zelenila

- LIVING LAB
- IGRALIŠTA
- TRAVNJACI
- GRMLJE
- ZIVICA
- STABLA

VEGETACIJA, VRSTE ZEMLJIŠTA I KATASTAR ZELENILA

GRAD ZAGREB
GRADSKI URED ZA STRATEGIJSKO PLANIRANJE I RAZVOJ GRADA
listopad 2018.