

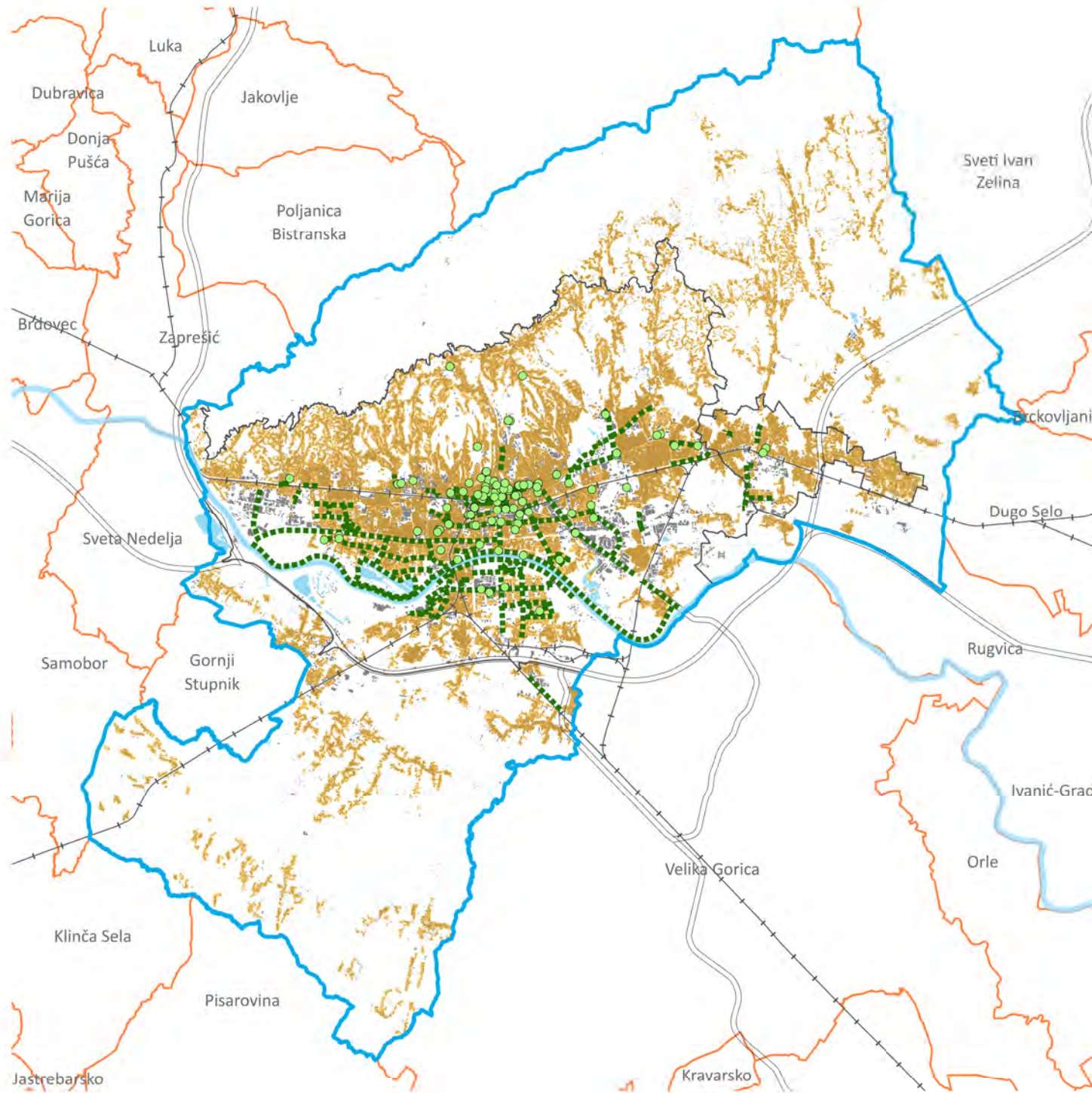


European Green Capital Award 2022

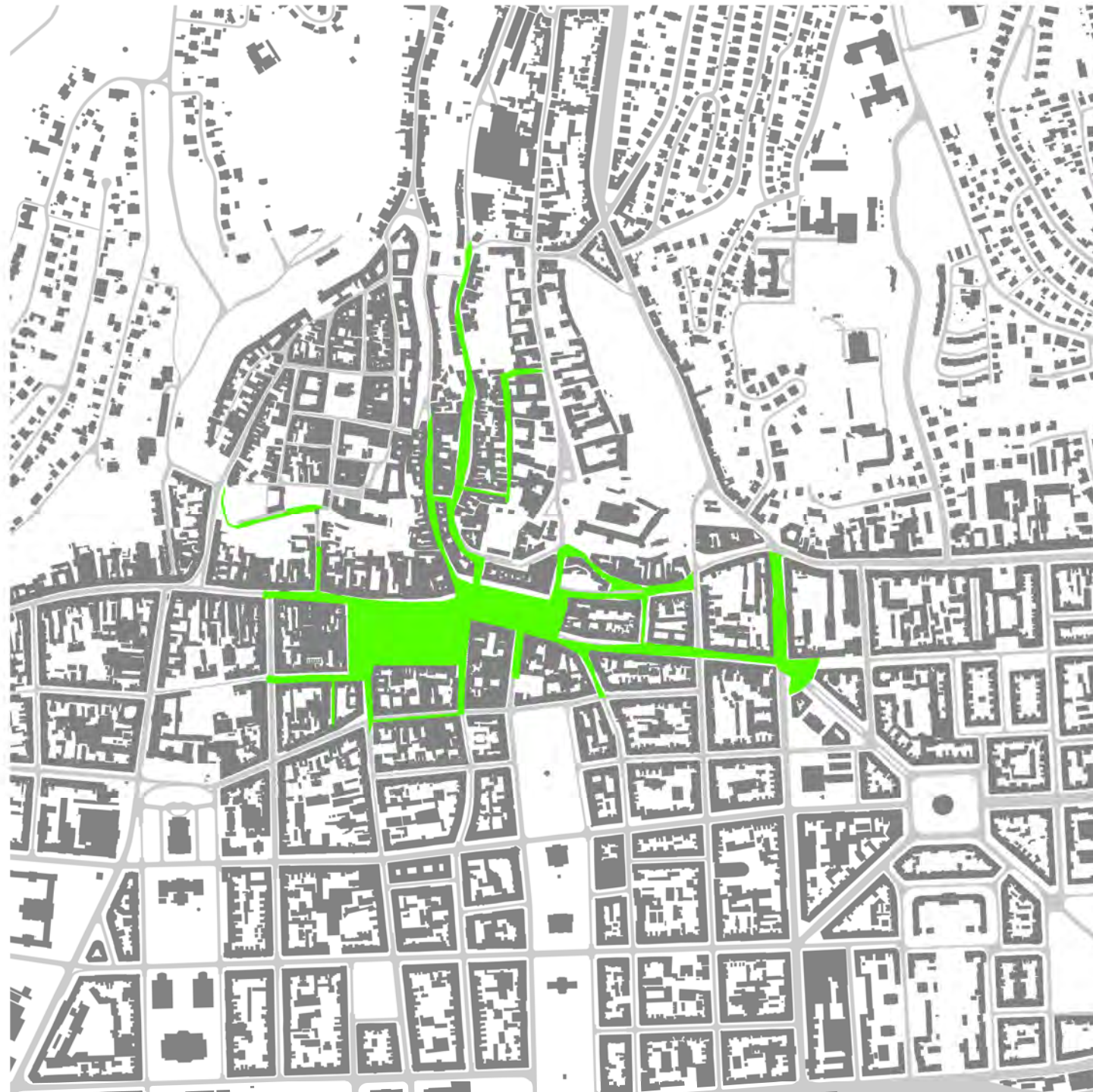
Guidance Note










May 2019

www.ec.europa.eu/europeangreencapital

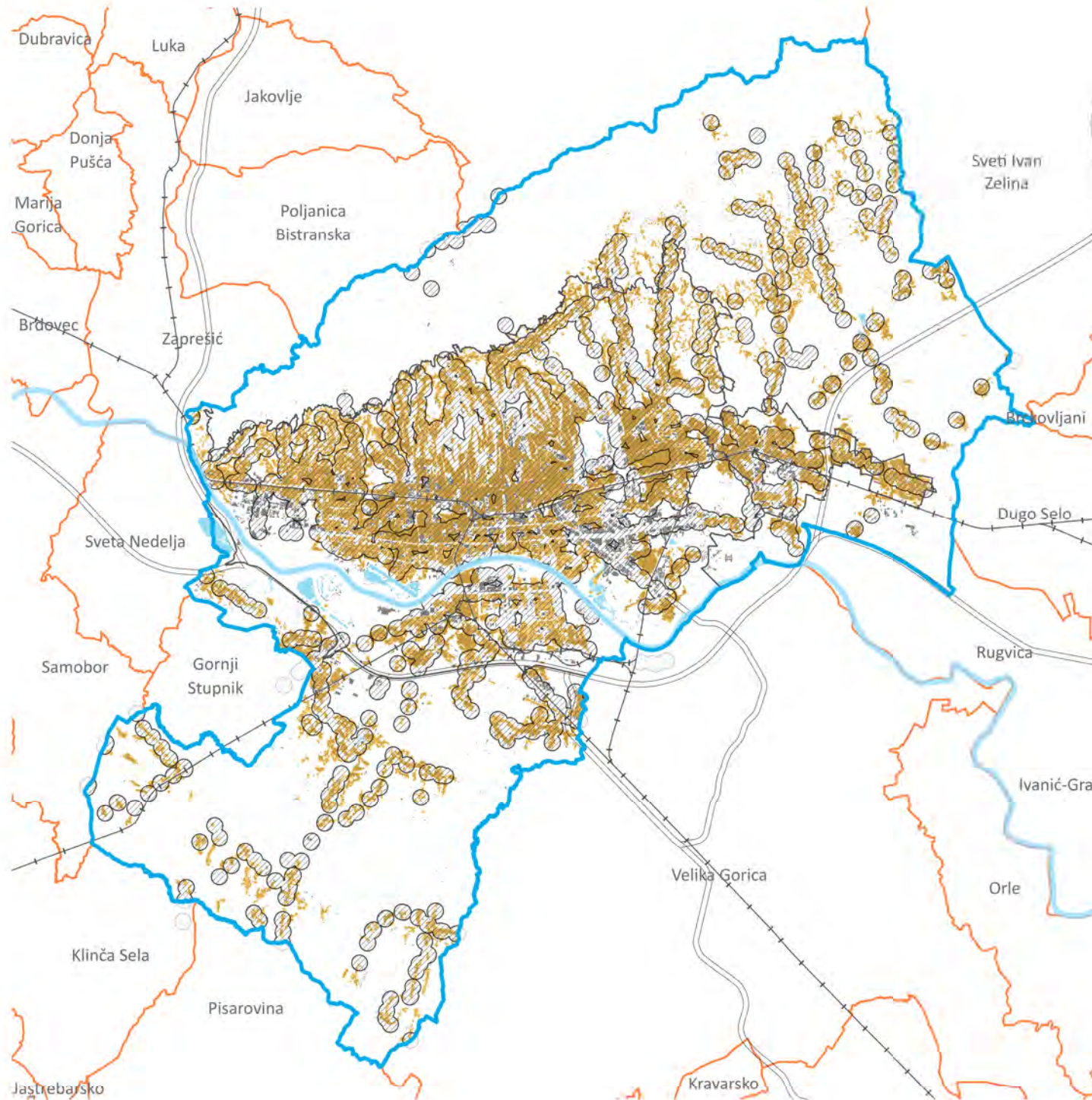


- City of Zagreb / Overall City
- Urban area / Inner City
- Water
- River Sava
- Rail
- Highway
- Local government units
- Residential and mixed use
- Objects / Buildings
- Bicycle lane
- Public bicycle parking



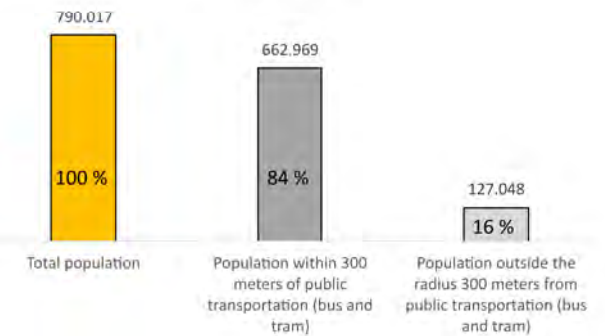
-  City of Zagreb / Overall City
-  Urban area / Inner City
-  Water
-  River Sava
-  Rail
-  Highway
-  Objects / Buildings
-  Traffic
-  Pedestrian zone

AREA OF PEDESTRIAN ZONE
a = 0,08 km²

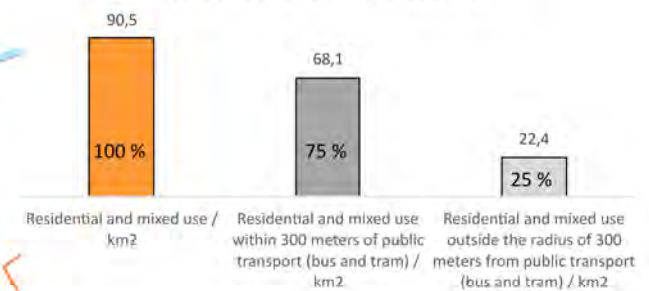


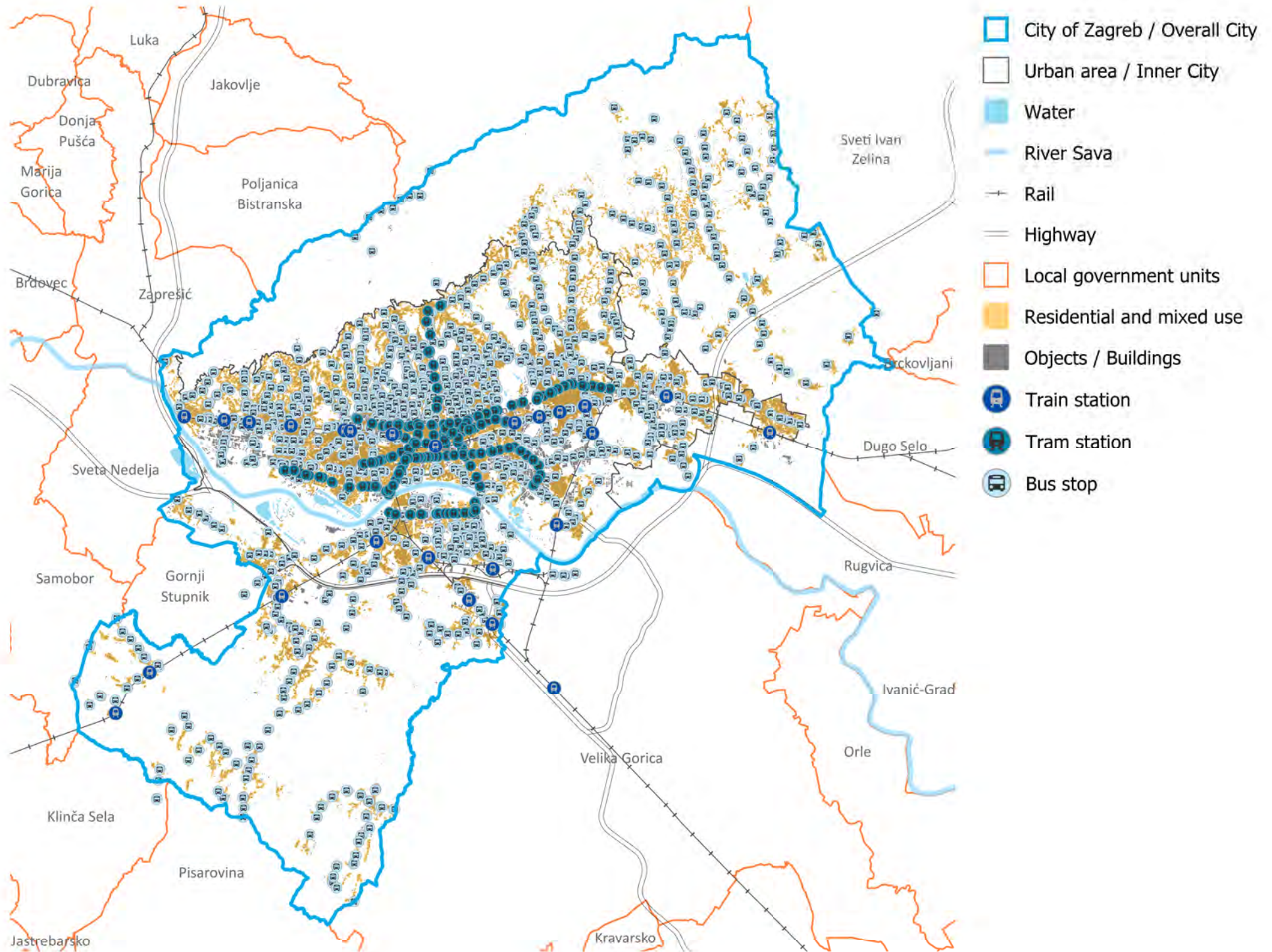
- City of Zagreb / Overall City
- Urban area / Inner City
- Local government units
- Buffer 300 meters of public transport
- Residential and mixed use
- Objects / Buildings
- Water
- River Sava
- Highway
- Rail

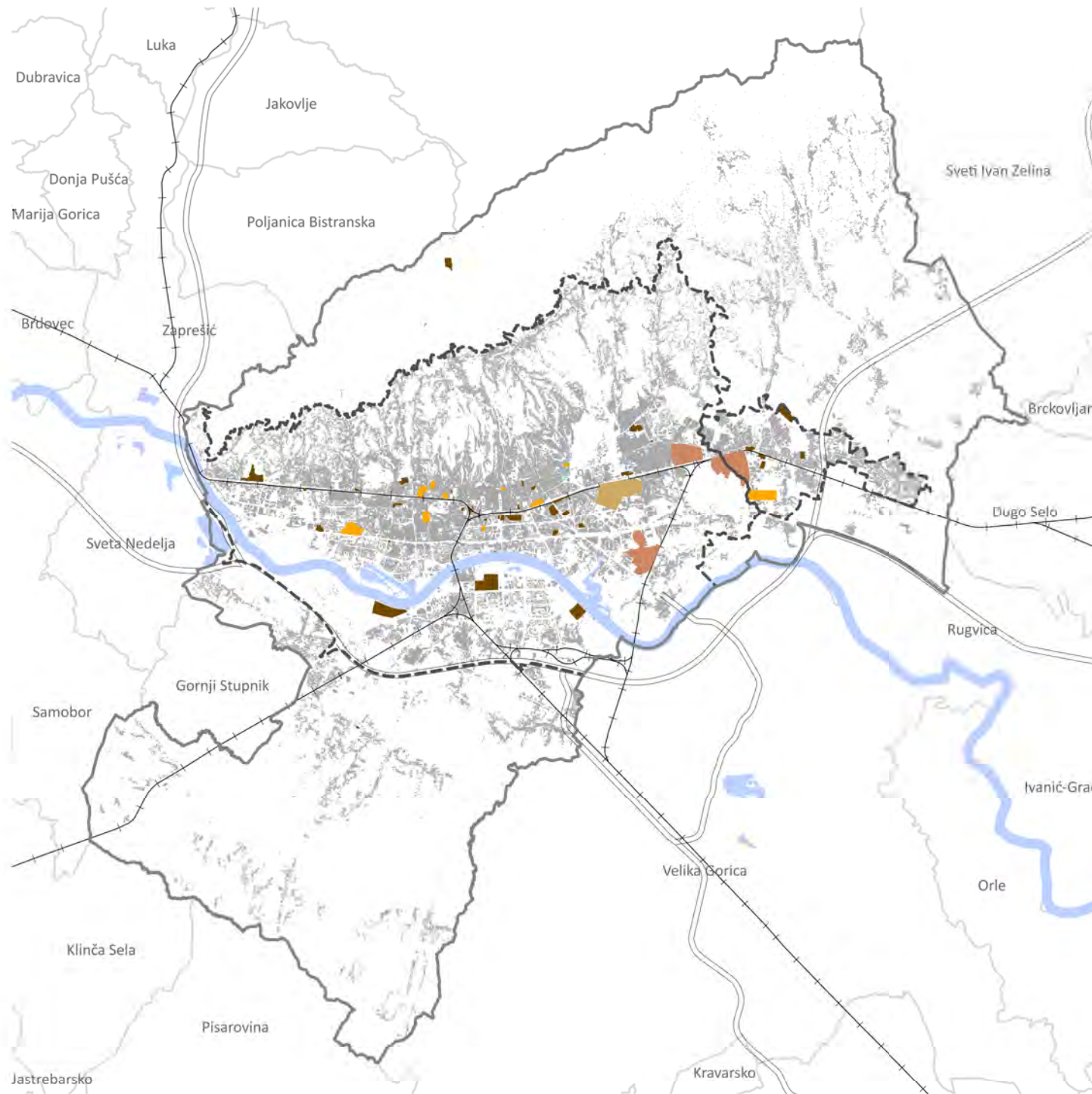
Population



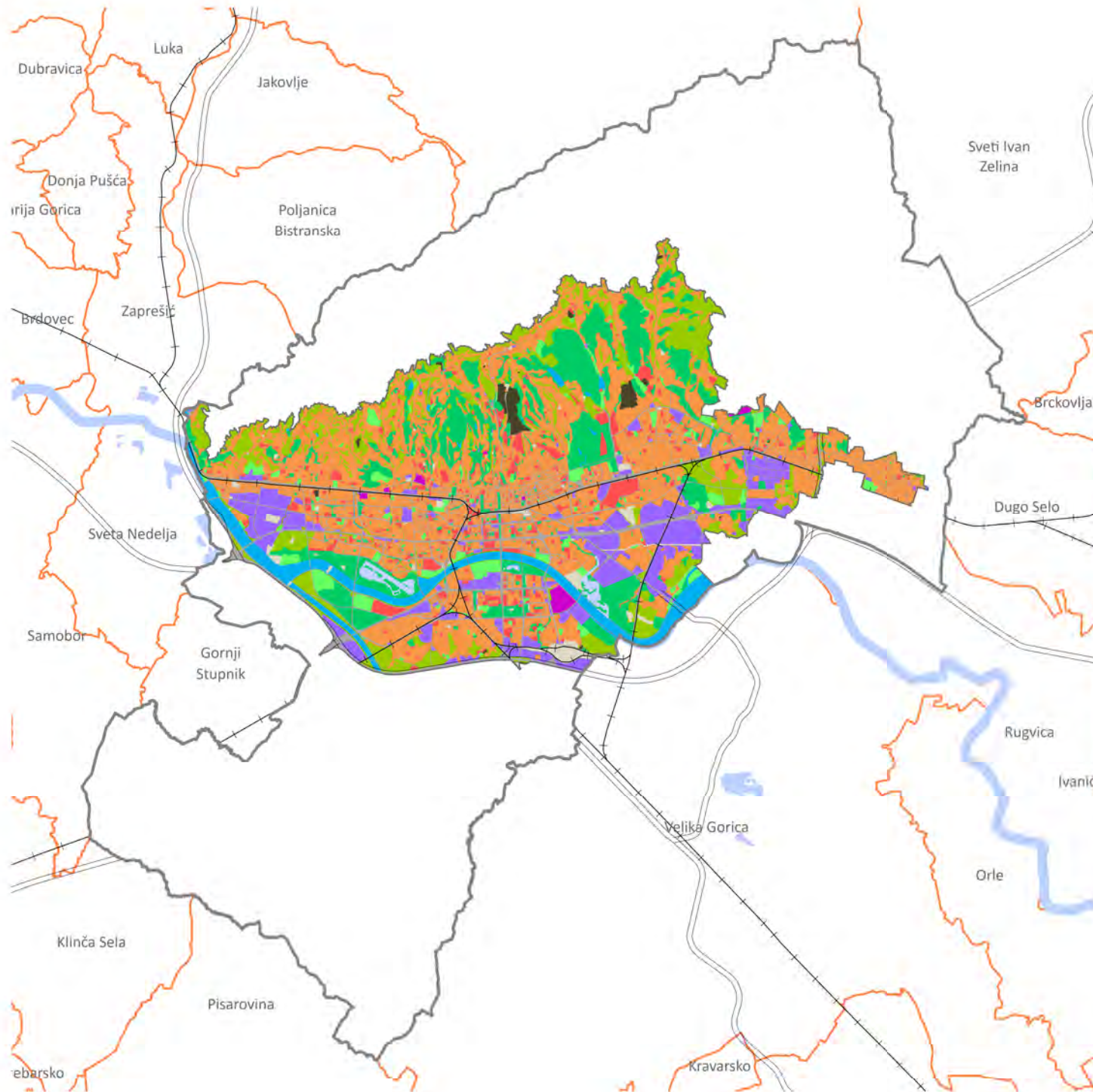
Residential and mixed use / km²



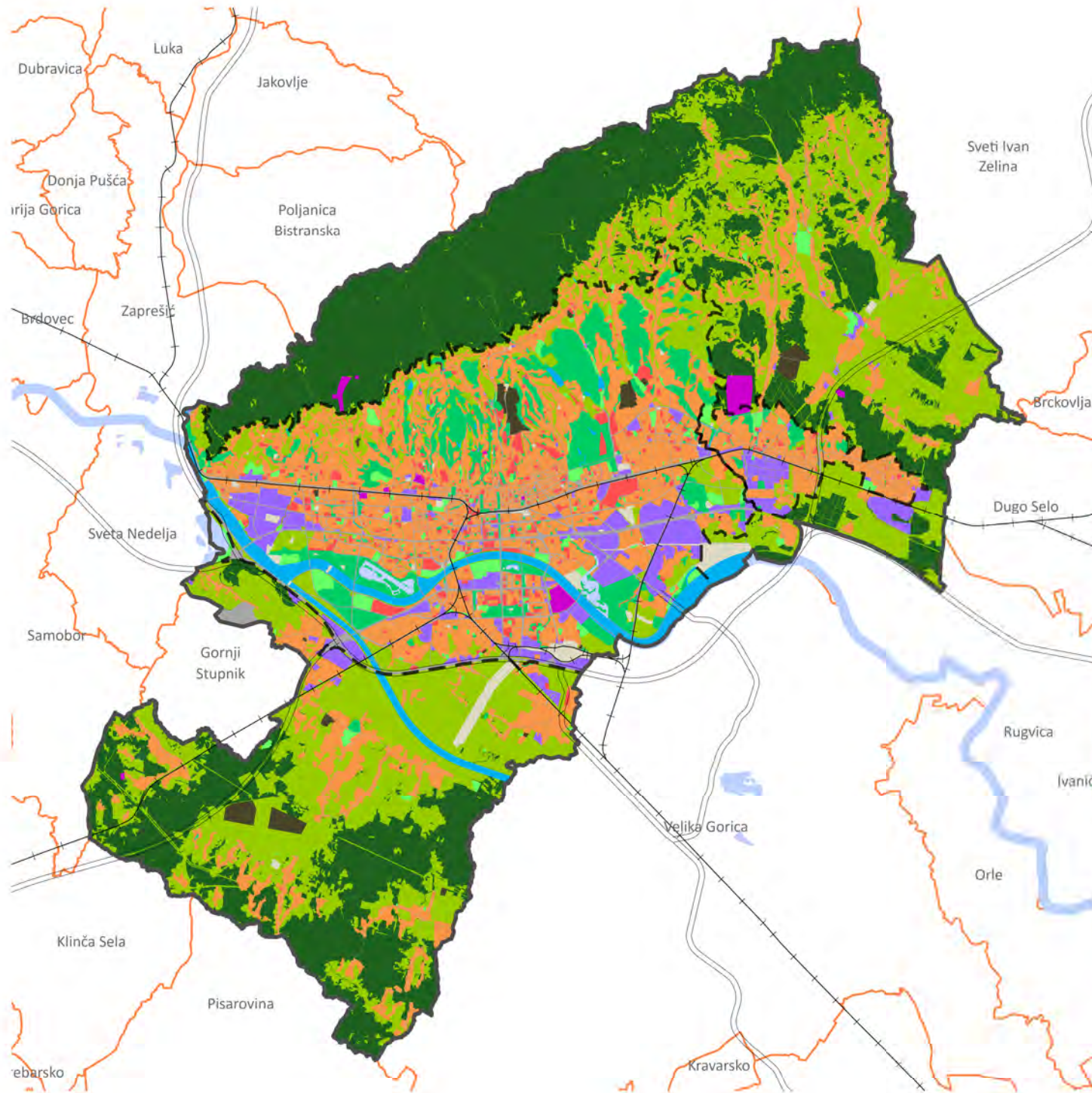




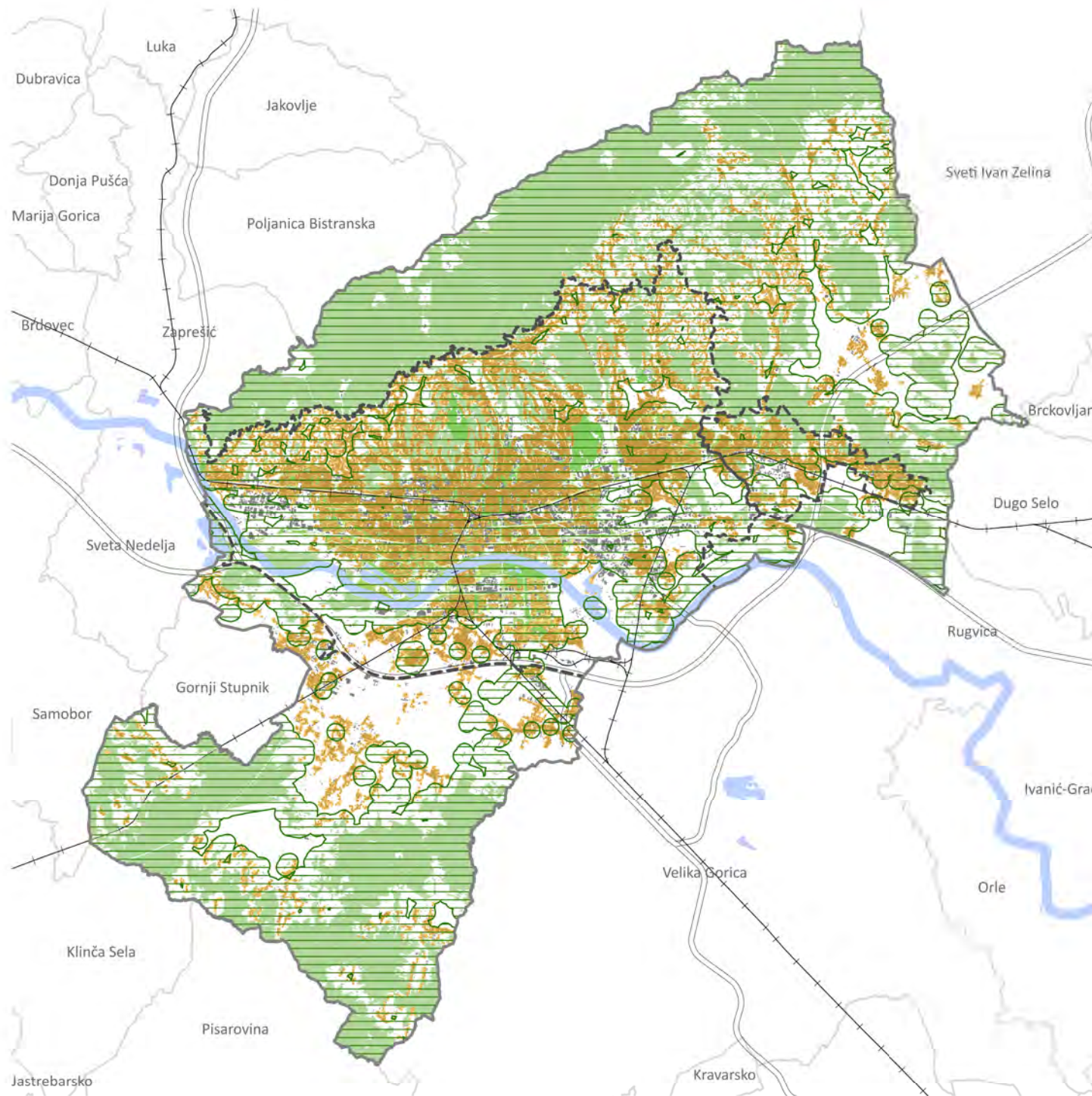
- City of Zagreb / Overall City
- ▤ Urban Area / Inner City
- Local government units
- Water
- River Sava
- Objects / Buildings
- == Highway
- + Rail
- Brownfield sites
- Regenerated brownfield sites
- Partially regenerated
- Zone of reconstruction of illegal construction



- Green area
- Green area (Forest)
- Agriculture, protective green surface and other
- Water and water resources
- Commercial
- Residential and mixed
- Sports and recreation
- Public and social
- Traffic
- Infrastructure
- Cemetery
- Special purpose
- + Rail
- = Highway
- Water
- River Sava



- Overall City
- Inner City
- Green area
- Green area (Forest)
- Agriculture, protective green surface and other
- Water and water resources
- Commercial
- Residential and mixed
- Sports and recreation
- Public and social
- Traffic
- Infrastructure
- Cemetery
- Special purpose
- Rail
- Highway
- Water
- River Sava

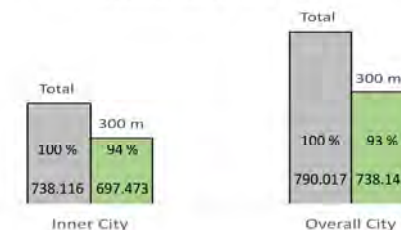


- City of Zagreb / Overall City
- Urban Area / Inner City
- Local government units
- Water
- River Sava
- Highway
- Rail
- Residential and mixed use
- Objects / Buildings

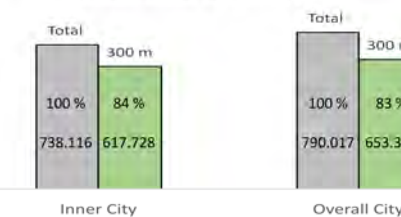
Green urban areas

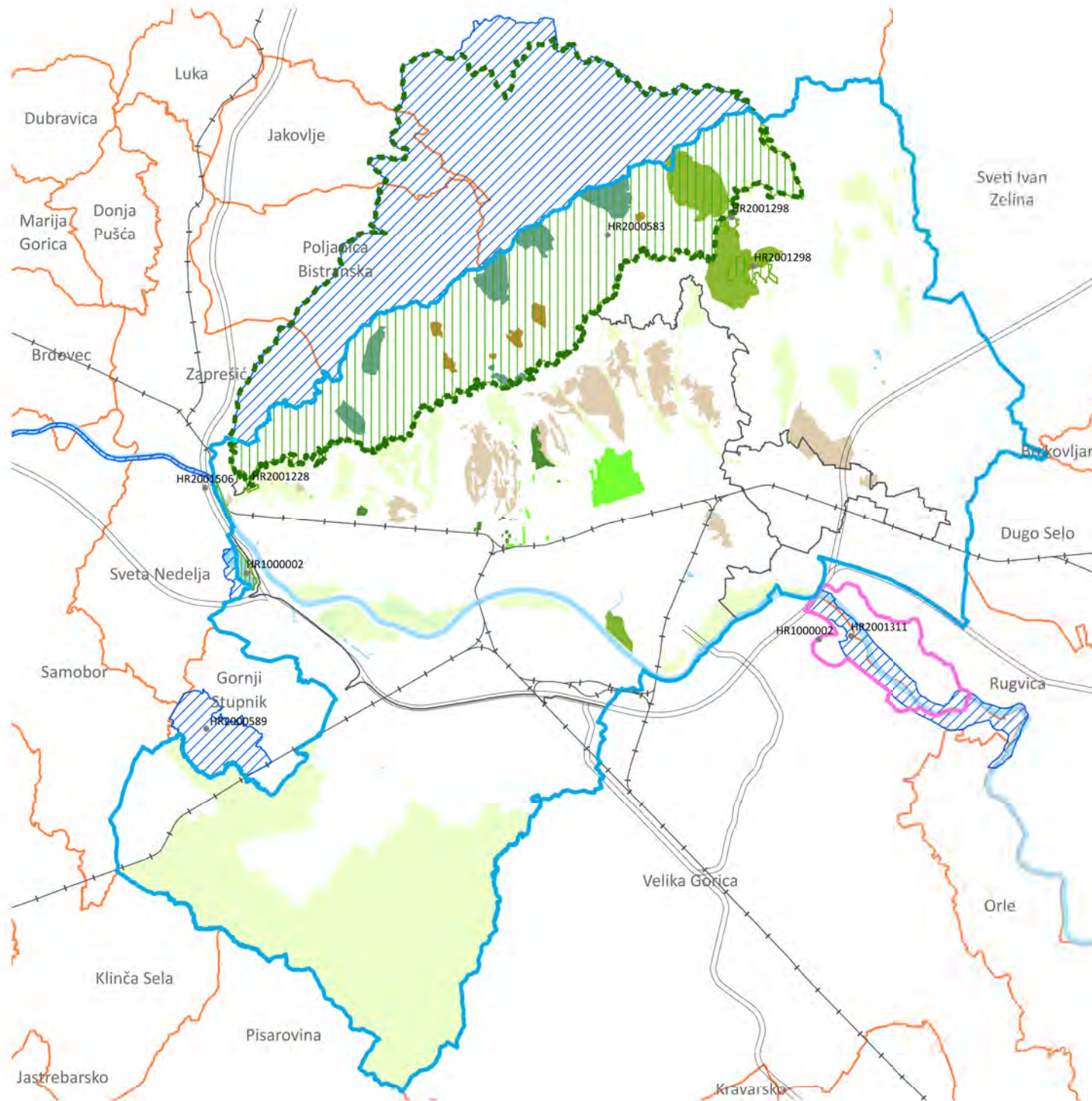
- Public
- Forest
- Grassland
- Playground
- Radius 300 m

Population living within 300 m of green urban areas of any size

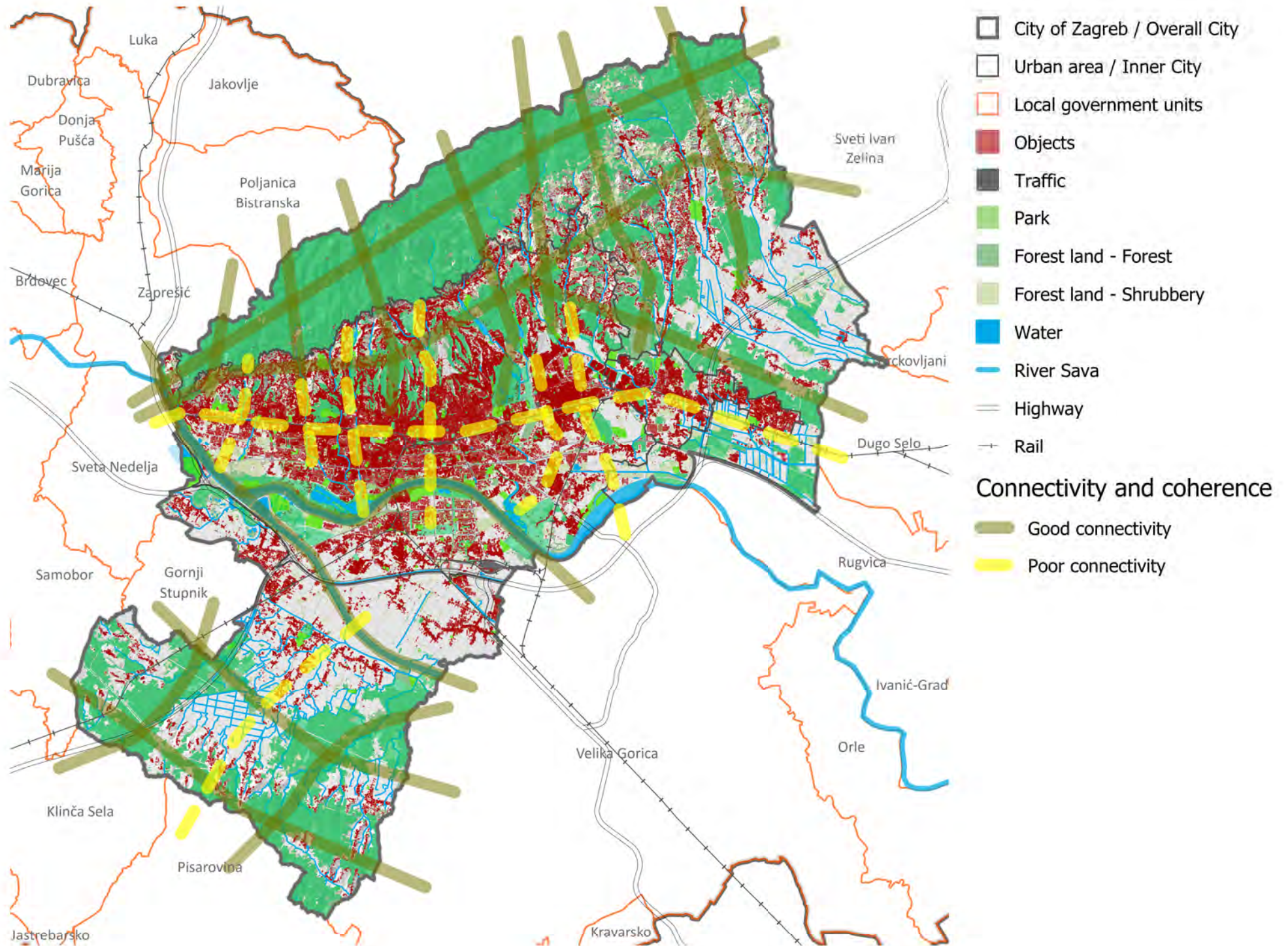


Population living within 300 m of green urban areas of > 5 000 m²

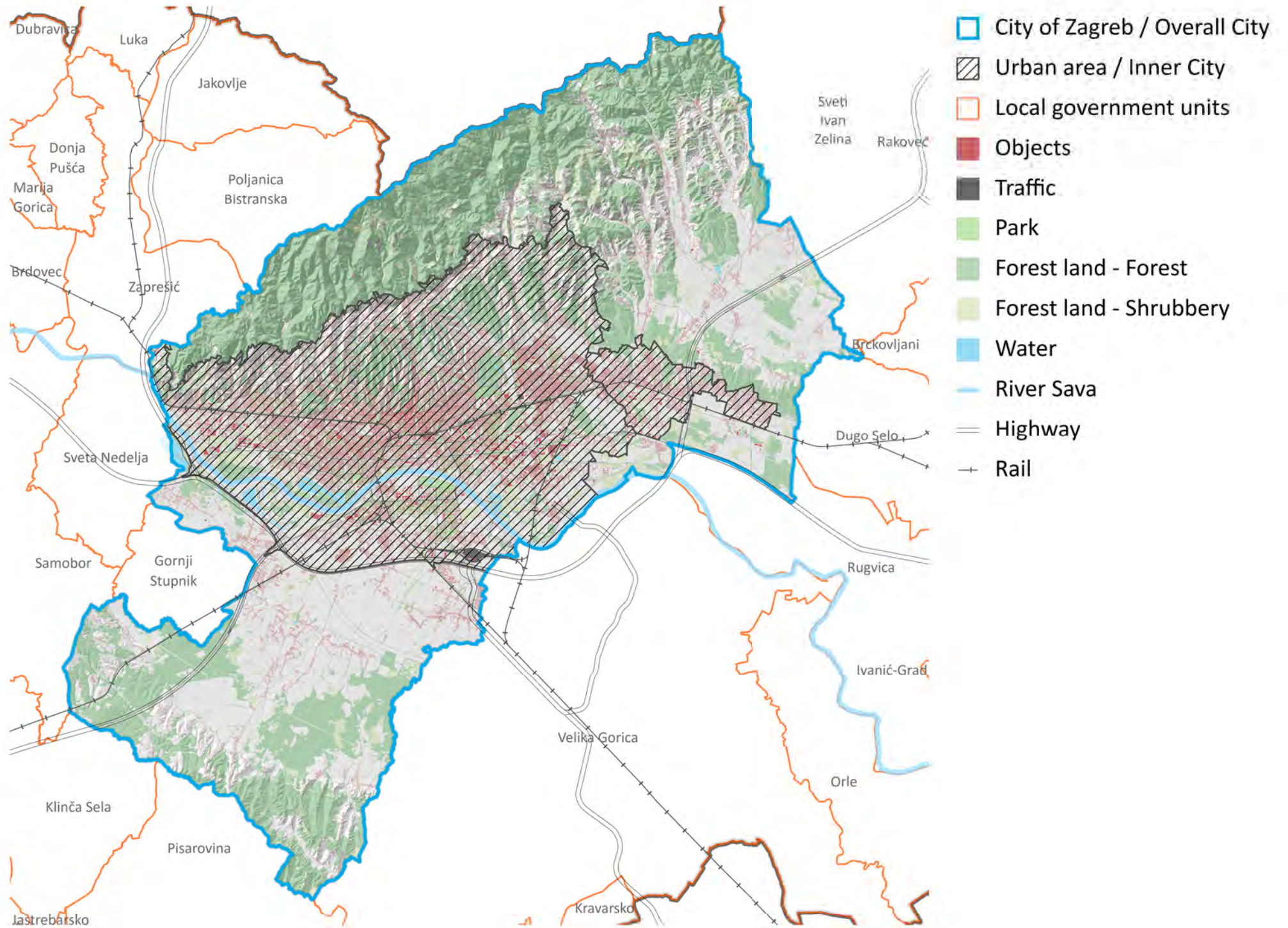


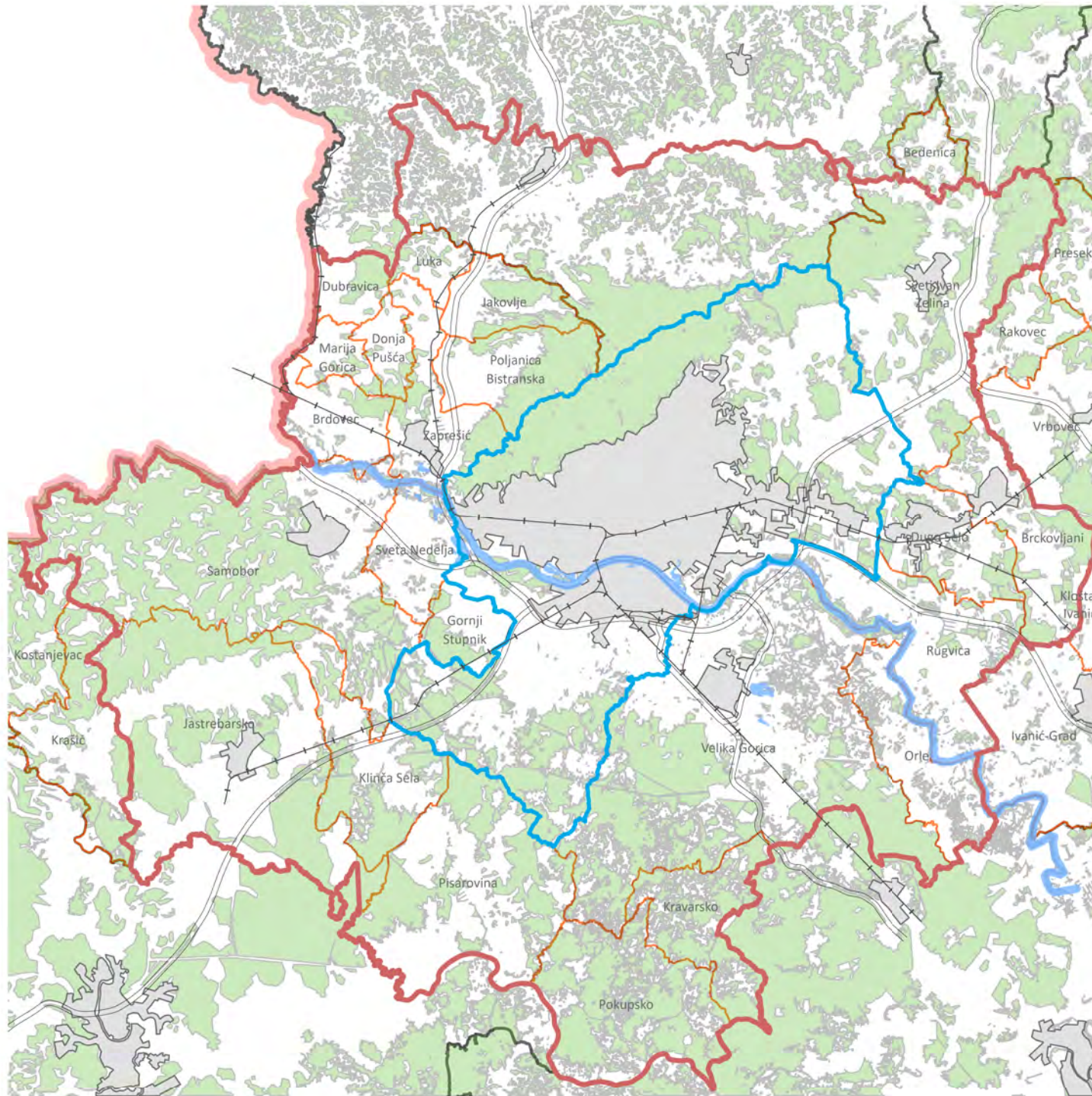


- City of Zagreb / Overall City
 - Urban area / Inner City
 - Local government units
 - Water
 - River Sava
 - Highway
 - Rail
- Protected green areas**
- Natural values**
- Nature Park Medvednica
 - Special forest vegetation reserve
 - Significant landscape
 - Monuments of park architecture
- Landscape values**
- Valuable reserve
 - Valuable city forest park
 - Valuable landscape
 - Singular objects of nature
 - Valuable parks, gardens and alleys
- Ecological network areas - Natura 2000**
- Special Protection Areas (SPAs)
 - Special Areas of Conservation (SACs) - outside the City limits
 - Special Areas of Conservation (SACs) - within the City limits
 - Special Areas of Conservation (SACs) and Special Protection Areas (SPAs)

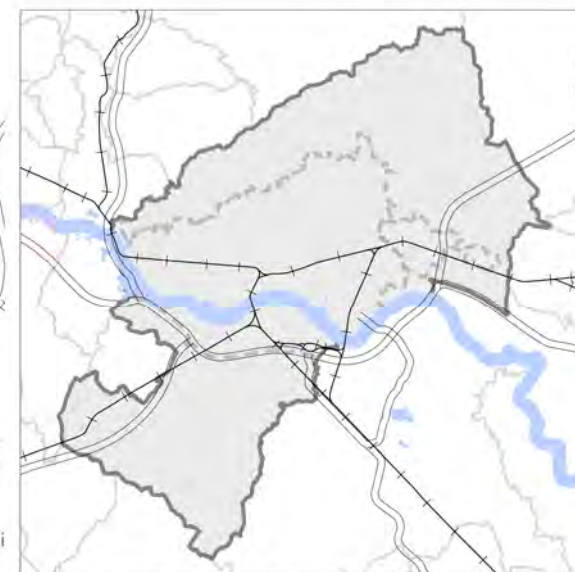
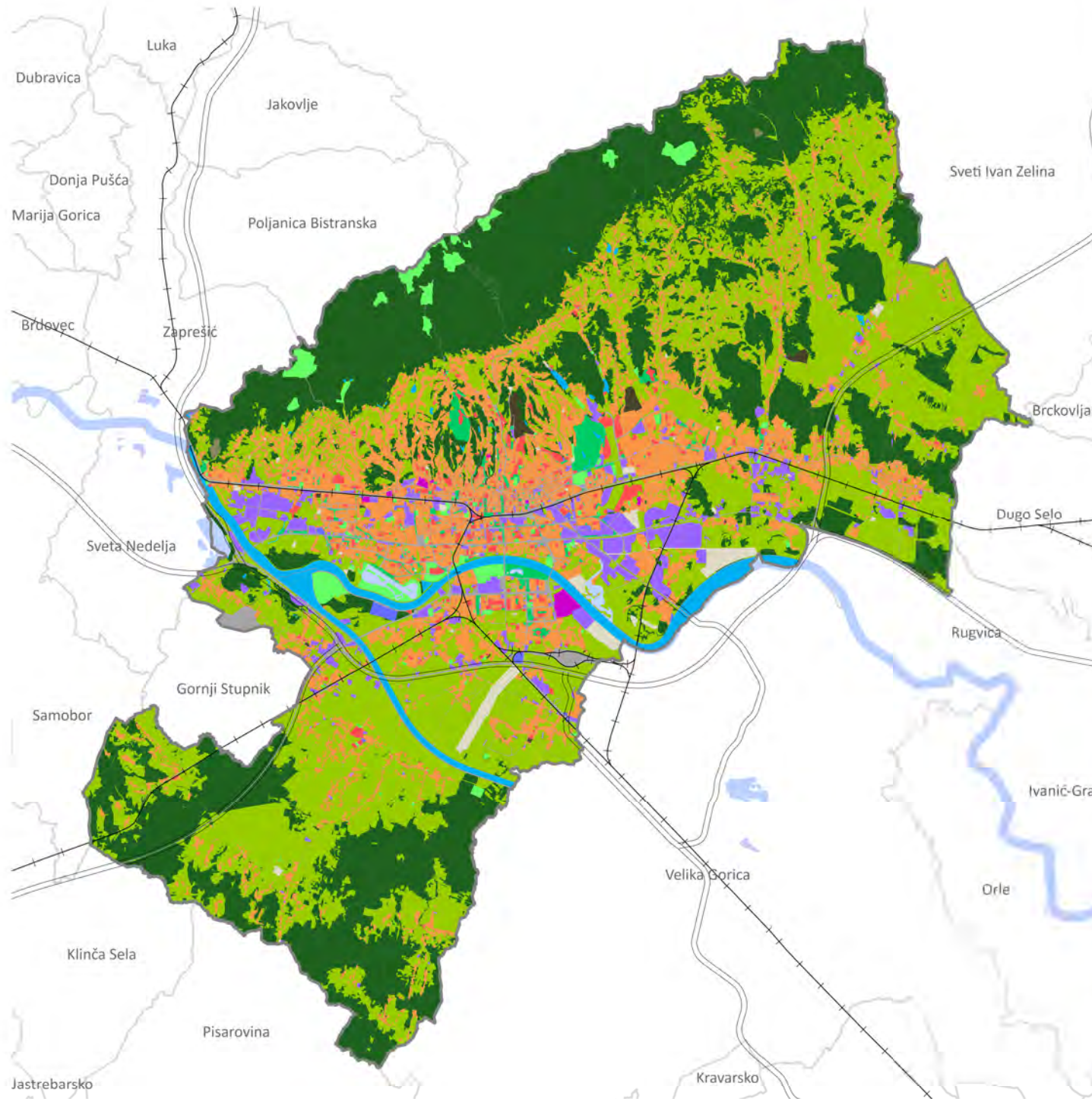






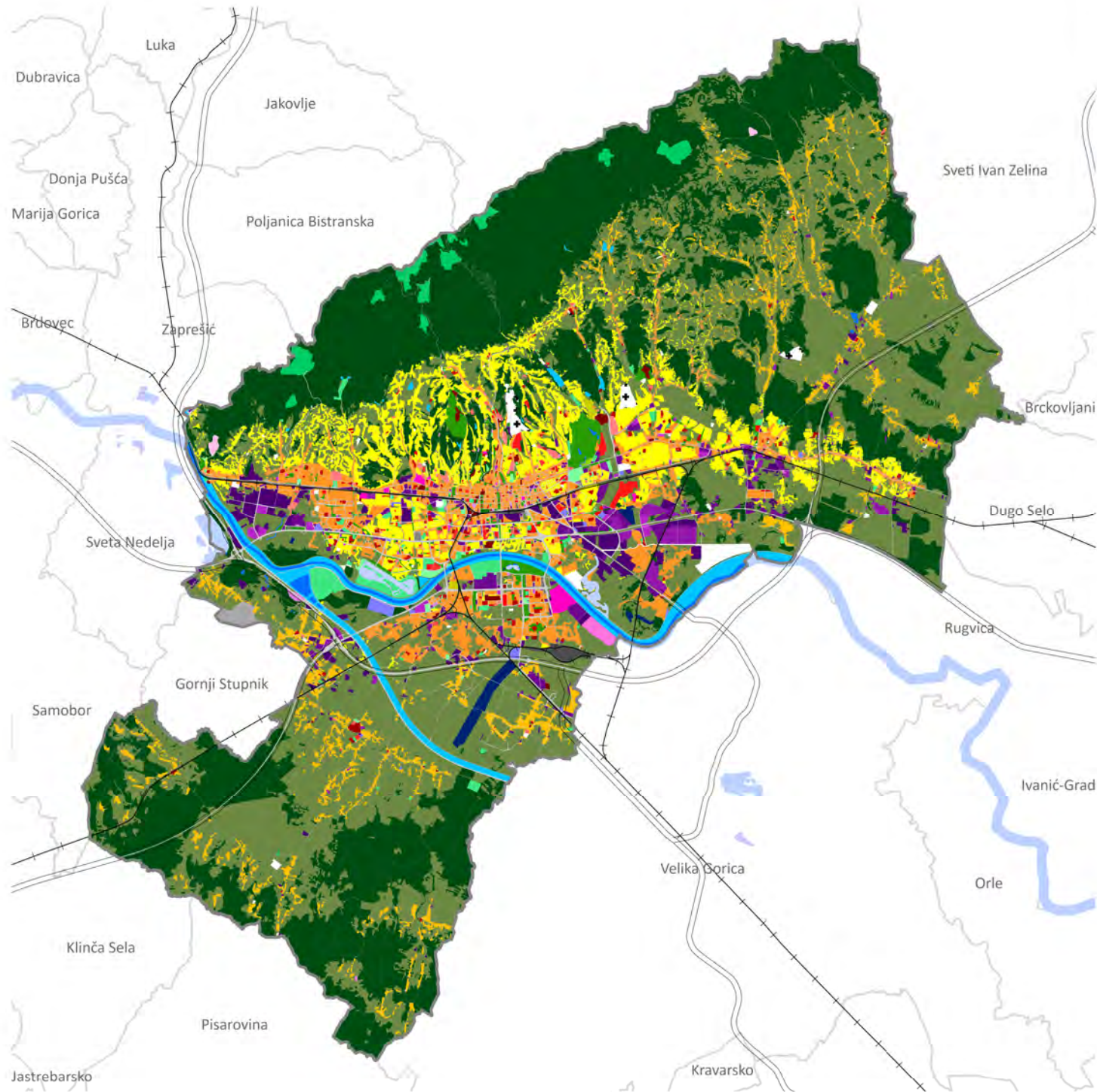


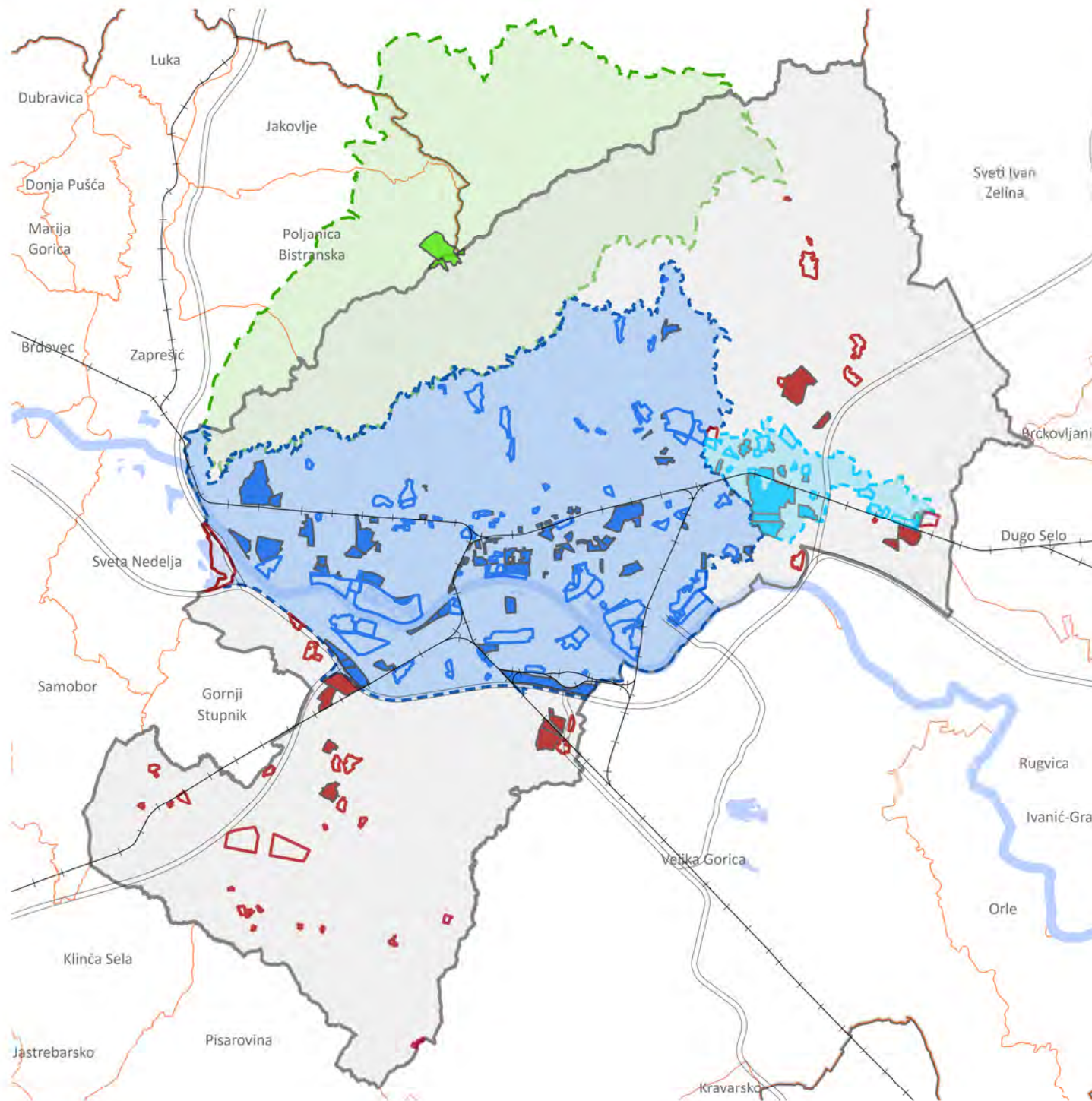
- Zagreb Urban Agglomeration
- City of Zagreb
- Local government units
- Urban areas
- Woods
- River Sava



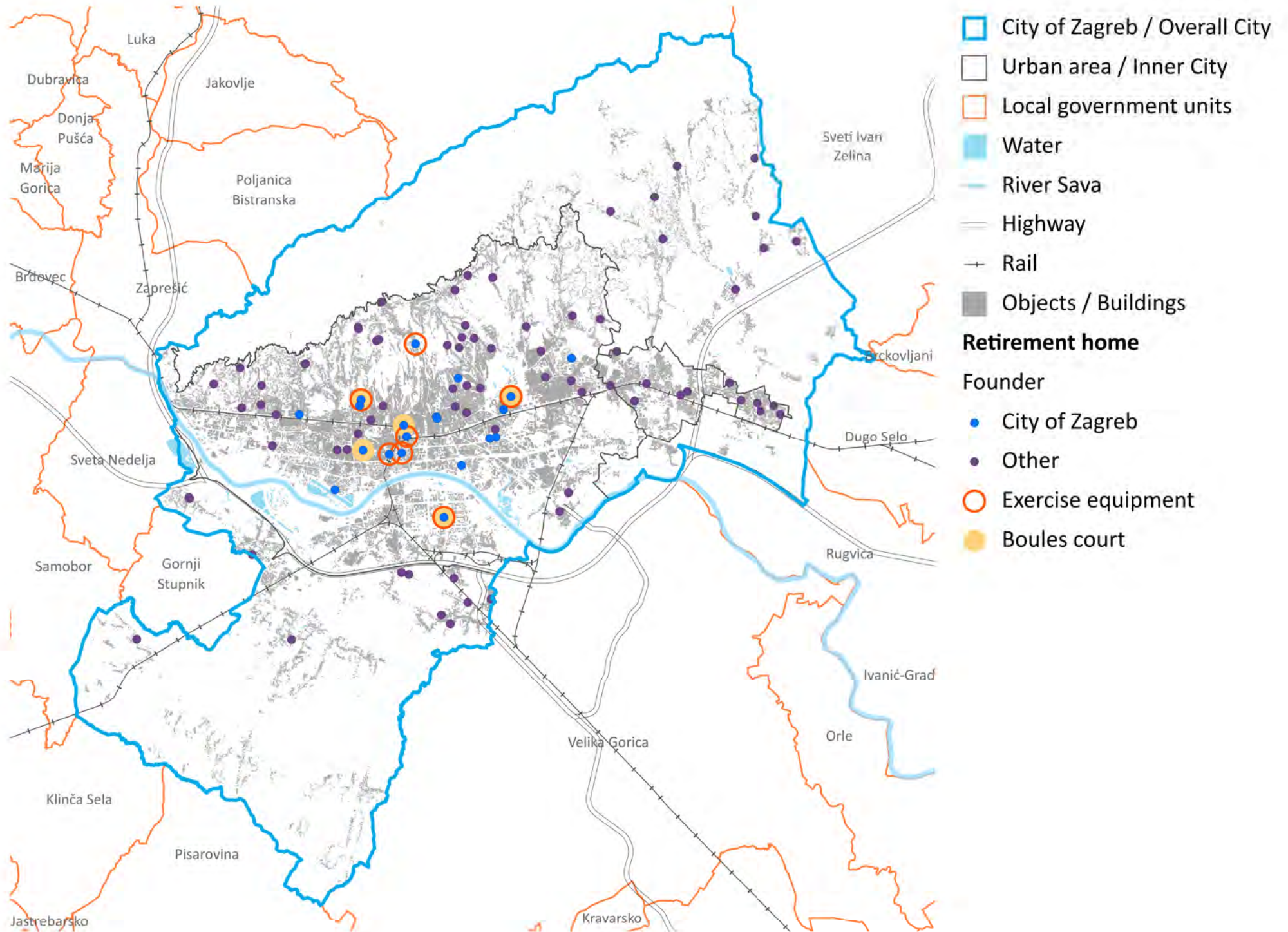
Present Situation

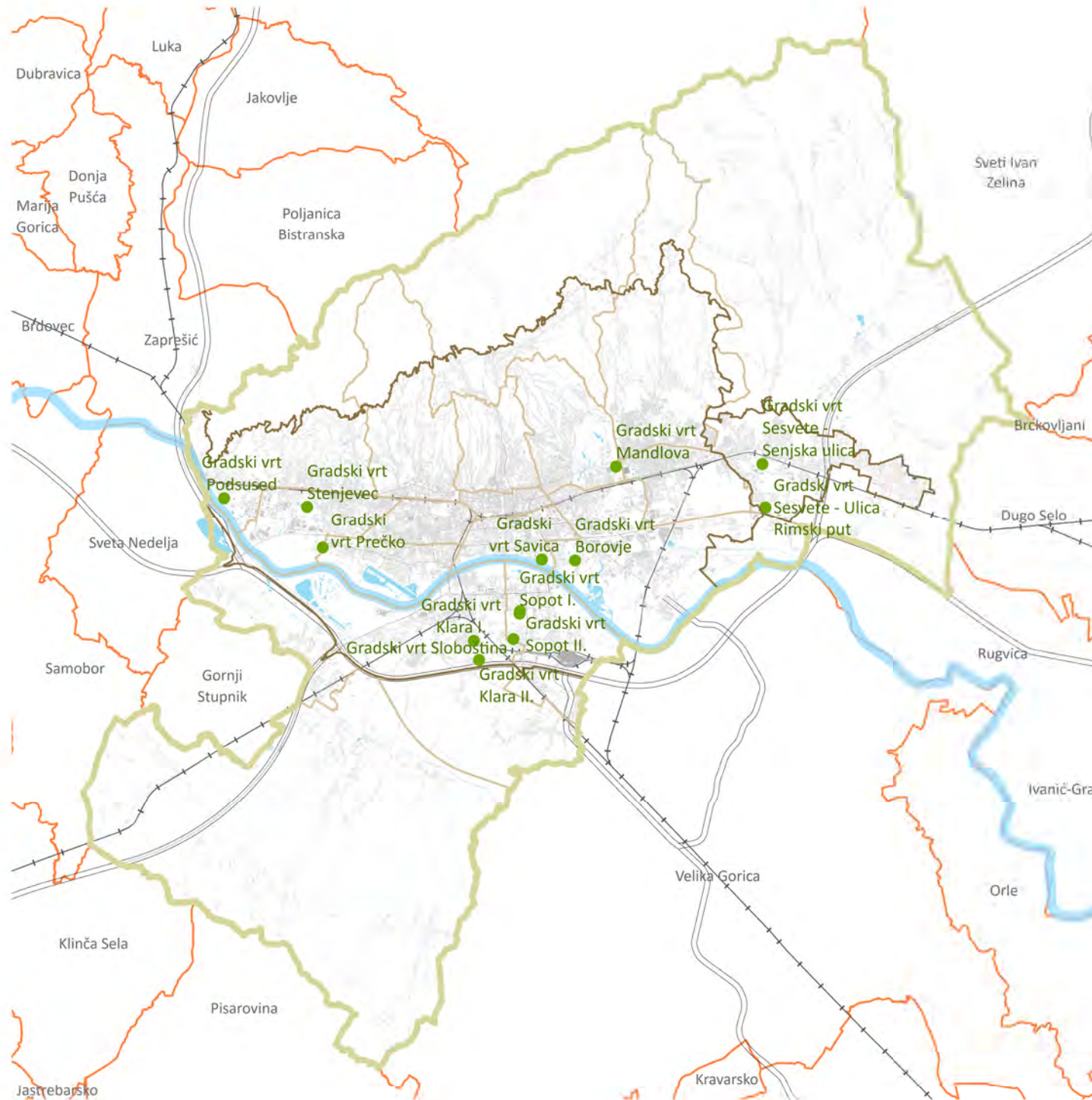
- Stambena i mješovita
- Javna i društvena
- Gospodarska
- Eksploatacija
- Sport i rekreacija
- Javne zelene
- Posebna
- Promet
- Groblje
- Komunalna
- Vode
- Poljoprivreda, neuređeno, ostalo
- Šume
- Transformacija





- Prostorni plan Parka prirode Medvednica
 - Prostorni plan Grada Zagreba
 - Generalni urbanistički plan grada Zagreba
 - Generalni urbanistički plan Seseveta
- Urbanistički planovi uređenja (UPU)**
- UPU, donesen
 - UPU, donesen
 - UPU, nije donesen
 - UPU, donesen
 - UPU, nije donesen
 - UPU, donesen
 - UPU, nije donesen





City of Zagreb / Overall City

Urban area / Inner City

City districts

Local government units

Highway

River Sava

Urban gardens

- Urban garden Borovje
- Urban garden Klara I.
- Urban garden Klara II.
- Urban garden Mandlova
- Urban garden Podsused
- Urban garden Prečko
- Urban garden Savica
- Urban garden Sesvete - Senjska ulica
- Urban garden Sesvete - Ulica Rimski put
- Urban garden Slobošćina
- Urban garden Sopot I.
- Urban garden Sopot II.
- Urban garden Stenjevec