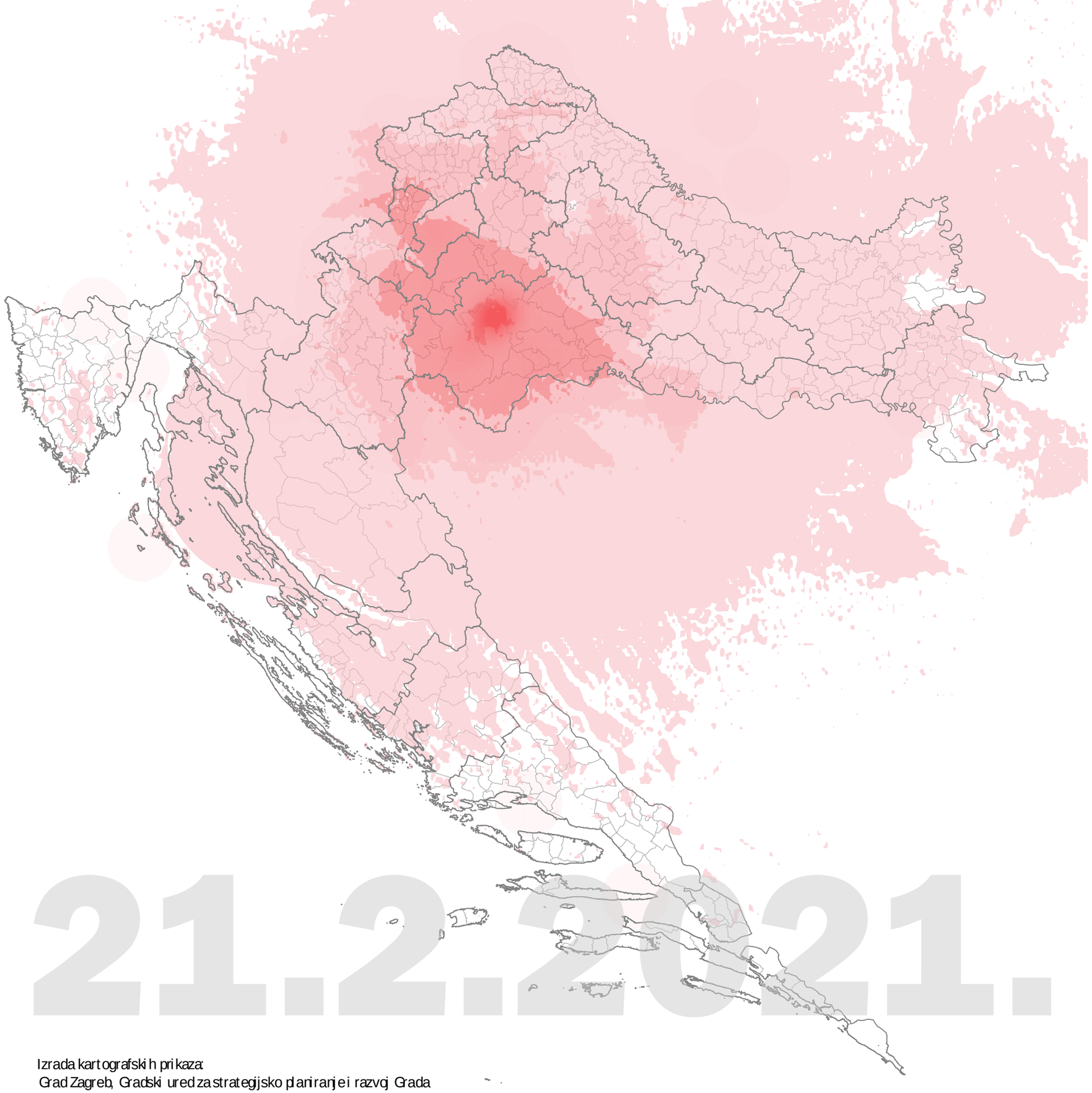

POTRES PETRINJA 2020 2021

Dana 28. prosinca 2020. godine u 6 sati i 28 minuta dogodio se jak potres magnitude 5.0 prema Richterusu epicentrom kod Petrinje.

Dana 29. prosinca 2020. godine u 12 sati i 19 minuta dogodio se jači razorni potres. Magnituda ovog potresa iznosila je 6.2 prema Richteru. Ovaj potres smatra se jednim od dva najjača instrumentalno zabilježena potresa u Republici Hrvatskoj (od 1909. godine).

Potres se osjetio diljem Hrvatske i u okolnim zemljama, a intenzitet u epicentru preliminarno je ocijenjen na VIII-IX stupnjeva EMS ljestvice.

21.2.2021.

Izrada kartografskih prikaza:
Grad Zagreb, Gradski ured za strategijsko planiranje i razvoj Grada

Izvor:
Hrvatski centar za potresno inženjerstvo, www.hcpi.hr
GDi ArcGIS Online
DGU
www.pmf.unizg.hr

Petrinja, veljača 2021.

GIS KARTA STRUČNJAKA

Karta na slici prikazuje mjesta od kuda su sve došli stručnjaci u preglede zgrada oštećenih u potresu kod Petrinje kako bi pomogli svojim sugrađanima.

1.1.2021.

573

15.1.2021.

1445

31.1.2021.

1594

21.2.2021.

1712

Izvor:
Hrvatski centar za potresno inženjerstvo, www.hcpi.hr
GDi ArcGIS Online

Petrinja, veljača 2021.

Izrada kartografskih prikaza:
Grad Zagreb, Gradski ured za strategijsko planiranje i razvoj Grada

GDi, Esri, HERE, Garmin, FAO, NOAA, USGS

PROCJENE OŠTEĆENJA GRAĐEVINA

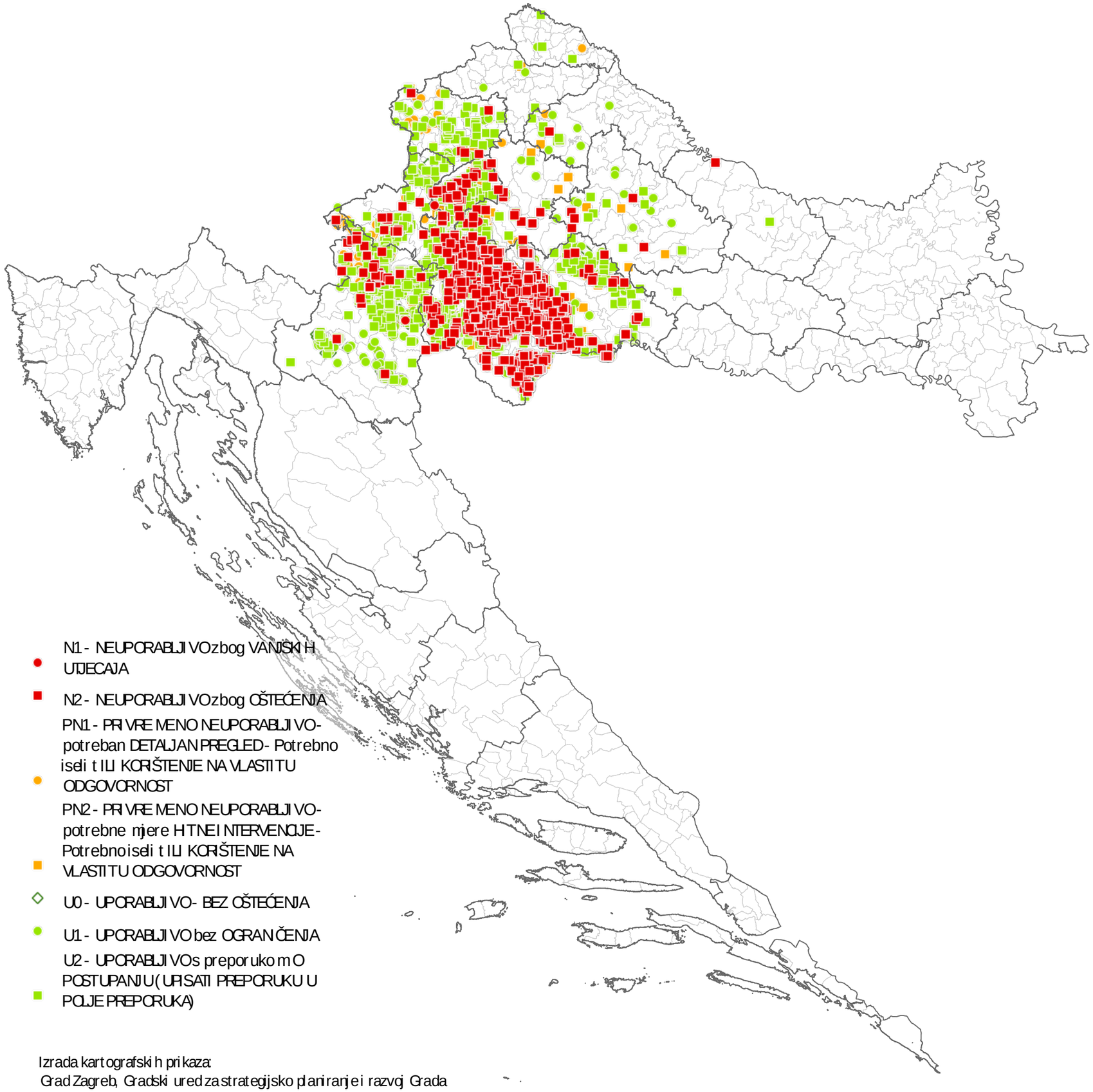

N1 - NEUPORABLJIVO zbog VANJSKIH UTJECAJA

N2 - NEUPORABLJIVO zbog OŠTEĆENJA

PN1 - PRIVREMENO NEUPORABLJIVO - potreban DETALJAN PREGLED - Potrebno iseliti ILI KORIŠTENJE NA VLASTITU ODGOVORNOST

PN2 - PRIVREMENO NEUPORABLJIVO - potrebne mjere HITNE INTERVENCIJE - Potrebno iseliti ILI KORIŠTENJE NA VLASTITU ODGOVORNOST

U0 - UPORABLJIVO - BEZ OŠTEĆENJA

U1 - UPORABLJIVO bez OGRANIČENJA

U2 - UPORABLJIVO s preporukom O POSTUPANJU (UPISATI PREPORUKU U POLJE PREPORUKA)

PREGLEDANO
N1, N2, PN1, PN2, U0, U1, U2

1.1.2021.
490

15.1.2021.
17.180

31.1.2021.
25.800

21.2.2021.
32.895

Izrada kartografskih prikaza:
Grad Zagreb, Gradski ured za strategijsko planiranje i razvoj Grada

Izvor:
Hrvatski centar za potresno inženjerstvo, www.hcpi.hr
GDi ArcGIS Online
DGU

Petrinja, veljača 2021.

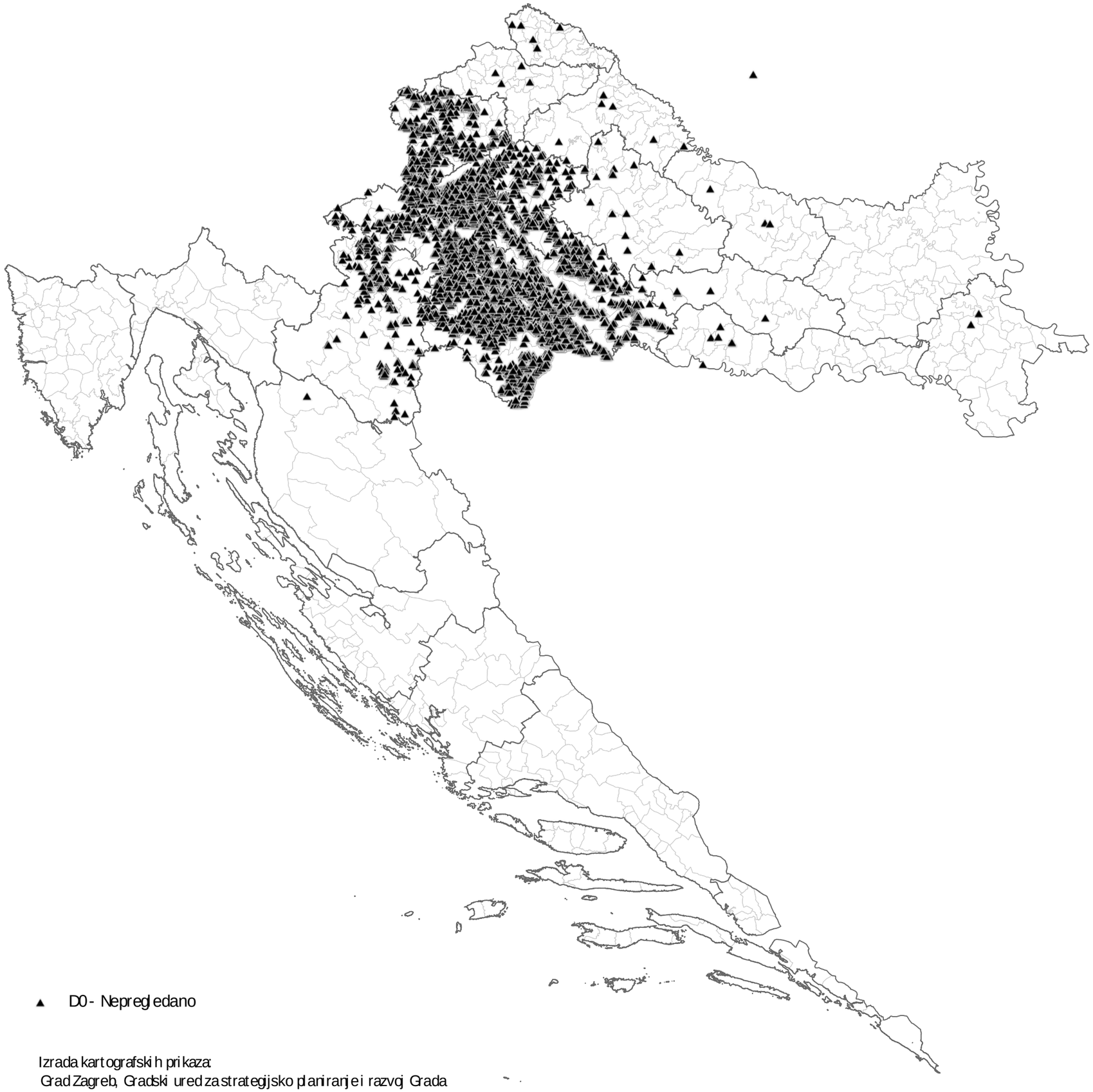

▲ DO - Nepregledano

Izrada kartografskih prikaza:
Grad Zagreb, Gradski ured za strategijsko planiranje i razvoj Grada

PROCJENE OŠTEĆENJA GRAĐEVINA

NEPREGLEDANO

1.1.2021.

2.990

15.1.2021.

24.140

31.1.2021.

17.080

21.2.2021.

15.062

Izvor:
Hrvatski centar za potresno inženjerstvo, www.hcpi.hr
GDi ArcGIS Online
DGU

Petrinja, veljača 2021.

PROCJENE OŠTEĆENJA GRAĐEVINA NA

5 ŽUPANIJA
108 OPĆINA I GRADOVA
2290 NASELJA

UKUPAN BROJ PRIJAVA U BAZI

67.212

BROJ VAŽEĆIH PRIJAVA

47.957

BROJ PREGLEDA

32.895

NEPREGLEDANO

15.062

Izvor:
Hrvatski centar za potresno inženjerstvo, www.hcpi.hr
GDi ArcGIS Online
DGU

Petrinja, veljača 2021.

Izrada kartografskih prikaza:
Grad Zagreb, Gradski ured za strategijsko planiranje i razvoj Grada

Potres Petrinja

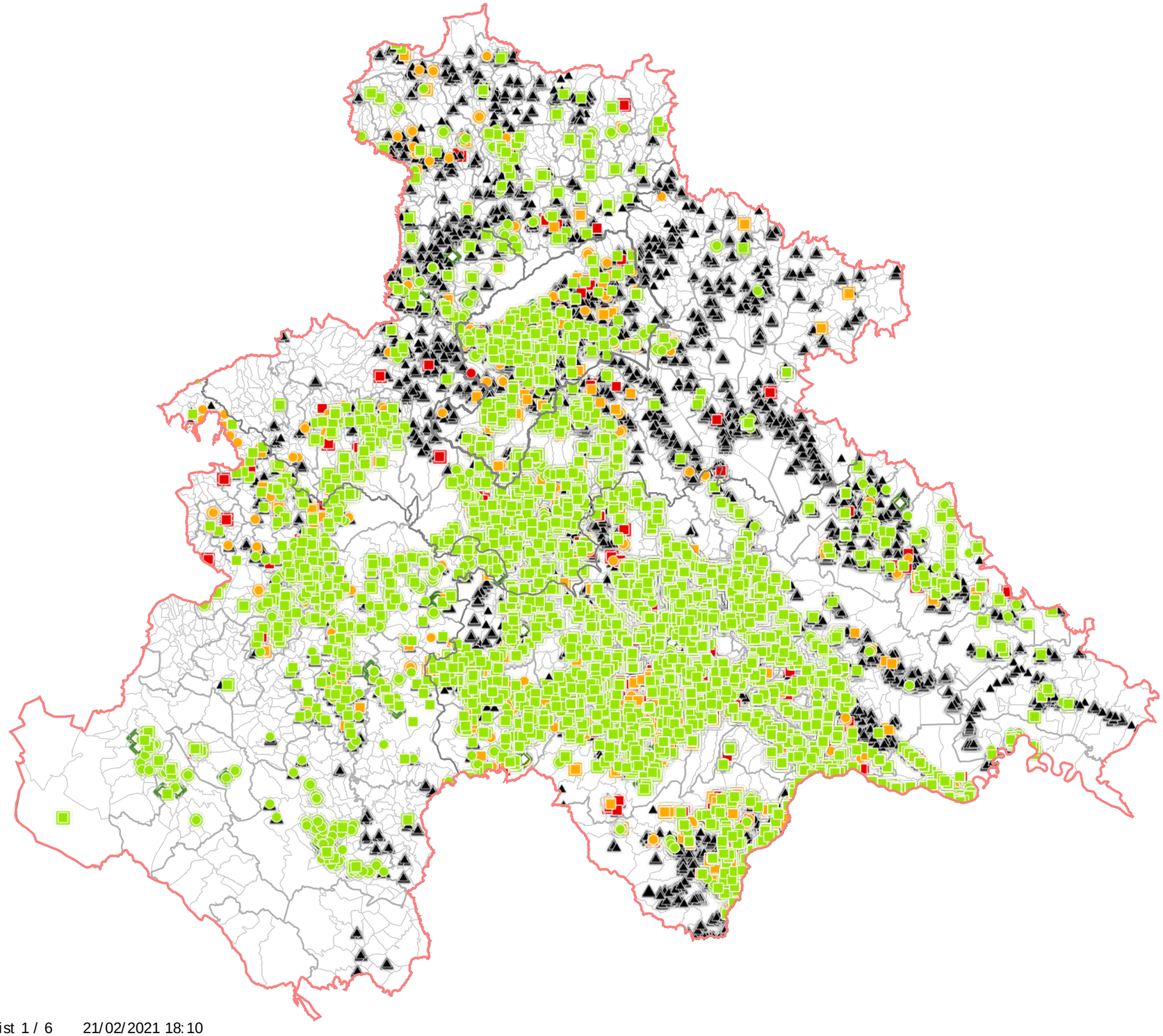

UKUPNO PRIJAVA: 47,792

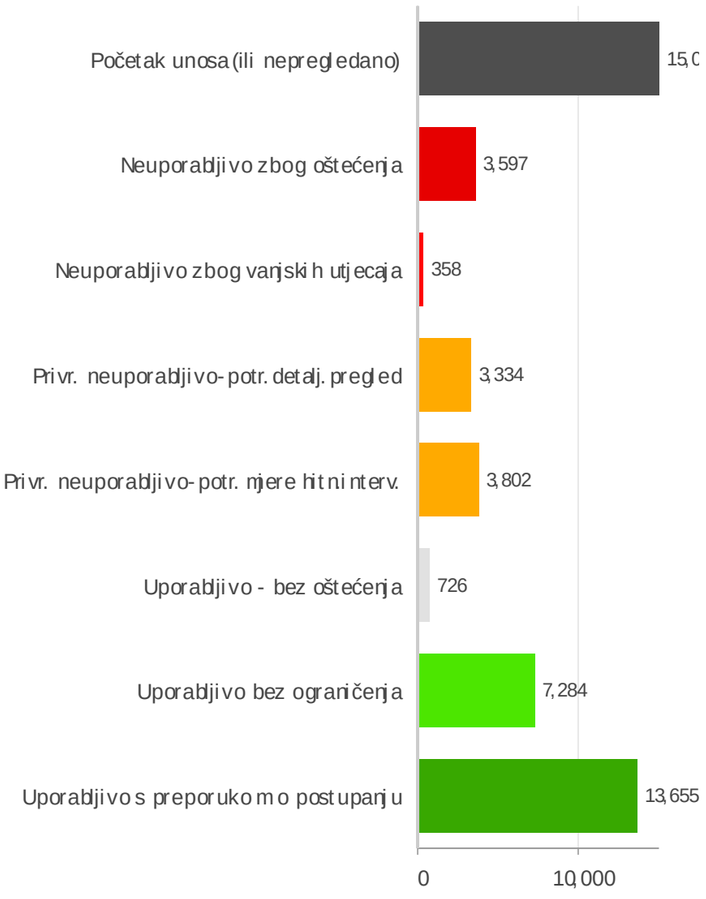

list 1 / 6 21/02/2021 18:10

Izrada kartografskih prikaza:
Grad Zagreb, Gradski ured za strategijsko planiranje i razvoj Grada

Izvor:
Hrvatski centar za potresno inženjerstvo, www.hcpi.hr
GDi ArcGIS Online
DGU

Petrinja, veljača 2021.

Sisačko - moslavačka županija

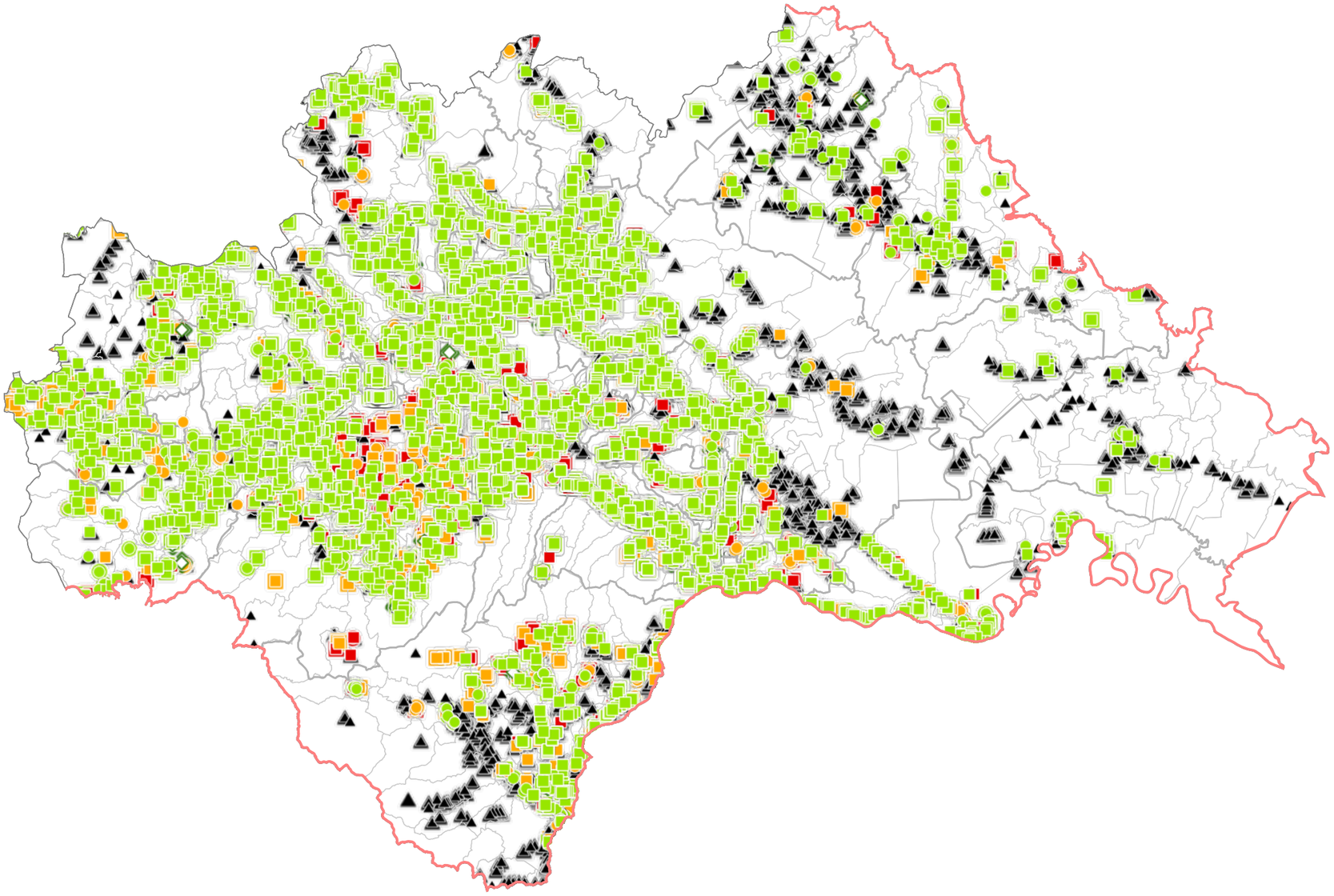

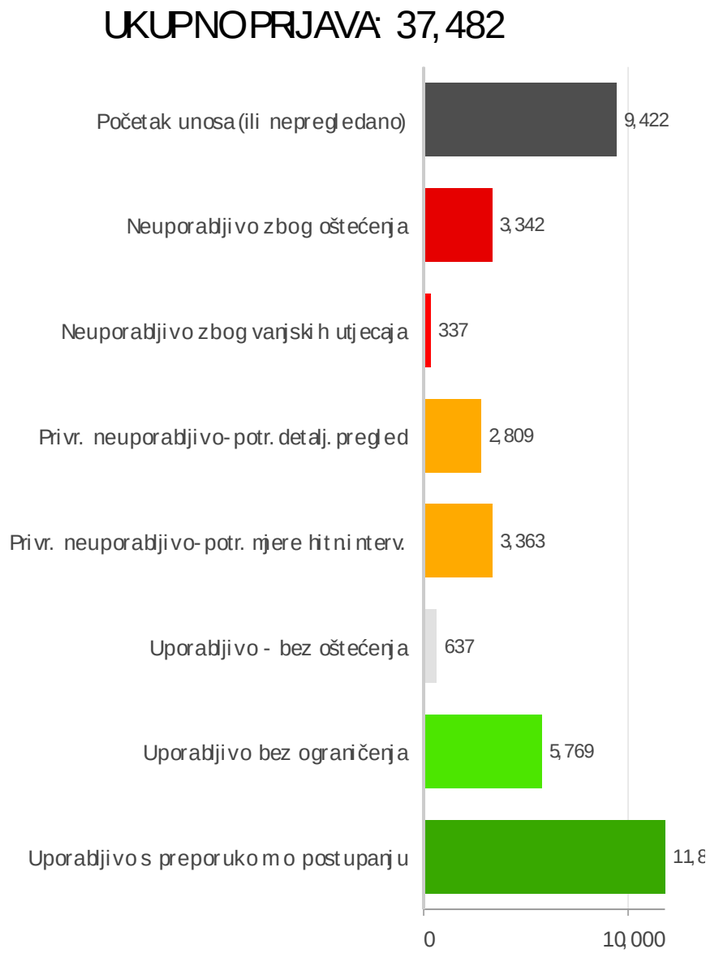

Izrada kartografskih prikaza:
Grad Zagreb, Gradski ured za strategijsko planiranje i razvoj Grada

Izvor:
Hrvatski centar za potresno inženjerstvo, www.hcpi.hr
GDi ArcGIS Online
DGU

Petrinja, veljača 2021.

Zagrebačka županija

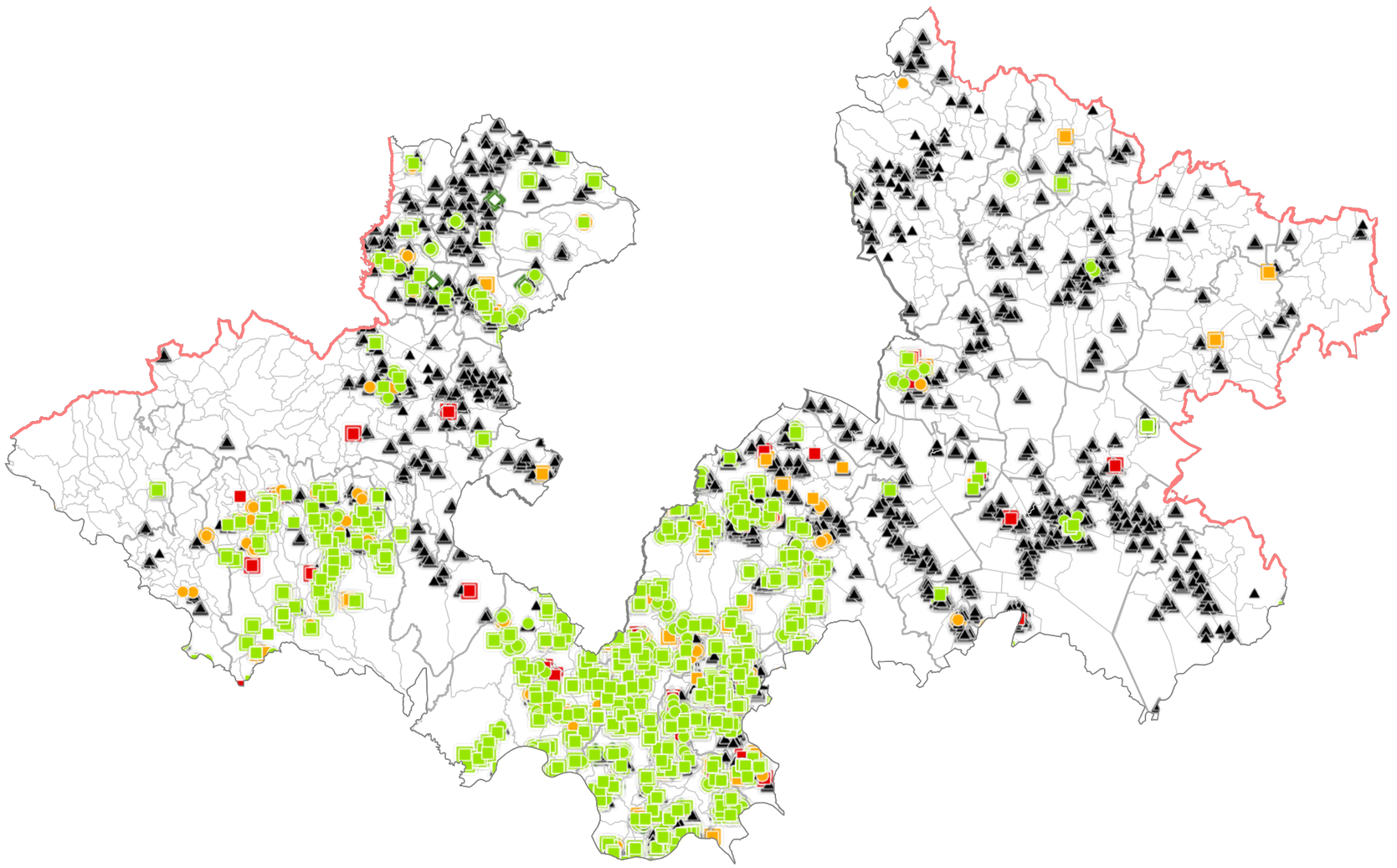

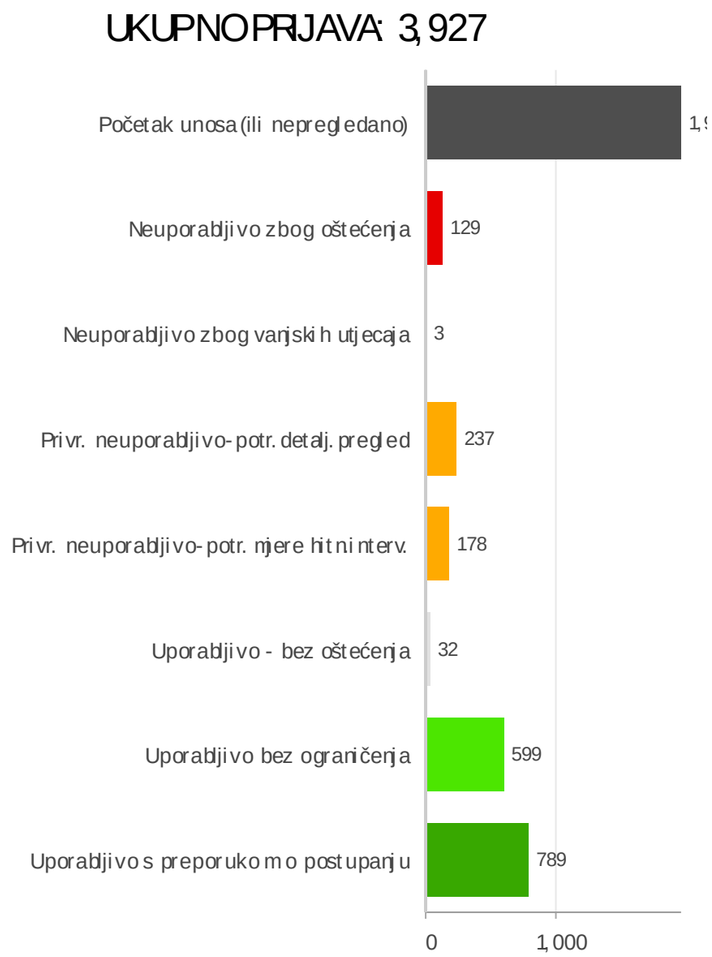

Izrada kartografskih prikaza:
Grad Zagreb, Gradski ured za strategijsko planiranje i razvoj Grada

Izvor:
Hrvatski centar za potresno inženjerstvo, www.hcpi.hr
GDi ArcGIS Online
DGU

Petrinja, veljača 2021.

Karlovačka županija

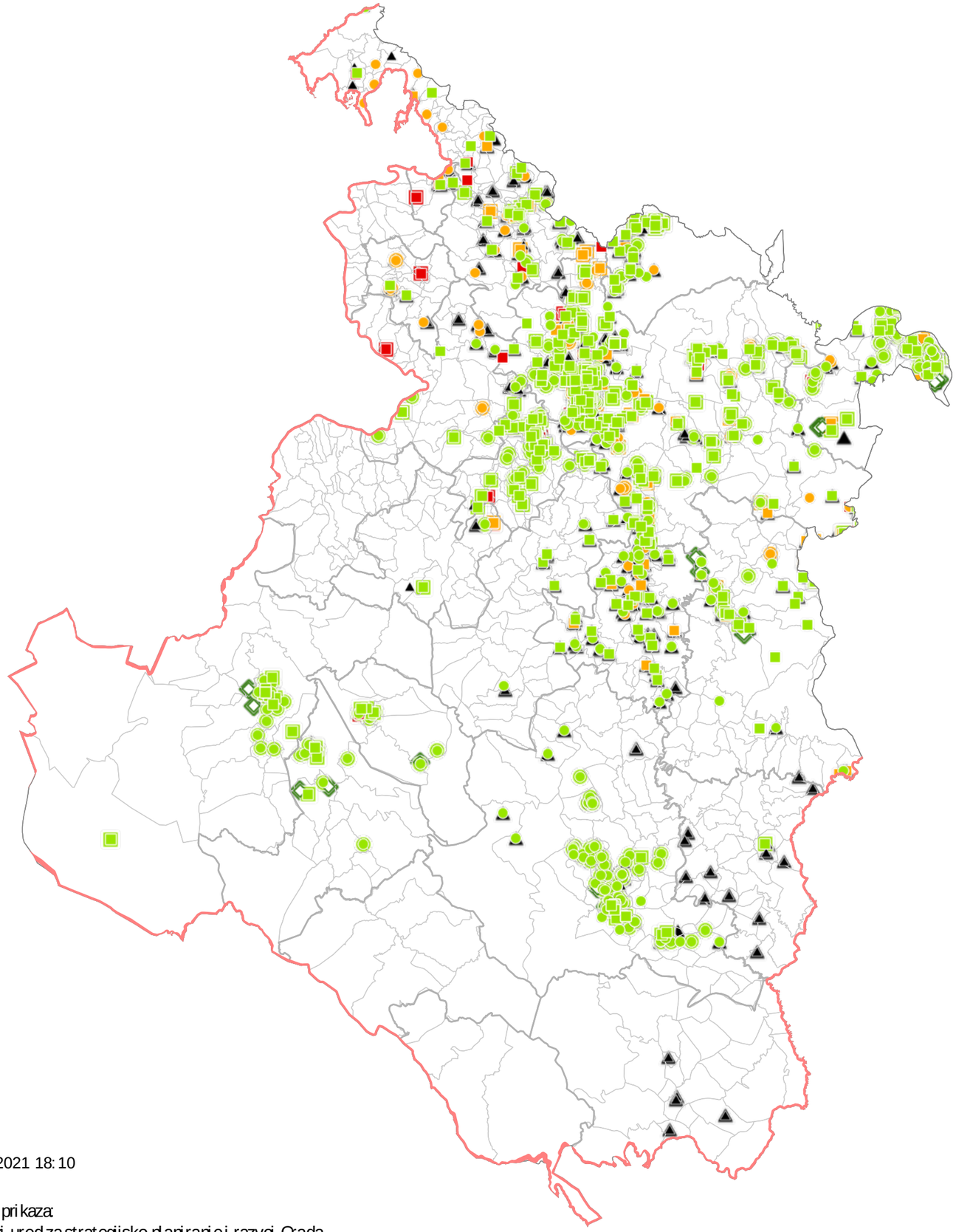

UKUPNO PRIJAVA: 1,849

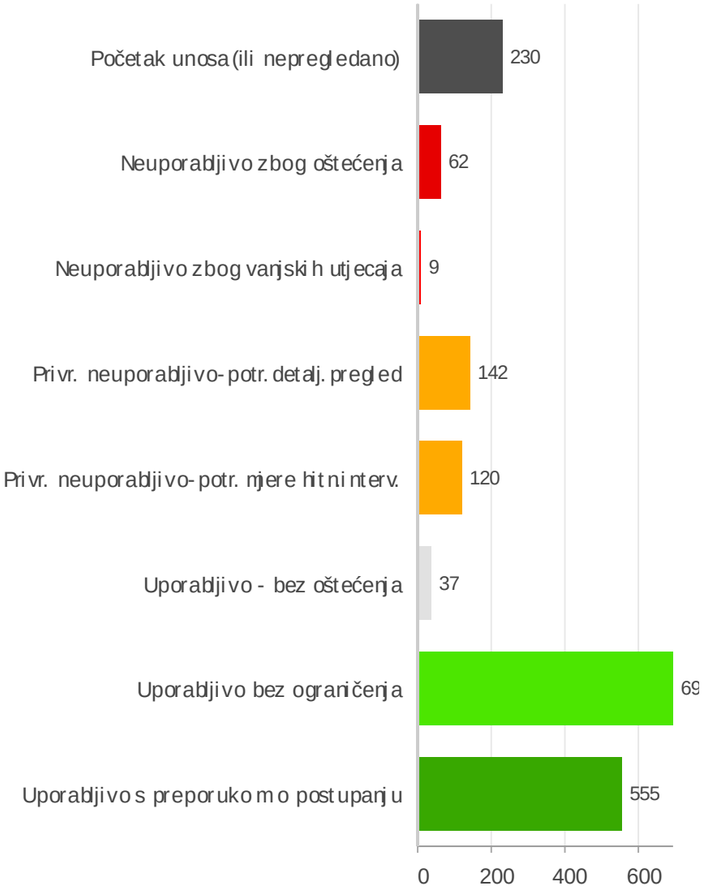

list 4 / 6 21/02/2021 18:10

Izrada kartografskih prikaza:
Grad Zagreb, Gradski ured za strategijsko planiranje i razvoj Grada

Izvor:
Hrvatski centar za potresno inženjerstvo, www.hcpi.hr
GDi ArcGIS Online
DGU

Petrinja, veljača 2021.

Grad Zagreb

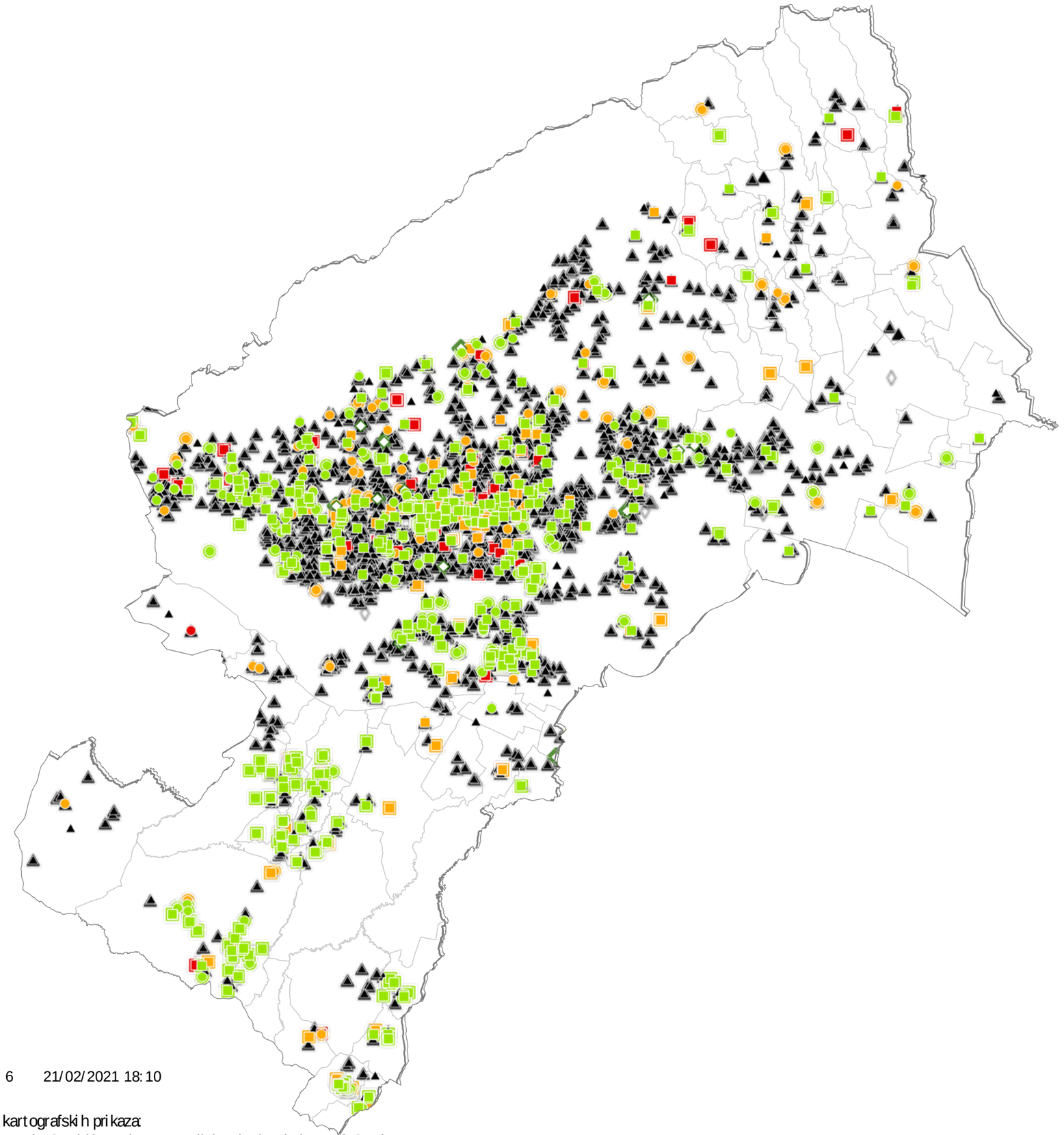

list 5 / 6 21/02/2021 18:10

Izrada kartografskih prikaza:
Grad Zagreb, Gradski ured za strategijsko planiranje i razvoj Grada

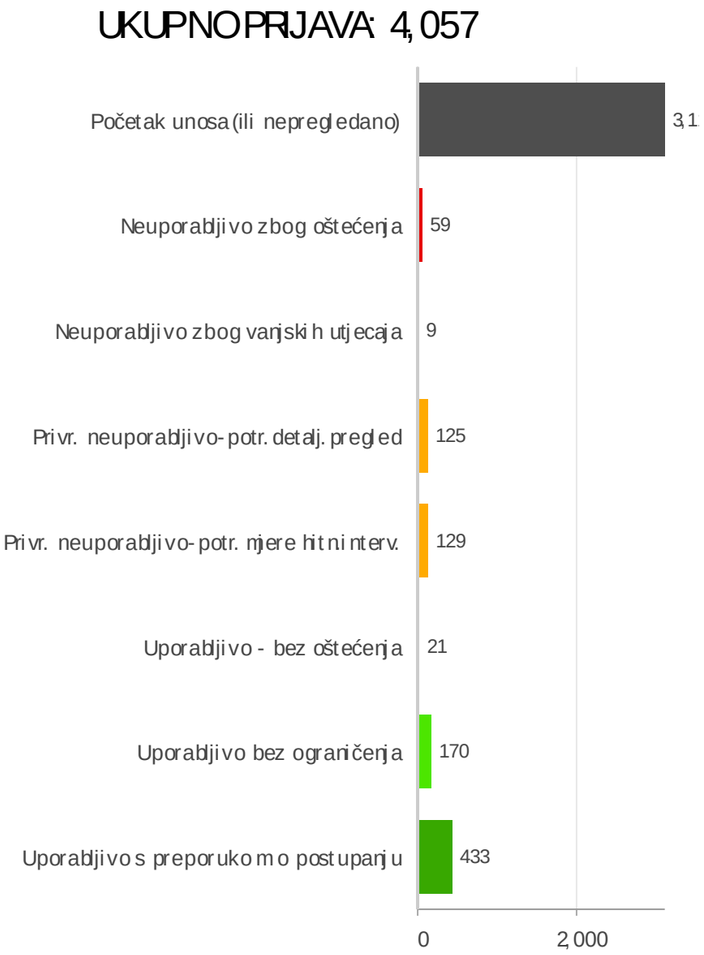

Izvor:
Hrvatski centar za potresno inženjerstvo, www.hcpi.hr
GDi ArcGIS Online
DGU

Petrinja, veljača 2021.

Krapinsko - zagorska županija

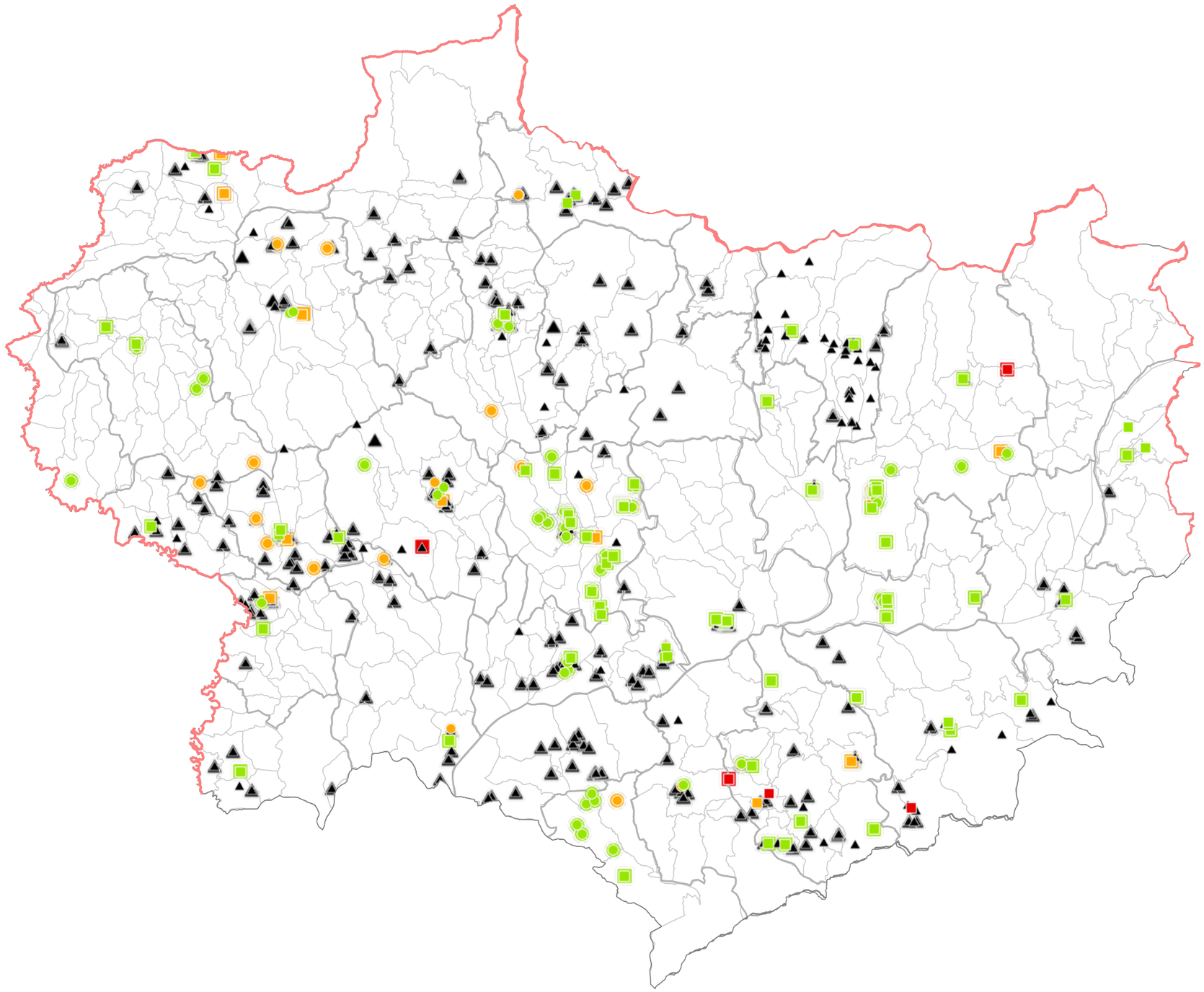

UKUPNO PRIJAVA: 478

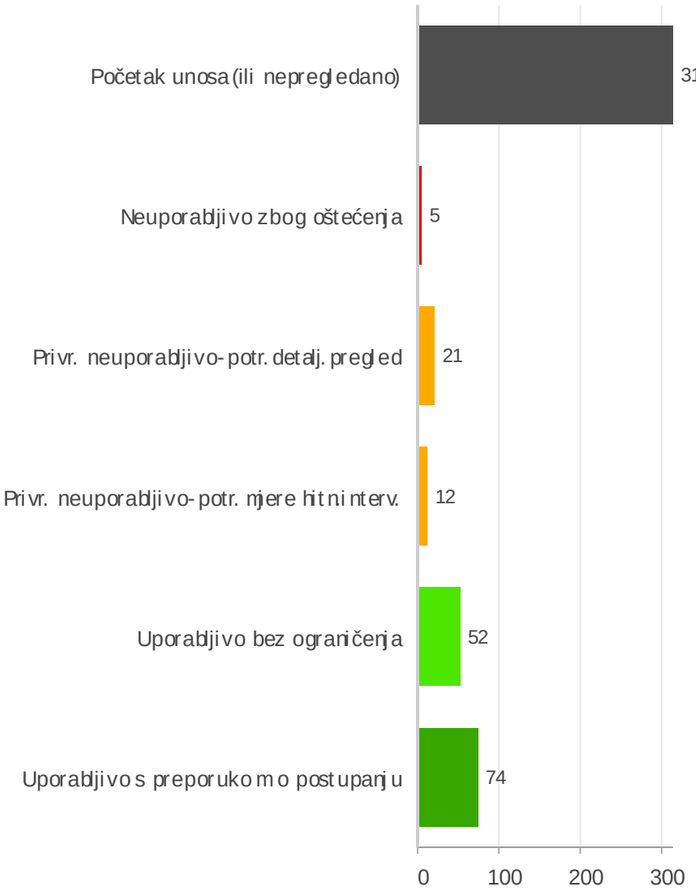

Izvor:
Hrvatski centar za potresno inženjerstvo, www.hcpi.hr
GDi ArcGIS Online
DGU

Petrinja, veljača 2021.

 21/02/2021 18:10

Izrada kartografskih prikaza:
Grad Zagreb, Gradski ured za strategijsko planiranje i razvoj Grada

Zagrebačka županija

BRCKOVLJANI

UKUPNO PRIJAVA 18



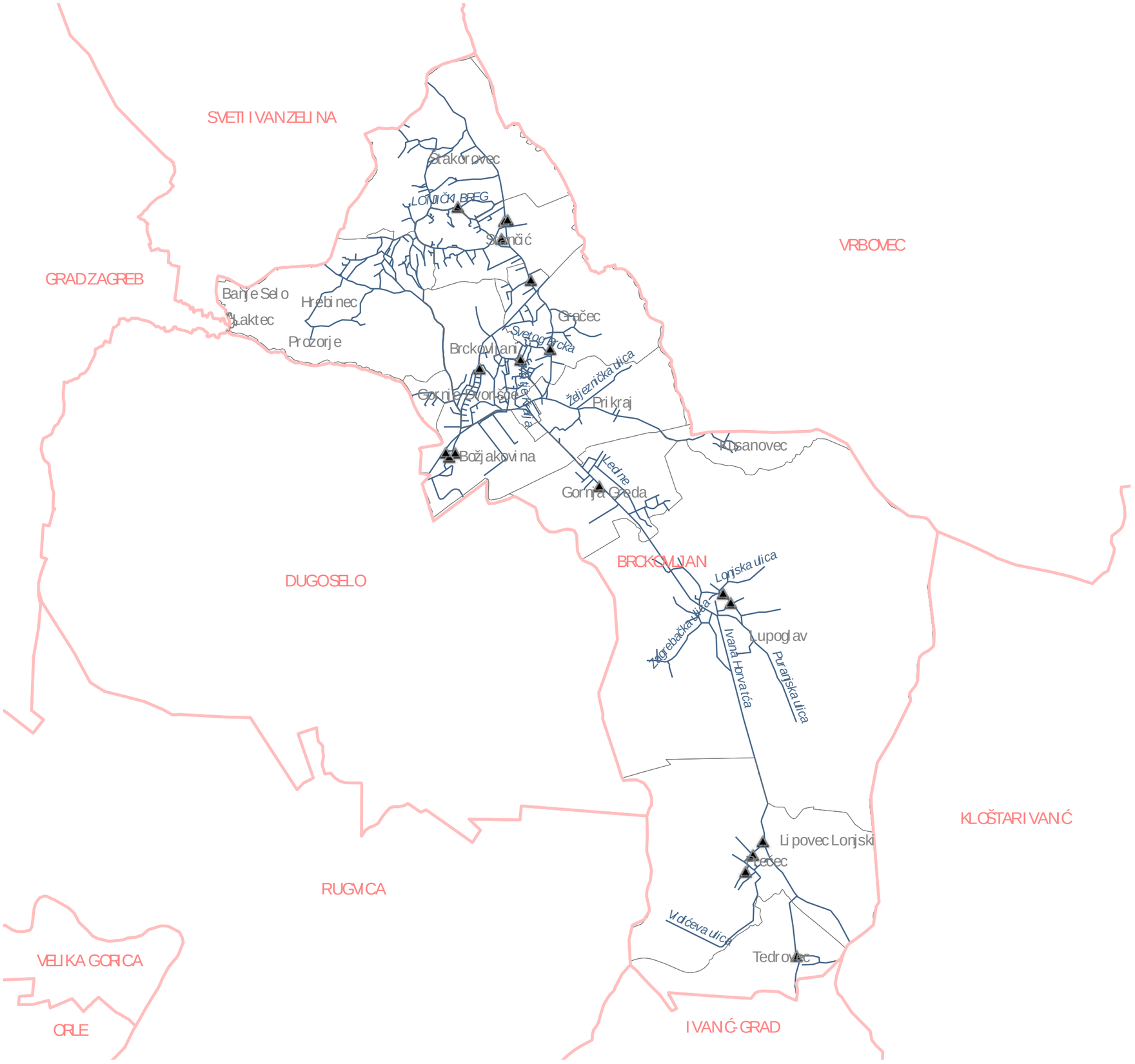

Izrada kartografskih prikaza:
Grad Zagreb, Gradski ured za strategijsko planiranje i razvoj Grada

21/02/2021 18:56

Izvor:
Hrvatski centar za potresno inženjerstvo, www.hcpi.hr
GDi ArcGIS Online
DGU

Petrinja, veljača 2021.

Zagrebačka županija

BRDOVEC

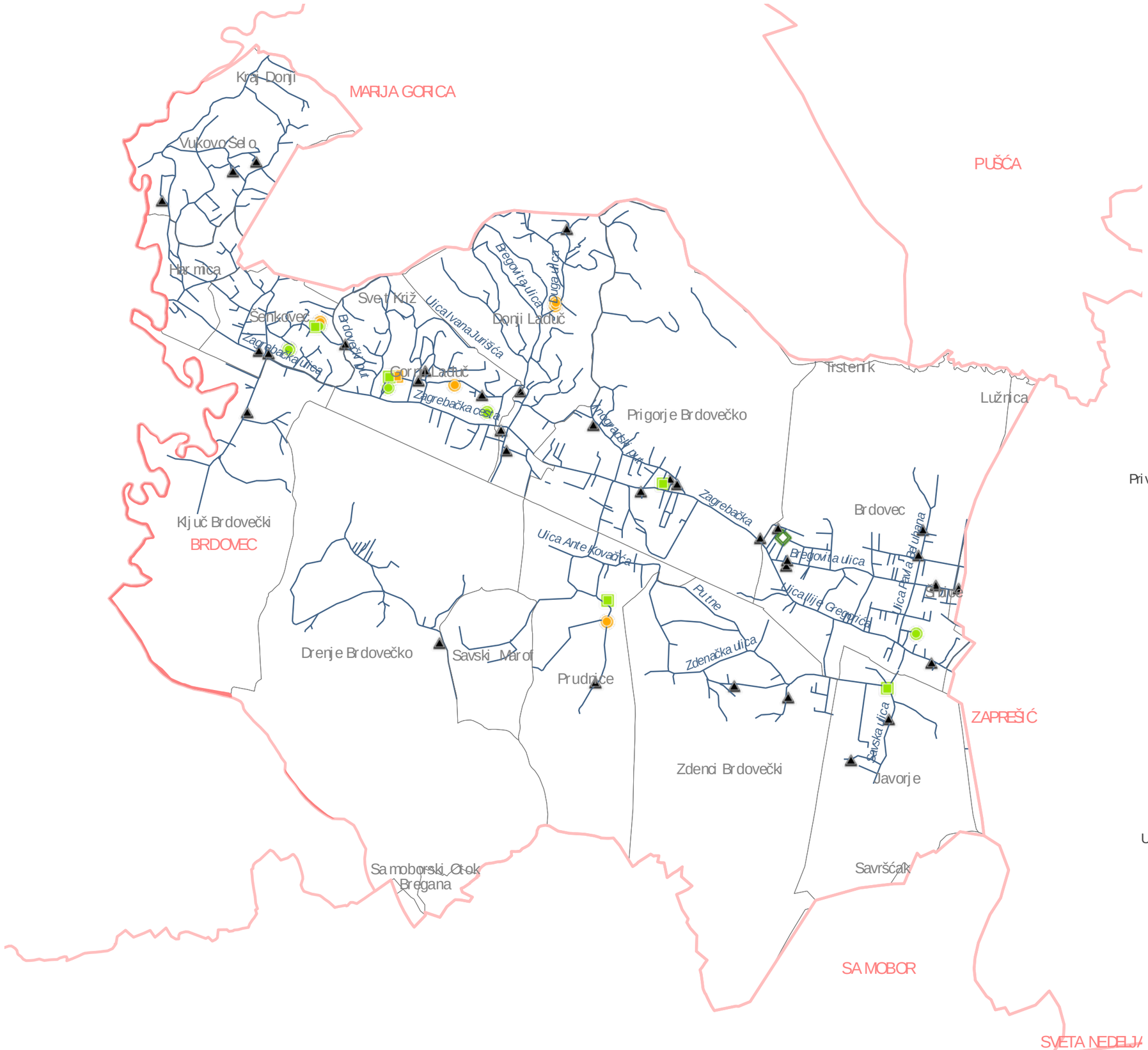

UKUPNO PRIJAVA 54

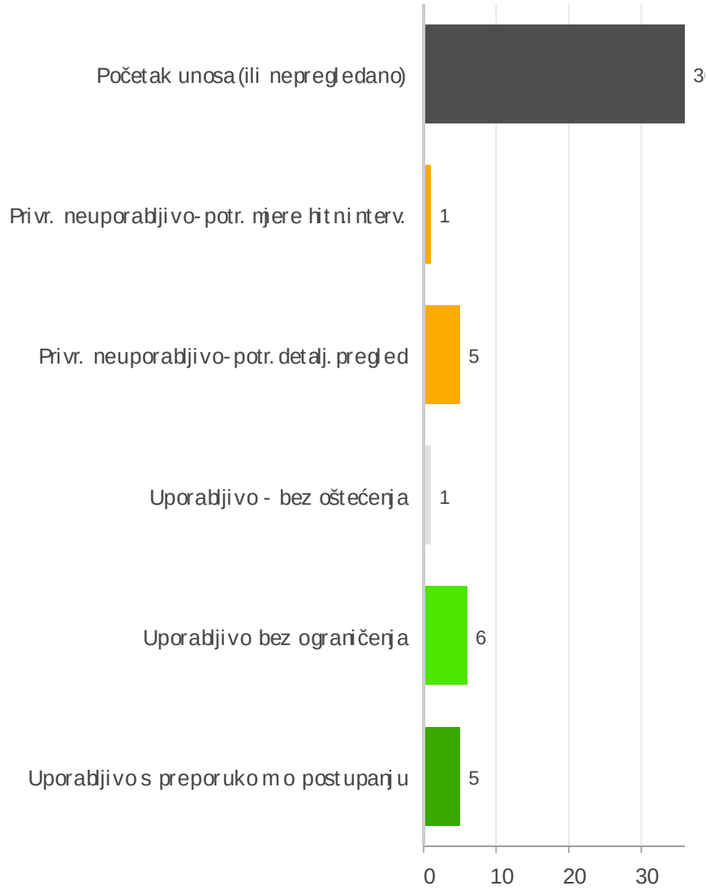

Izvor:
Hrvatski centar za potresno inženjerstvo, www.hcpi.hr
GDi ArcGIS Online
DGU

Izrada kartografskih prikaza:
Grad Zagreb, Gradski ured za strategijsko planiranje i razvoj Grada

21/02/2021 18:56

Petrinja, veljača 2021.

Zagrebačka županija

DUBRAVA

UKUPNO PRIJAVA 11

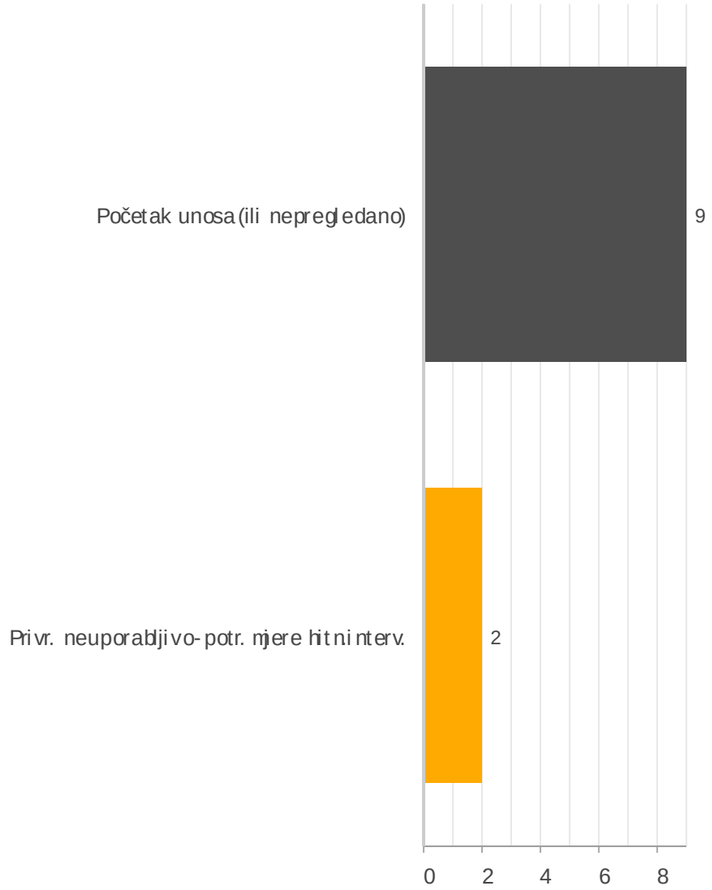

Izvor:
Hrvatski centar za potresno inženjerstvo, www.hcpi.hr
GDi ArcGIS Online
DGU

Izrada kartografskih prikaza:
Grad Zagreb, Gradski ured za strategijsko planiranje i razvoj Grada

21/02/2021 18:56

Petrinja, veljača 2021.

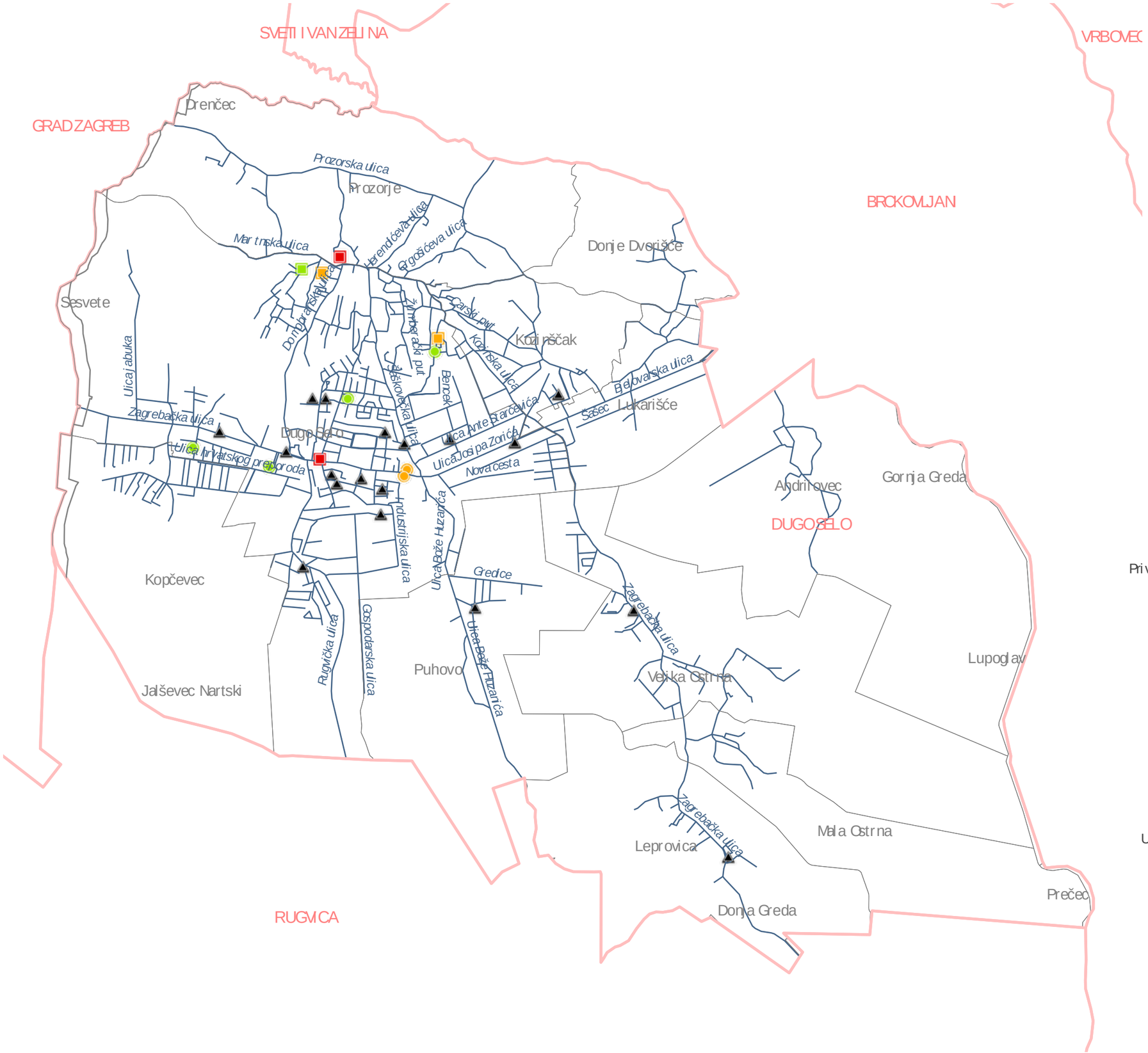

Zagrebačka županija

DUGO SELO

UKUPNO PRIJAVA 30

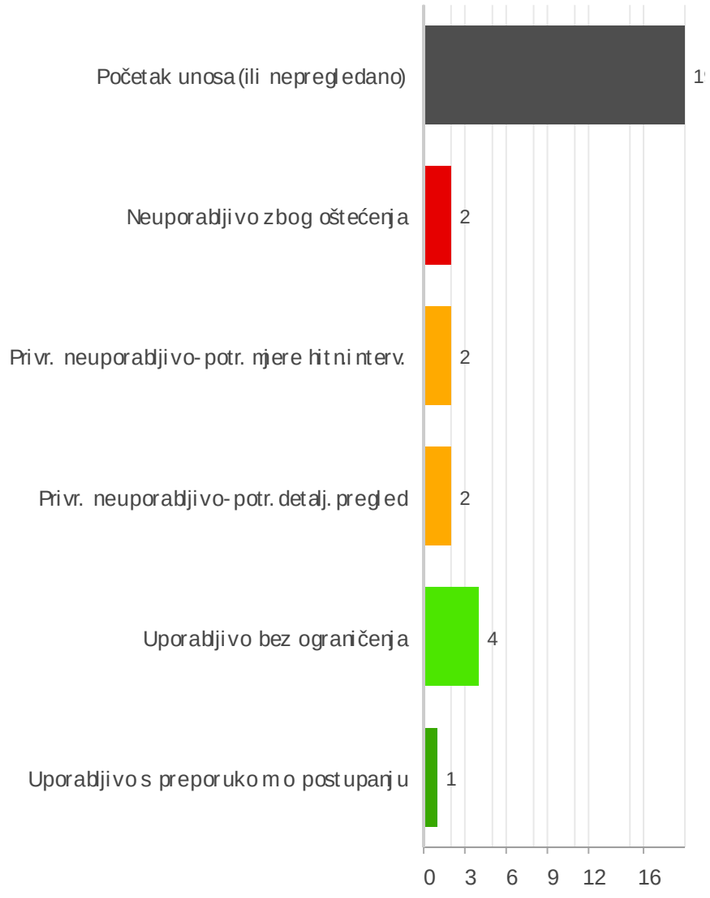

Izvor:
Hrvatski centar za potresno inženjerstvo, www.hcpi.hr
GDi ArcGIS Online
DGU

Izrada kartografskih prikaza:
Grad Zagreb, Gradski ured za strategijsko planiranje i razvoj Grada

21/02/2021 18:56

Petrinja, veljača 2021.

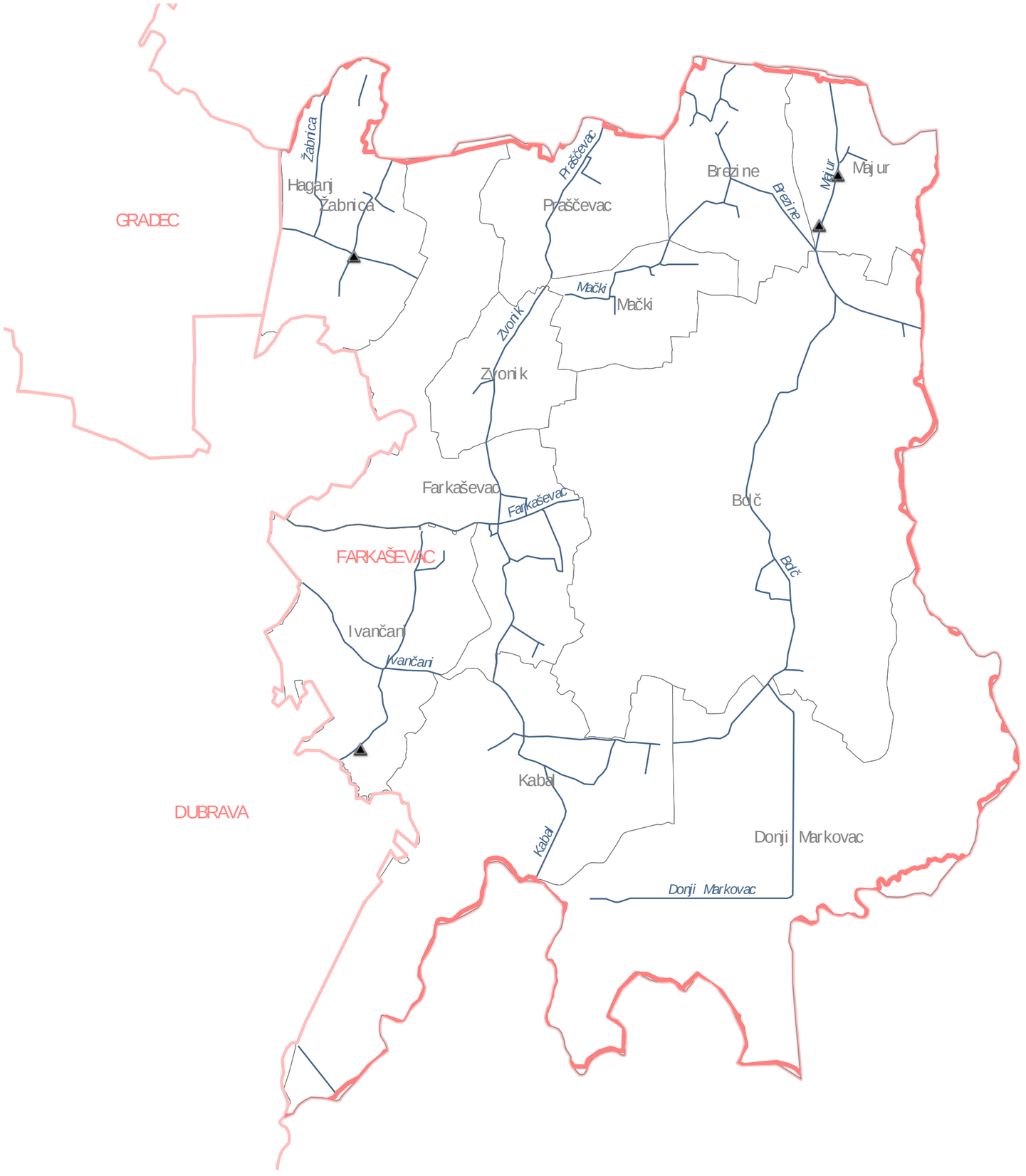

Zagrebačka županija

FARKAŠEVAC

UKUPNO PRIJAVA 4



Izvor:
Hrvatski centar za potresno inženjerstvo, www.hcpi.hr
GDi ArcGIS Online
DGU

Petrinja, veljača 2021.

Zagrebačka županija

GRADEC

UKUPNO PRIJAVA 8



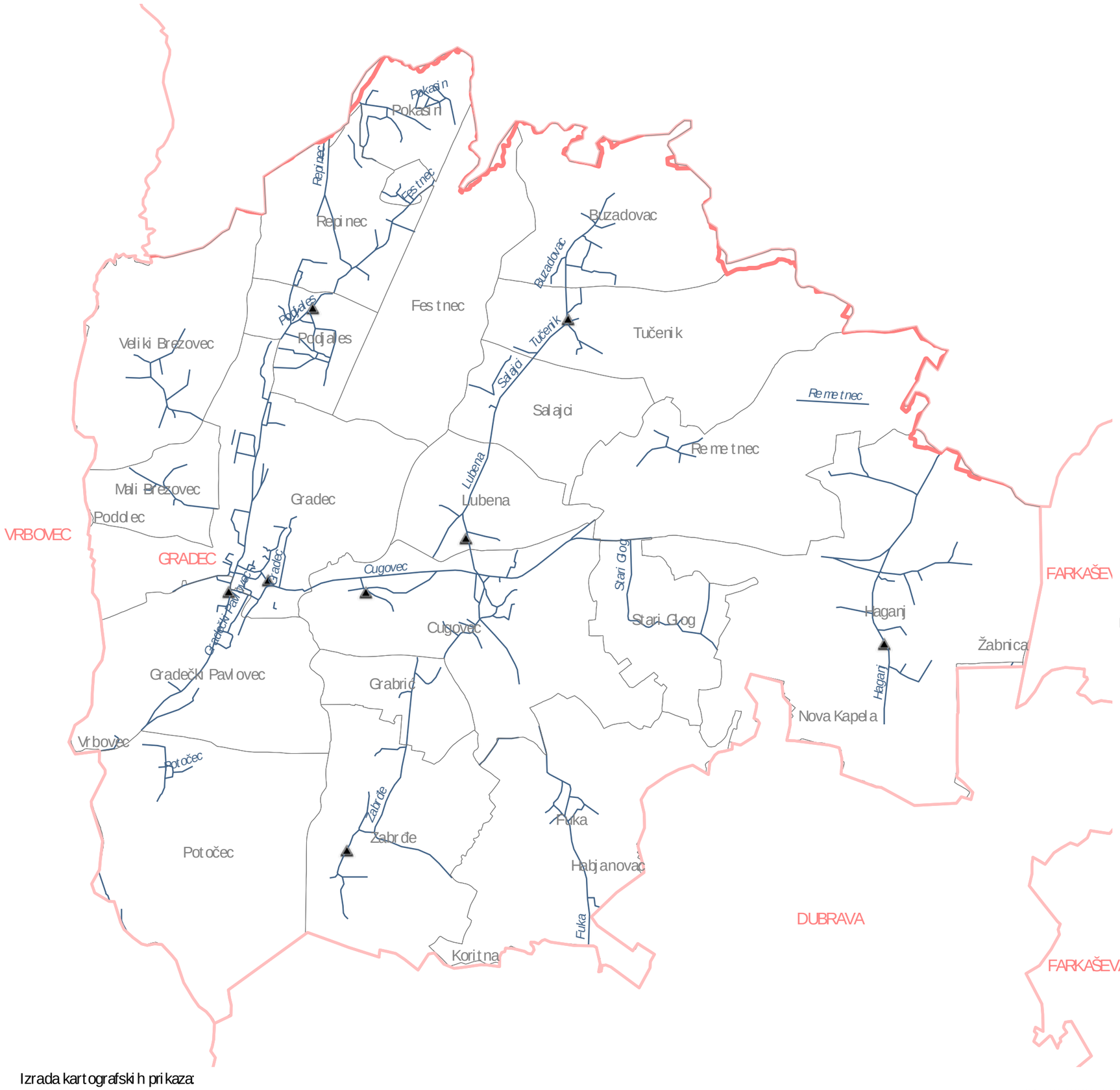

Izvor:
Hrvatski centar za potresno inženjerstvo, www.hcpi.hr
GDi ArcGIS Online
DGU

Izrada kartografskih prikaza:
Grad Zagreb, Gradski ured za strategijsko planiranje i razvoj Grada

21/02/2021 18:56

Petrinja, veljača 2021.

Zagrebačka županija

IVANIĆ-GRAD

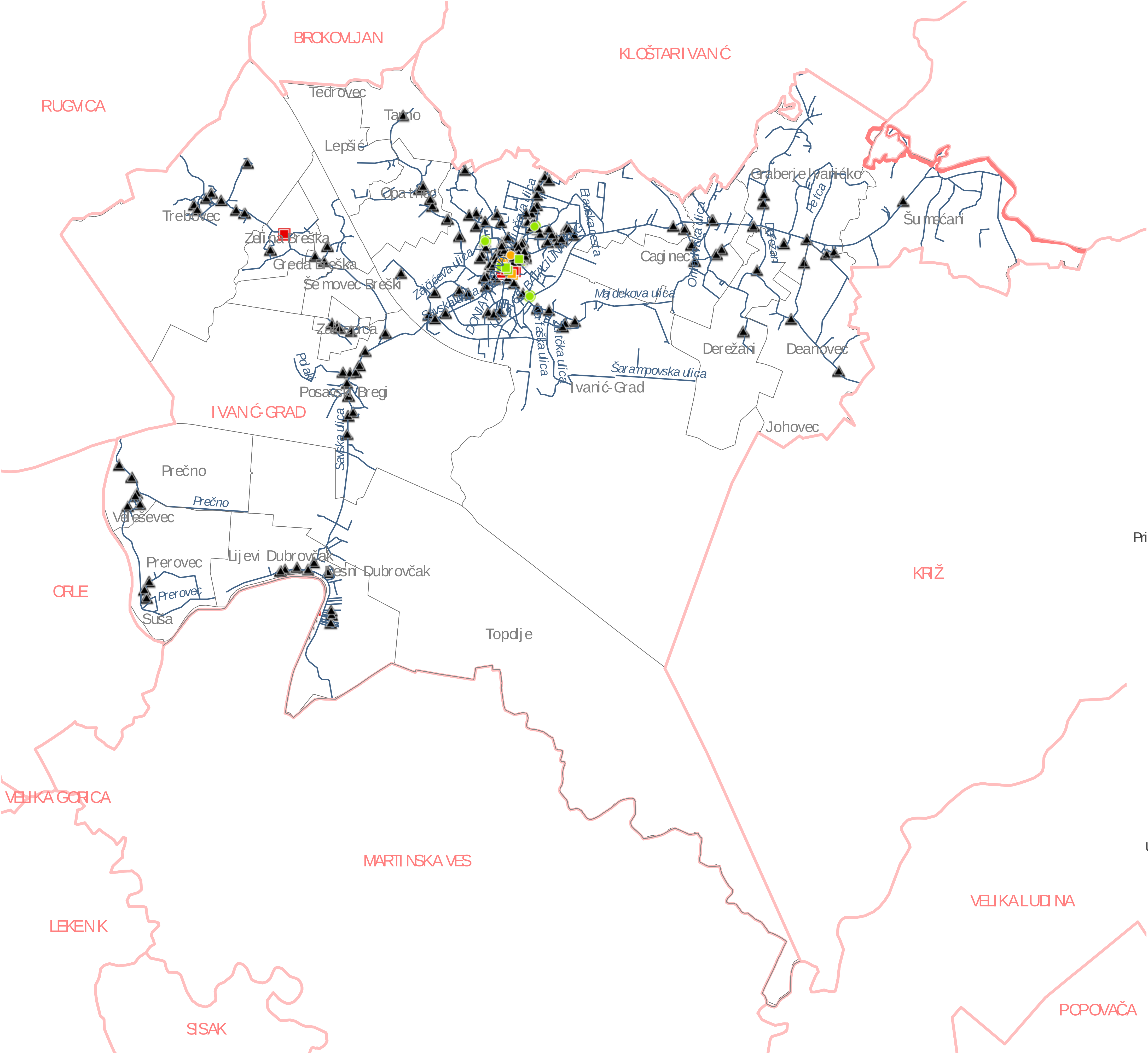

UKUPNO PRIJAVA 236



Izvor:
Hrvatski centar za potresno inženjerstvo, www.hcpi.hr
GDi ArcGIS Online
DGU

Izrada kartografskih prikaza:
Grad Zagreb, Gradski ured za strategijsko planiranje i razvoj Grada

21/02/2021 18:56

Petrinja, veljača 2021.

Zagrebačka županija

JAKOVLJE

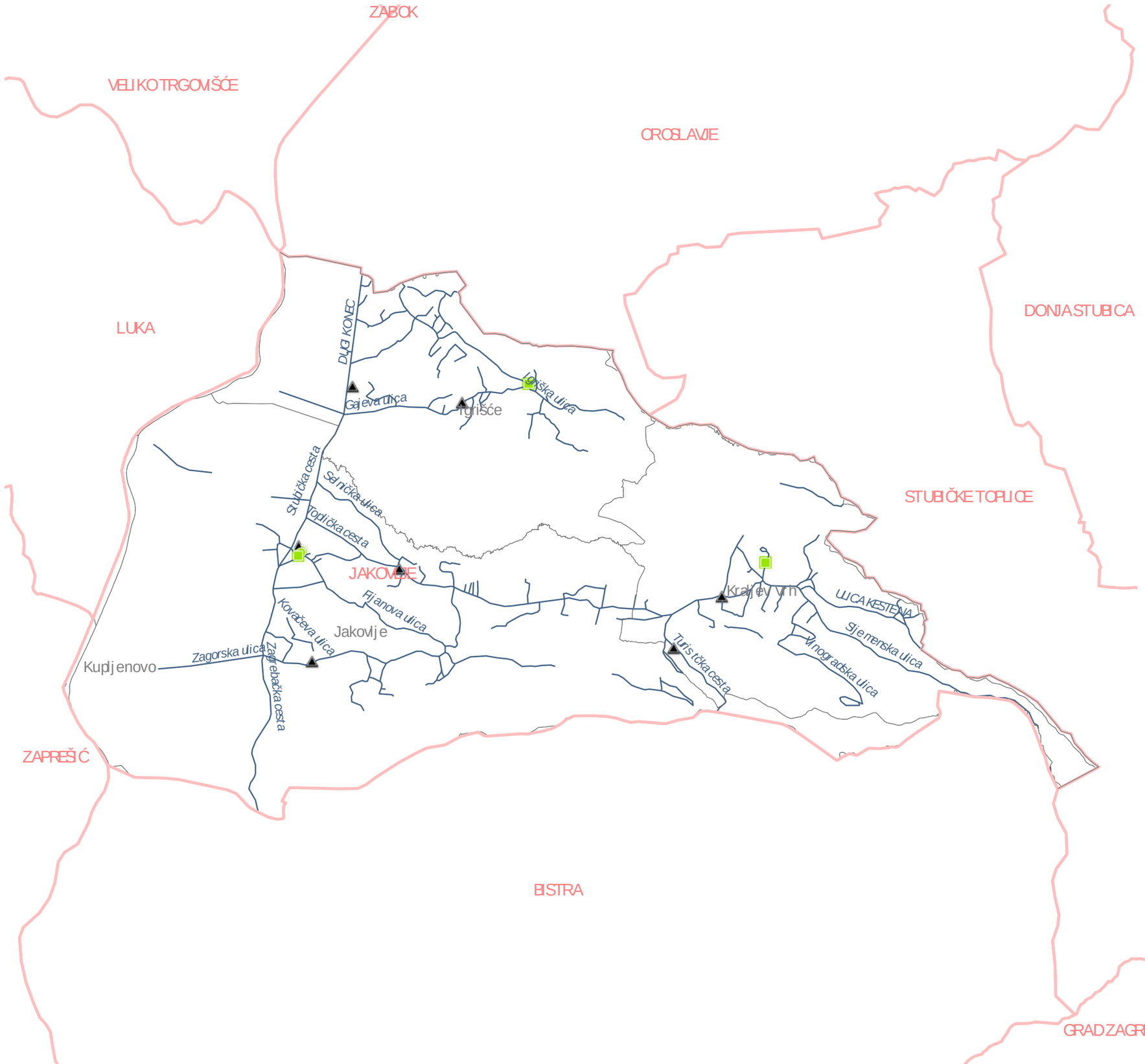

UKUPNO PRIJAVA 11

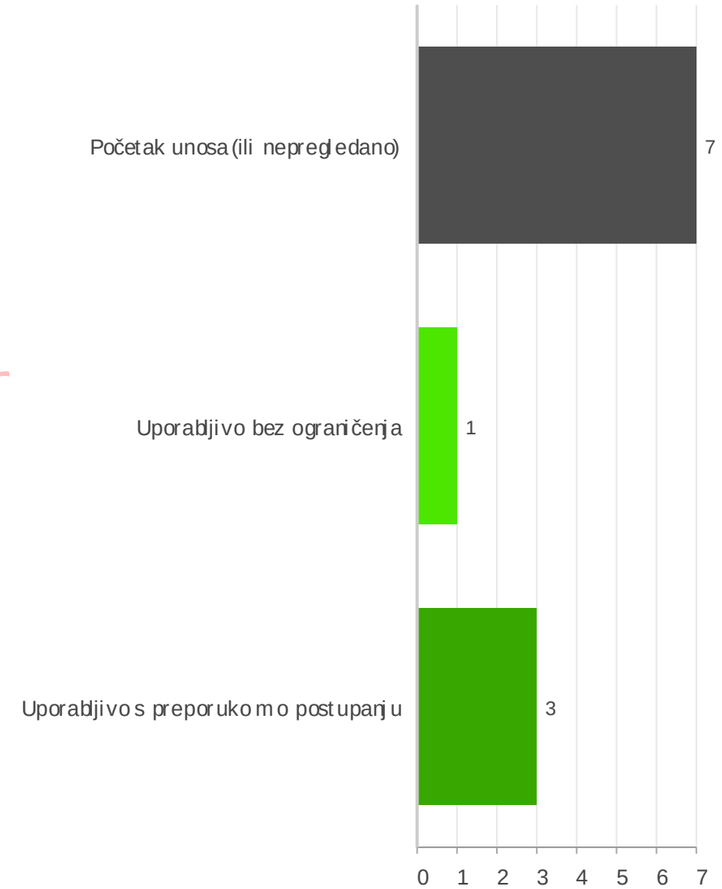

Izvor:
Hrvatski centar za potresno inženjerstvo, www.hcpi.hr
GDi ArcGIS Online
DGU

Izrada kartografskih prikaza:
Grad Zagreb, Gradski ured za strategijsko planiranje i razvoj Grada

21/02/2021 18:56

Petrinja, veljača 2021.

Zagrebačka županija

JASTREBARSKO

UKUPNO PRIJAVA 310

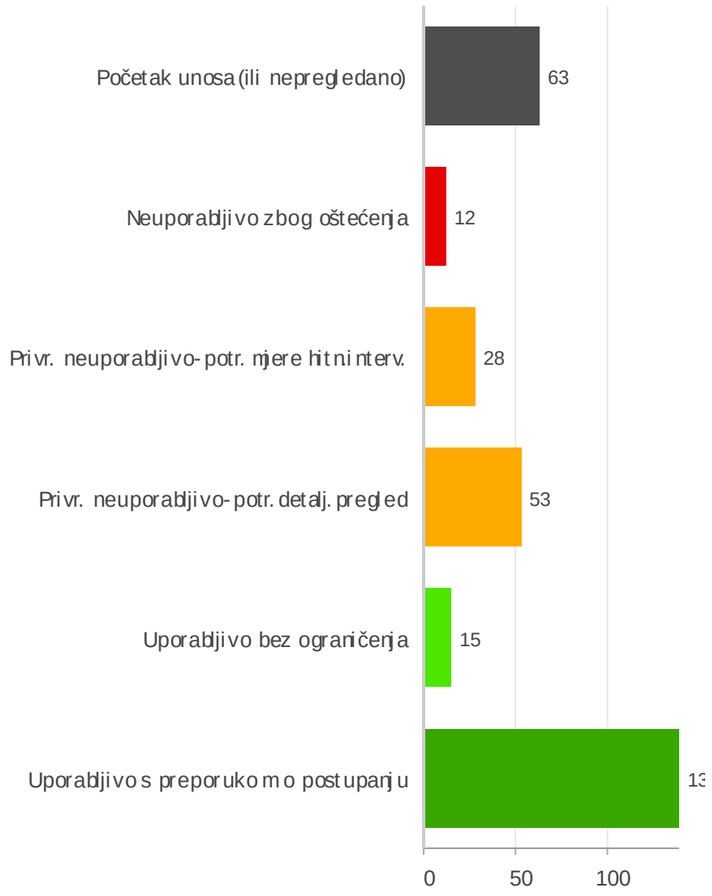

Izvor:
Hrvatski centar za potresno inženjerstvo, www.hcpi.hr
GDi ArcGIS Online
DGU

Izrada kartografskih prikaza:
Grad Zagreb, Gradski ured za strategijsko planiranje i razvoj Grada

21/02/2021 18:56

Petrinja, veljača 2021.

Zagrebačka županija

KLI NČA SELA

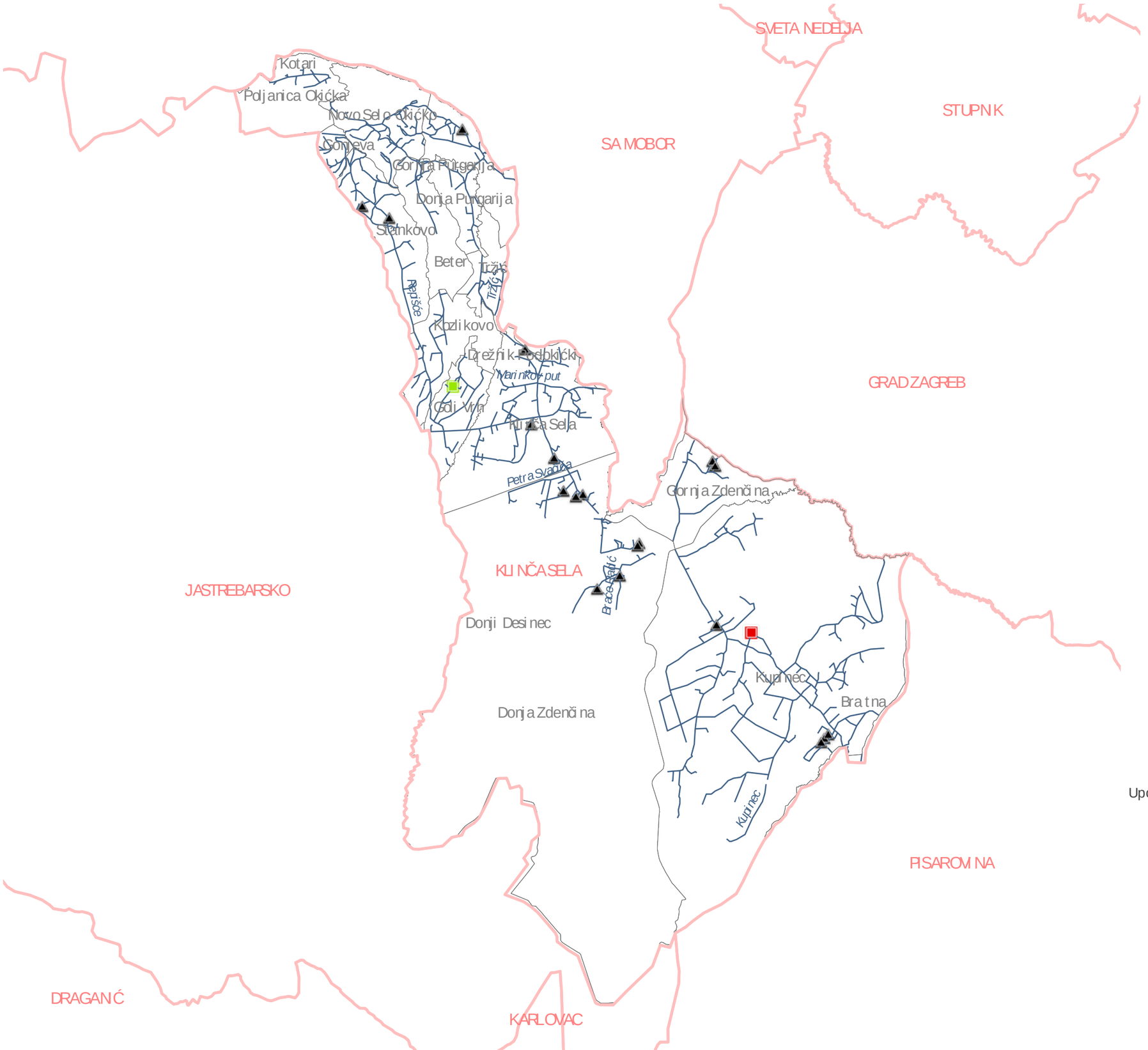

UKUPNO PRIJAVA 21

Izvor:
Hrvatski centar za potresno inženjerstvo, www.hcpi.hr
GDi ArcGIS Online
DGU

Izrada kartografskih prikaza:
Grad Zagreb, Gradski ured za strategijsko planiranje i razvoj Grada

21/02/2021 18:56

Petrinja, veljača 2021.

Zagrebačka županija

KLOŠTAR IVANIĆ

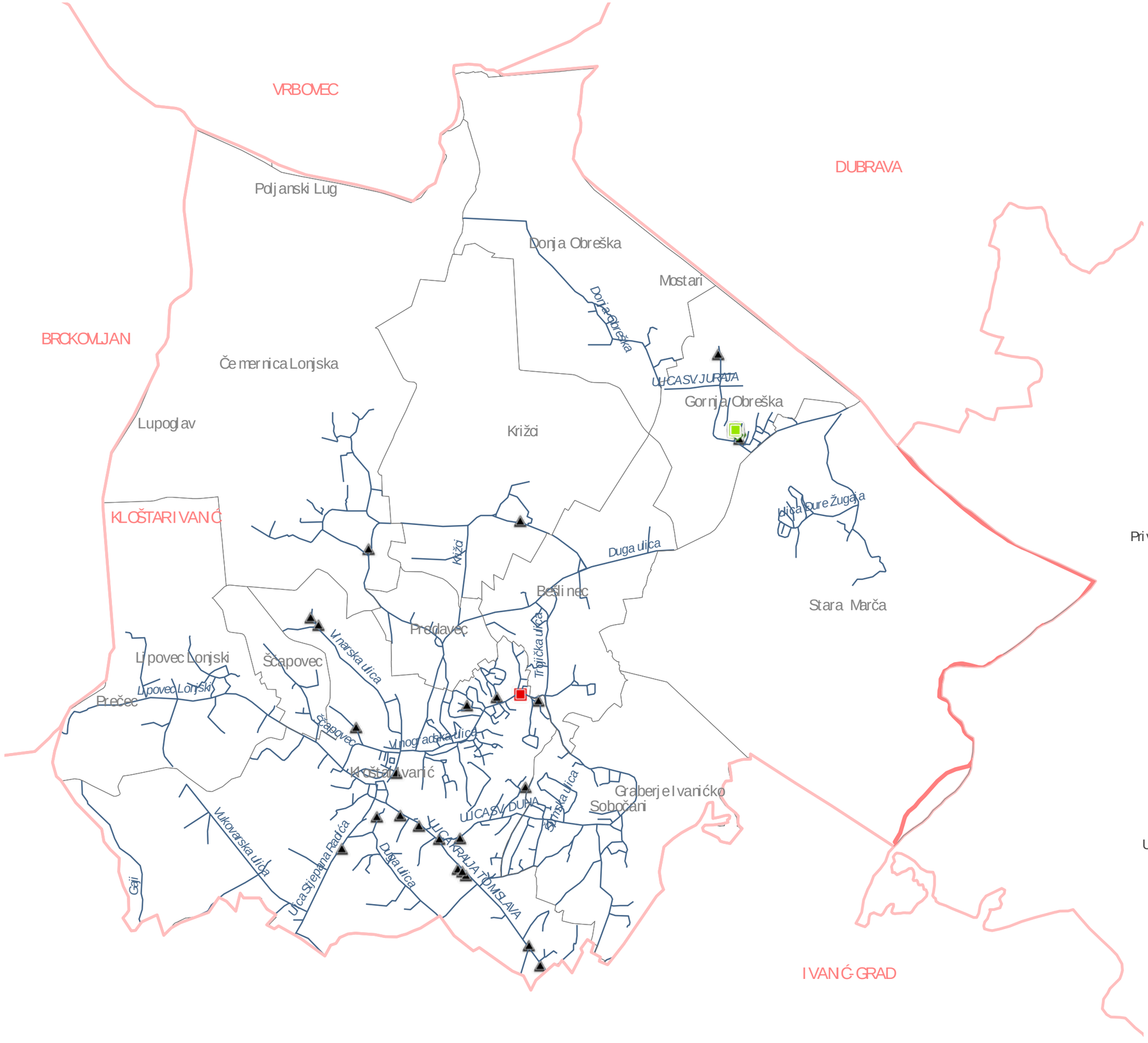

UKUPNO PRIJAVA 39

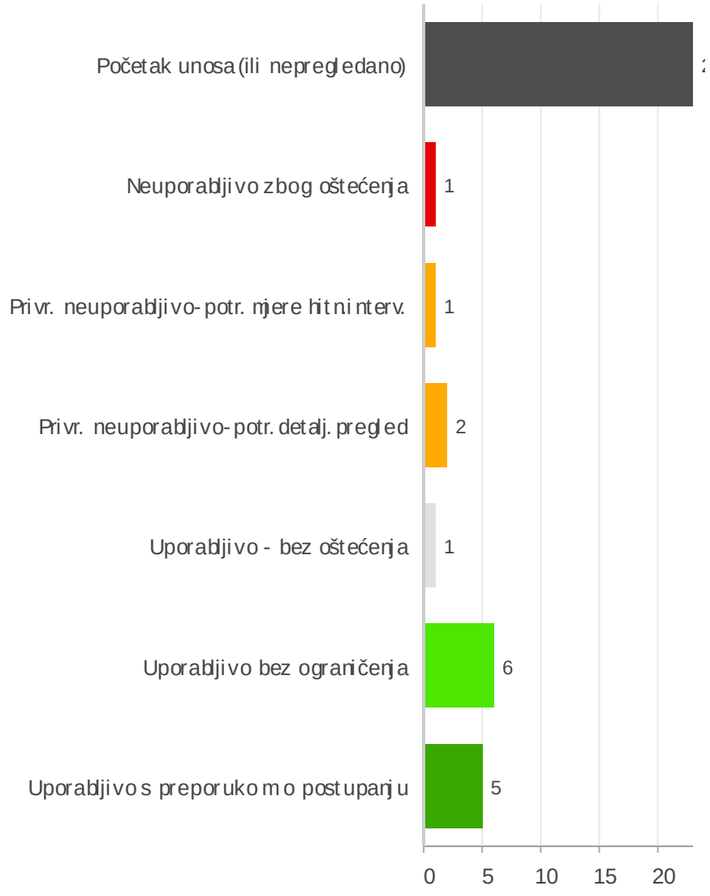

Izvor:
Hrvatski centar za potresno inženjerstvo, www.hcpi.hr
GDI ArcGIS Online
DGU

Izrada kartografskih prikaza:
Grad Zagreb, Gradski ured za strategijsko planiranje i razvoj Grada

21/02/2021 18:56

Petrinja, veljača 2021.

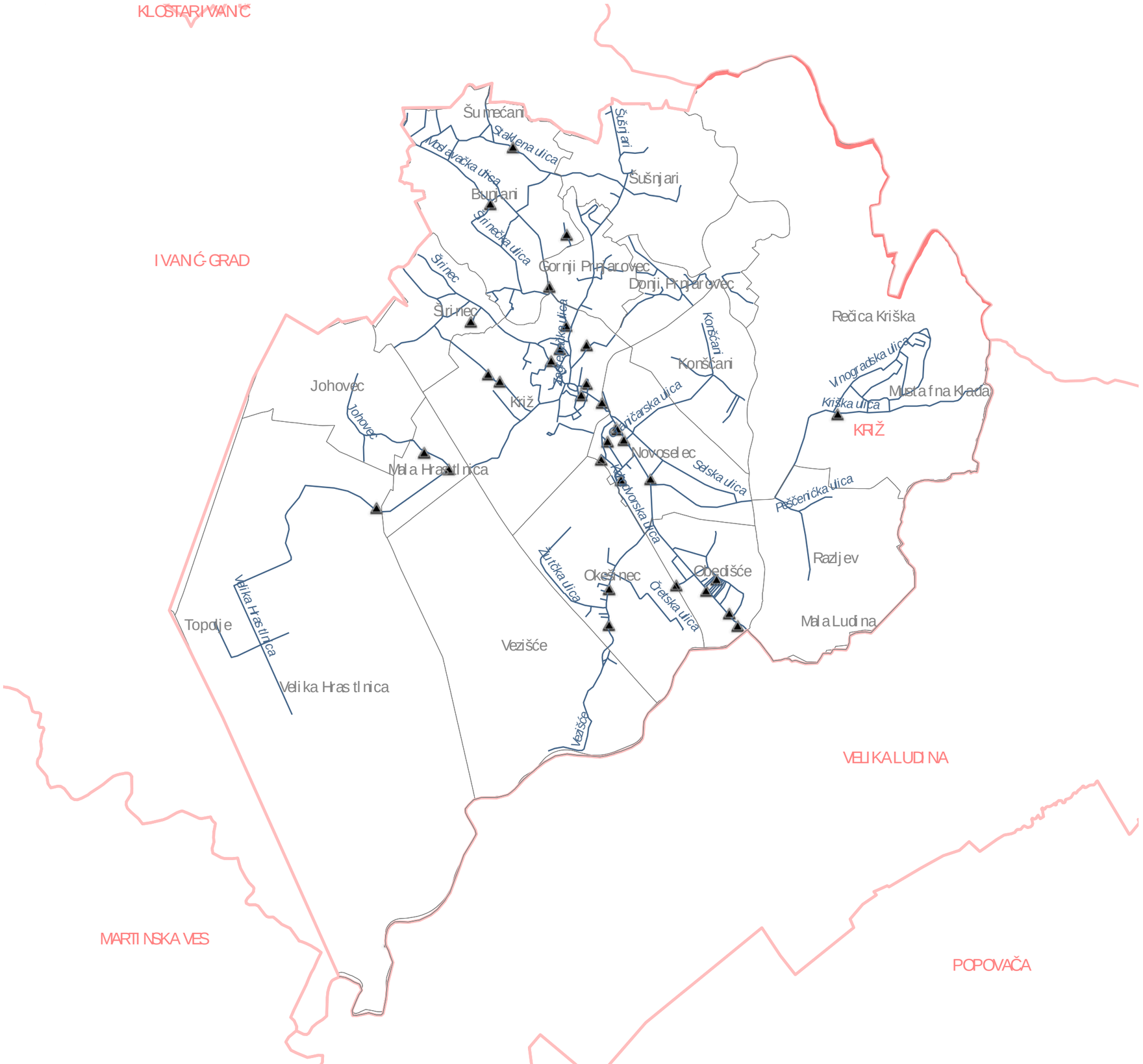

Zagrebačka županija

KRIŽ

UKUPNO PRIJAVA 32



Izvor:
Hrvatski centar za potresno inženjerstvo, www.hcpi.hr
GDi ArcGIS Online
DGU

Petrinja, veljača 2021.

Izrada kartografskih prikaza:
Grad Zagreb, Gradski ured za strategijsko planiranje i razvoj Grada

21/02/2021 18:56

Zagrebačka županija

VRBOVEC

UKUPNO PRIJAVA 73

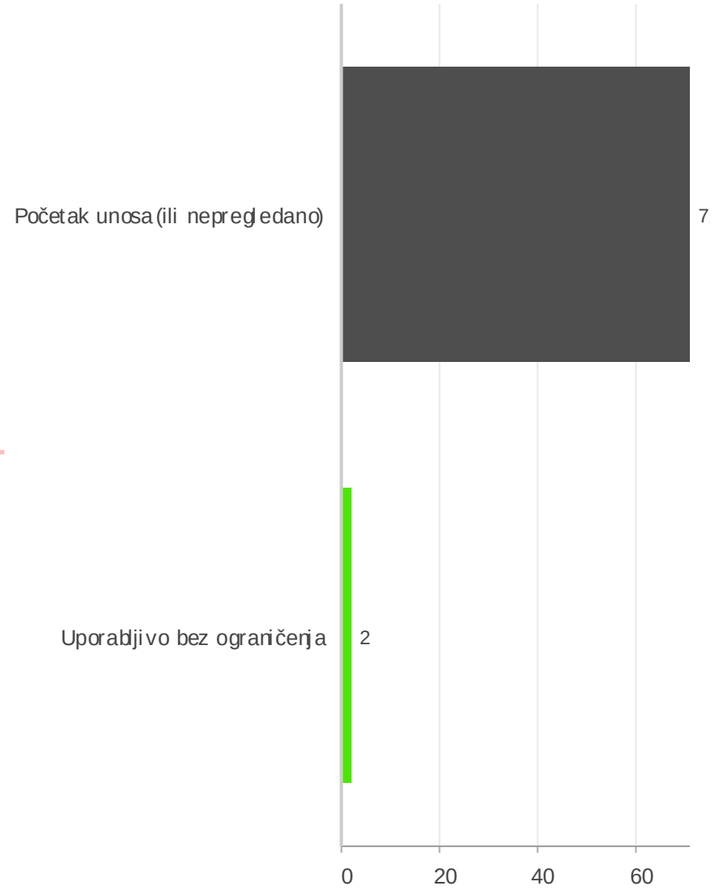

Izvor:
Hrvatski centar za potresno inženjerstvo, www.hcpi.hr
GDi ArcGIS Online
DGU

Petrinja, veljača 2021.

Izrada kartografskih prikaza:
Grad Zagreb, Gradski ured za strategijsko planiranje i razvoj Grada

21/02/2021 18:56

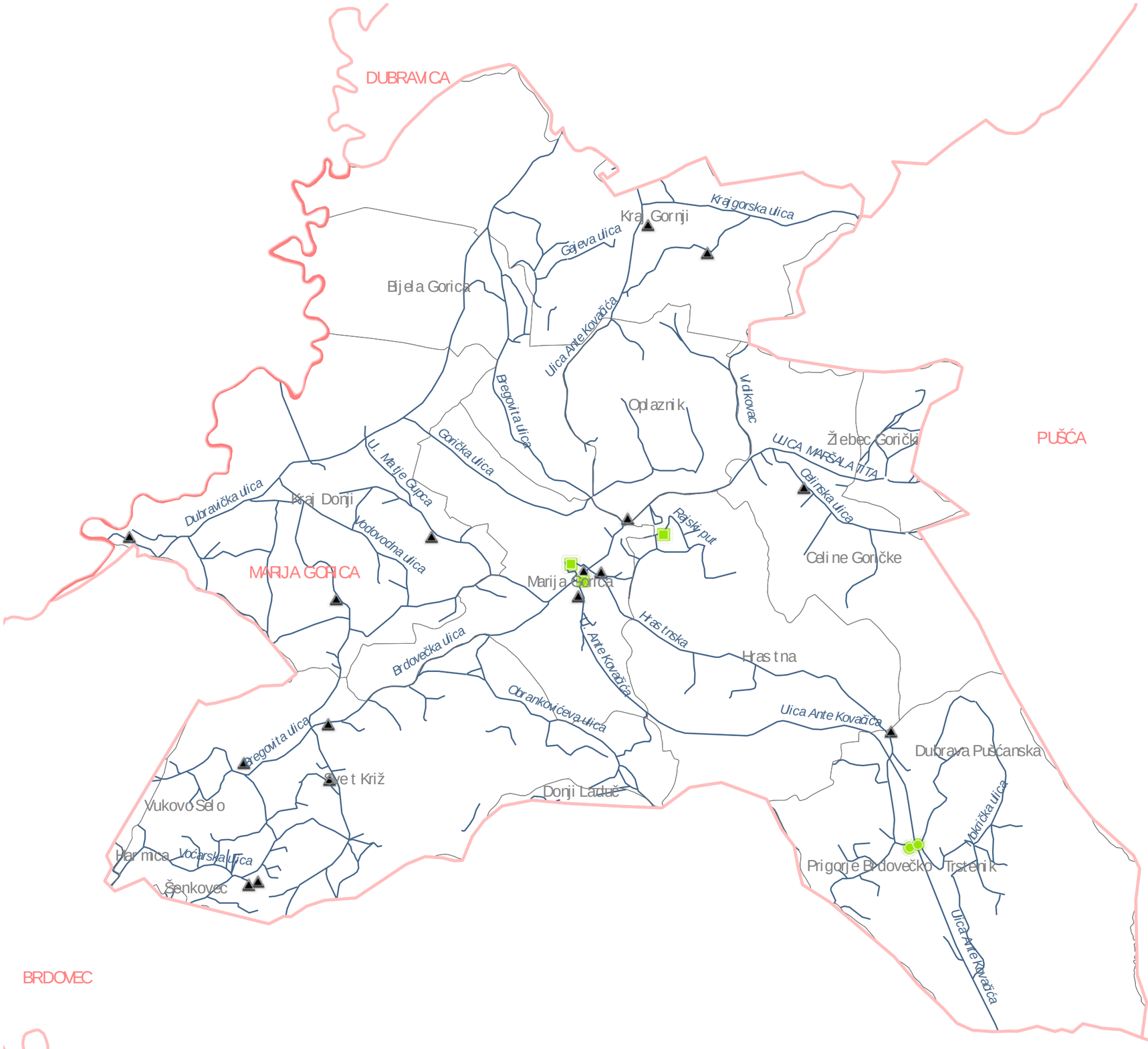

Zagrebačka županija

MARIJA GORICA

UKUPNO PRIJAVA 22

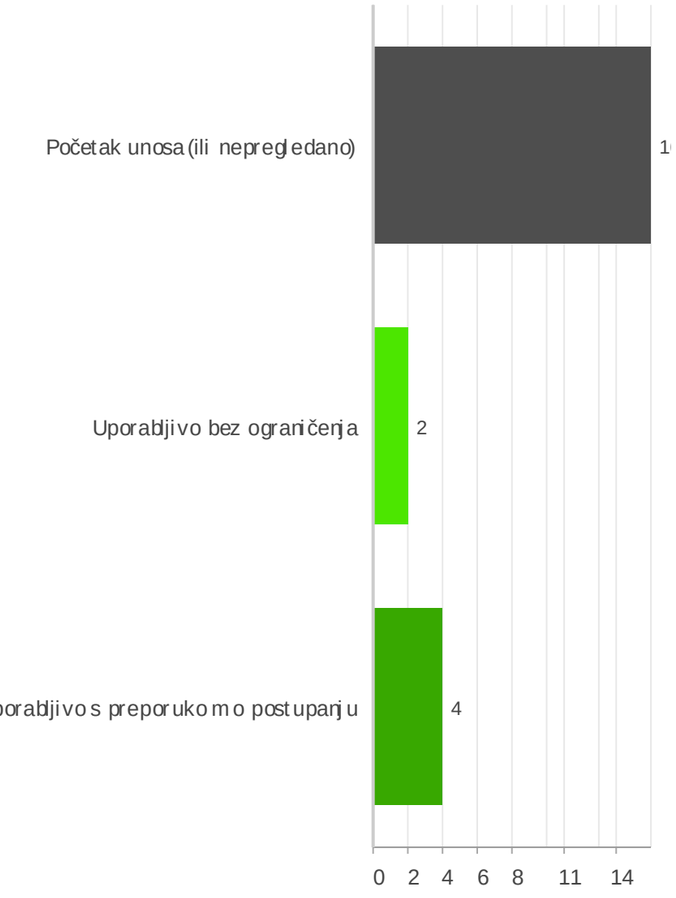

Izvor:
Hrvatski centar za potresno inženjerstvo, www.hcpi.hr
GDi ArcGIS Online
DGU

Izrada kartografskih prikaza:
Grad Zagreb, Gradski ured za strategijsko planiranje i razvoj Grada

21/02/2021 18:56

Petrinja, veljača 2021.

ŽUMBERAK

UKUPNO PRIJAVA 3

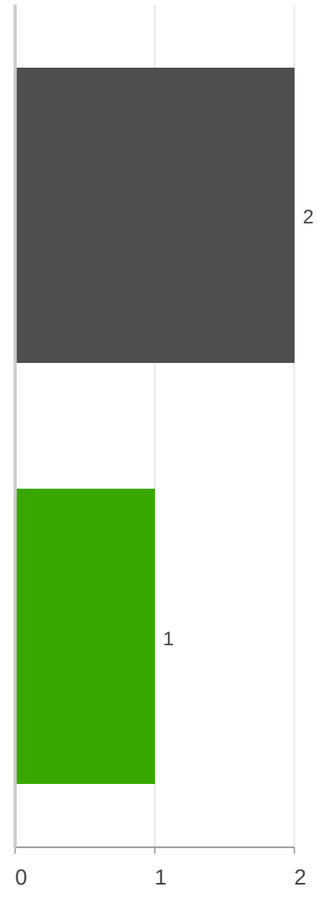

Izvor:
Hrvatski centar za potresno inženjerstvo, www.hcpi.hr
GDi ArcGIS Online
DGU

Izrada kartografskih prikaza:
Grad Zagreb, Gradski ured za strategijsko planiranje i razvoj Grada

21/02/2021 18:56

Petrinja, veljača 2021.

Zagrebačka županija

VELIKA GORICA

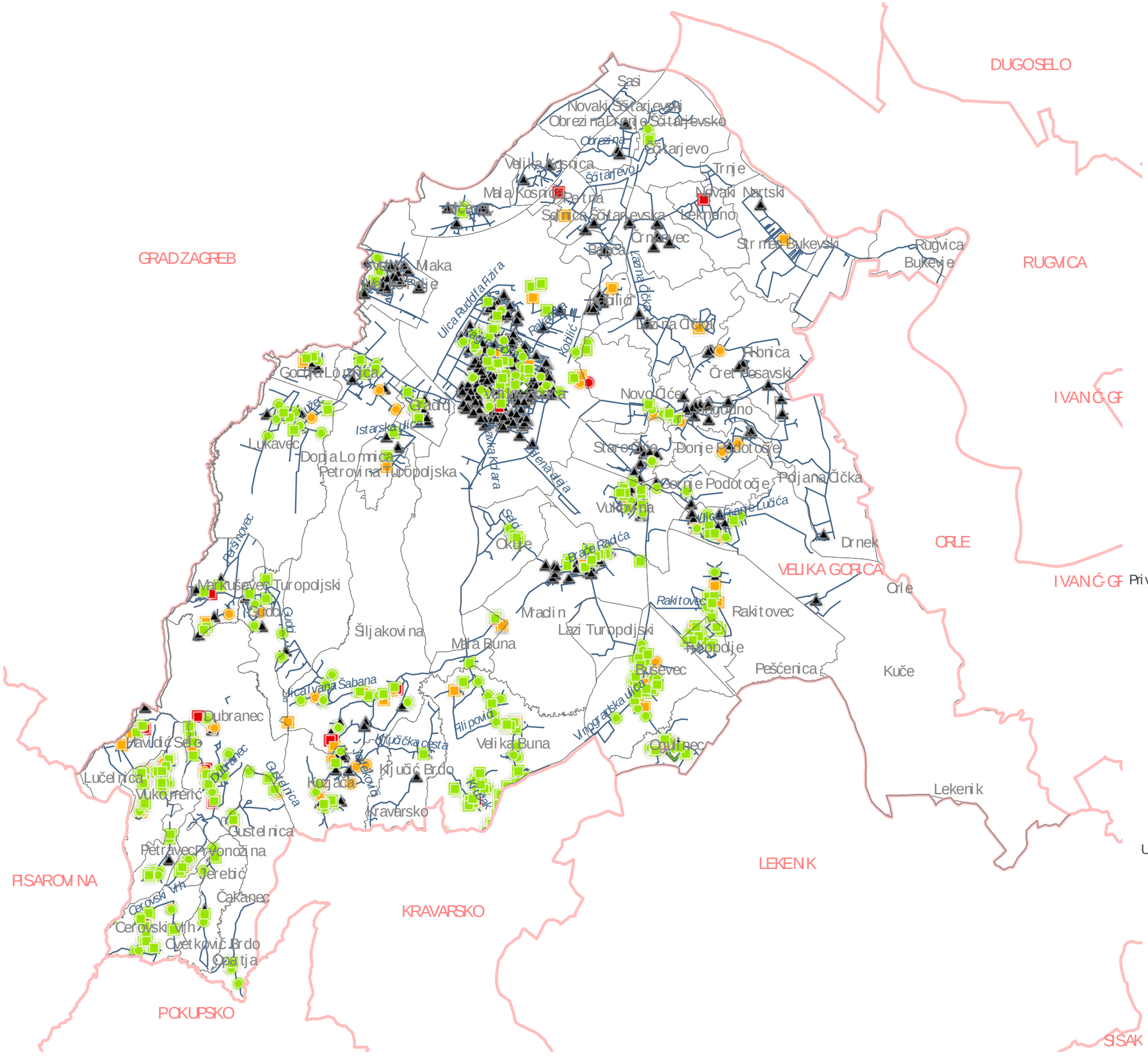

UKUPNO PRIJAVA 1,189

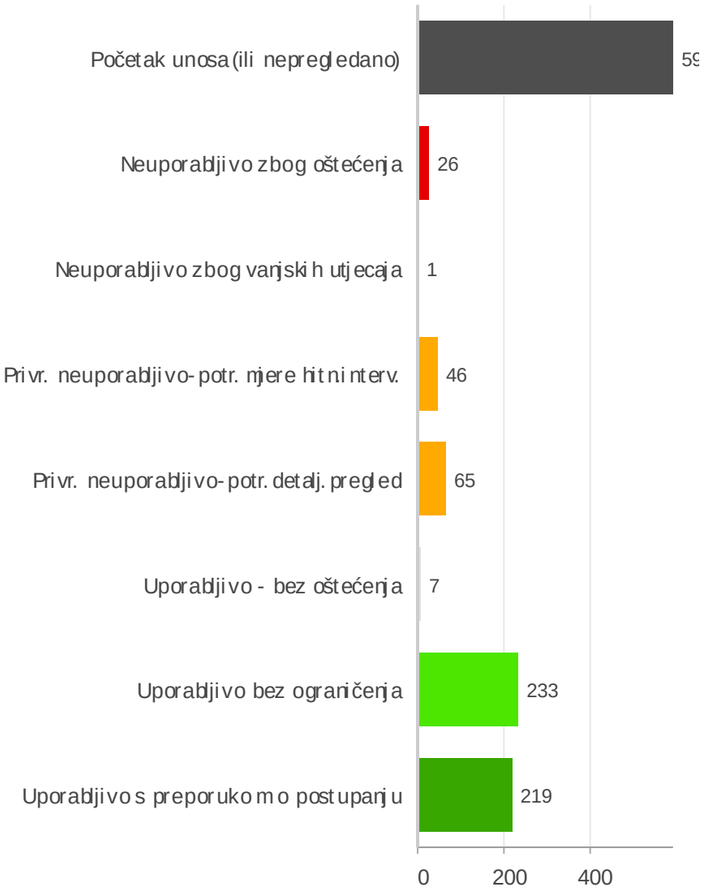

Izvor:
Hrvatski centar za potresno inženjerstvo, www.hcpi.hr
GDi ArcGIS Online
DGU

Petrinja, veljača 2021.

Izrada kartografskih prikaza:
Grad Zagreb, Gradski ured za strategijsko planiranje i razvoj Grada

21/02/2021 18:56

Zagrebačka županija

PISAROVINA

UKUPNO PRIJAVA 173

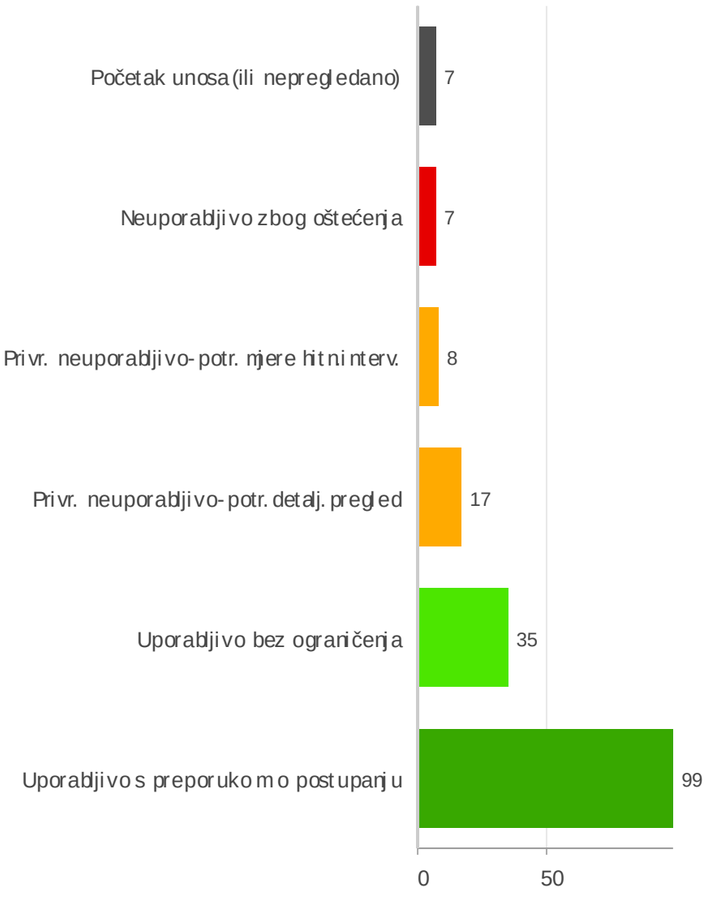

Izvor:
Hrvatski centar za potresno inženjerstvo, www.hcpi.hr
GDi ArcGIS Online
DGU

Petrinja, veljača 2021.

Izrada kartografskih prikaza:
Grad Zagreb, Gradski ured za strategijsko planiranje i razvoj Grada

21/02/2021 18:56

Zagrebačka županija

PRESEKA

UKUPNO PRIJAVA 10

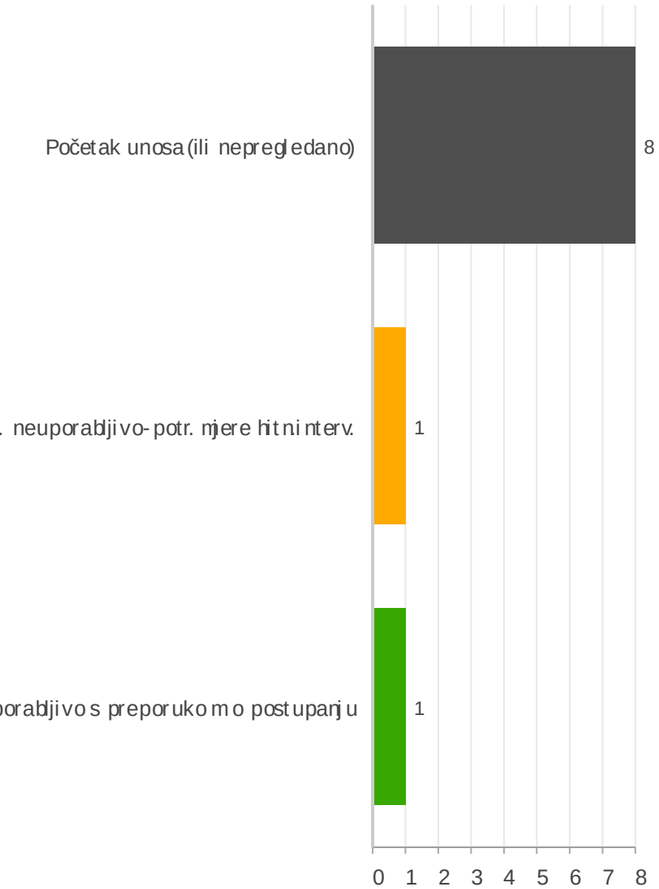

Izvor:
Hrvatski centar za potresno inženjerstvo, www.hcpi.hr
GDi ArcGIS Online
DGU

Izrada kartografskih prikaza:
Grad Zagreb, Gradski ured za strategijsko planiranje i razvoj Grada

21/02/2021 18:56

Petrinja, veljača 2021.

Zagrebačka županija

PUŠĆA

UKUPNO PRIJAVA 24

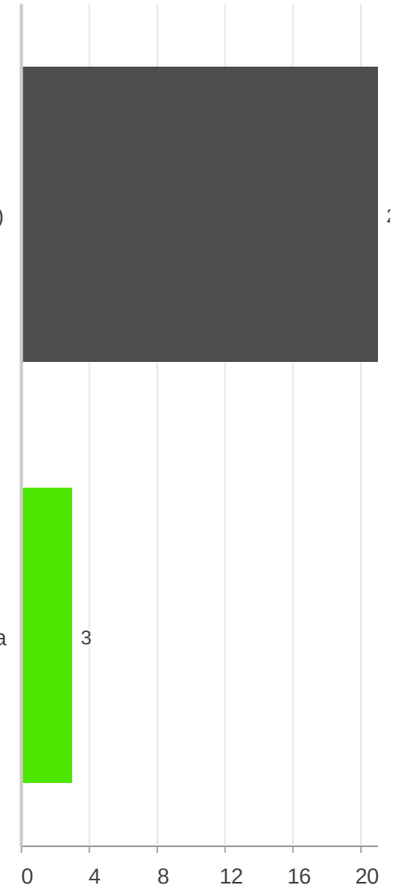

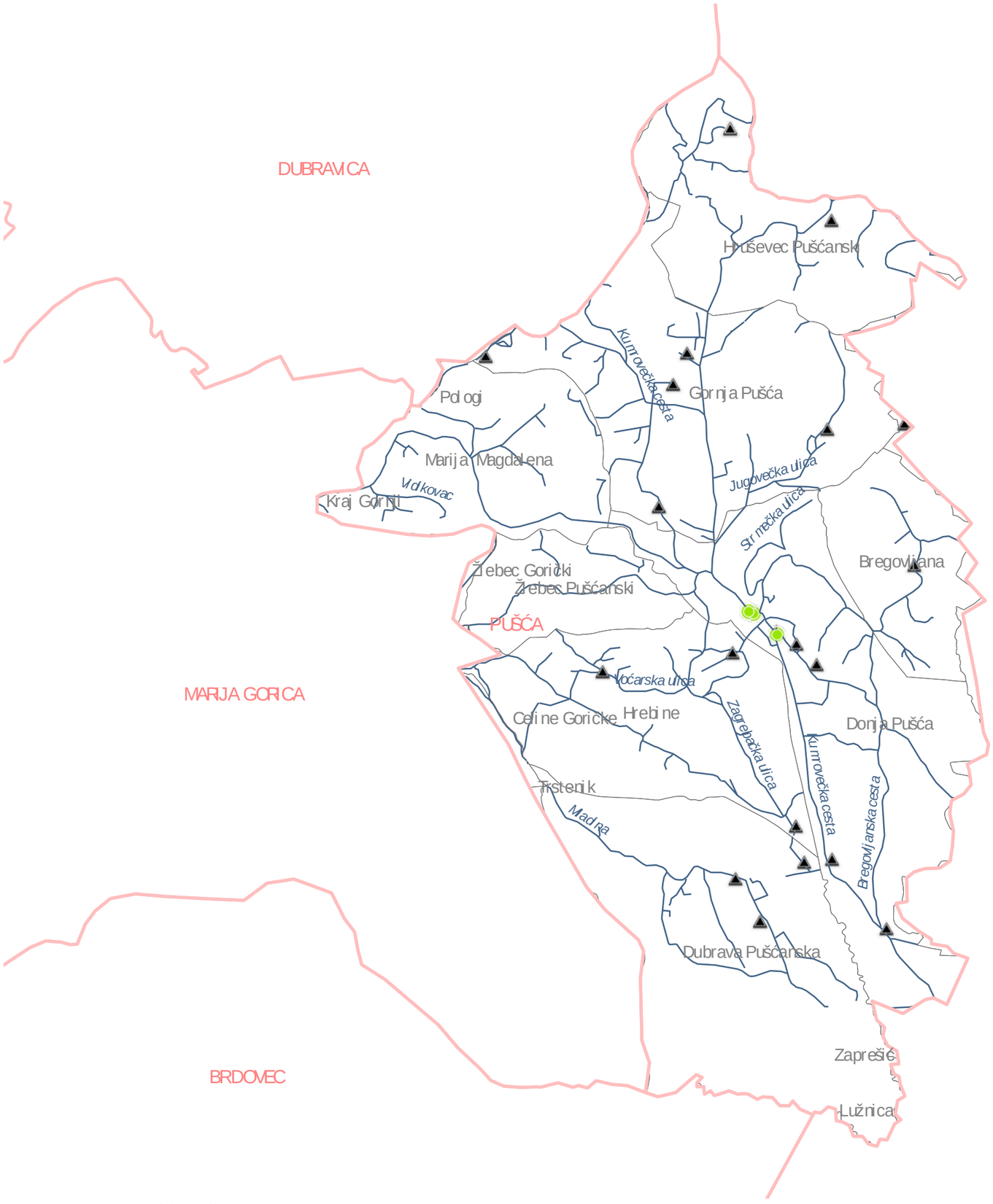

Izrada kartografskih prikaza:
Grad Zagreb, Gradski ured za strategijsko planiranje i razvoj Grada

21/02/2021 18:56

Izvor:
Hrvatski centar za potresno inženjerstvo, www.hcpi.hr
GDi ArcGIS Online
DGU

Petrinja, veljača 2021.

Zagrebačka županija

RUGVICA

UKUPNO PRIJAVA 39

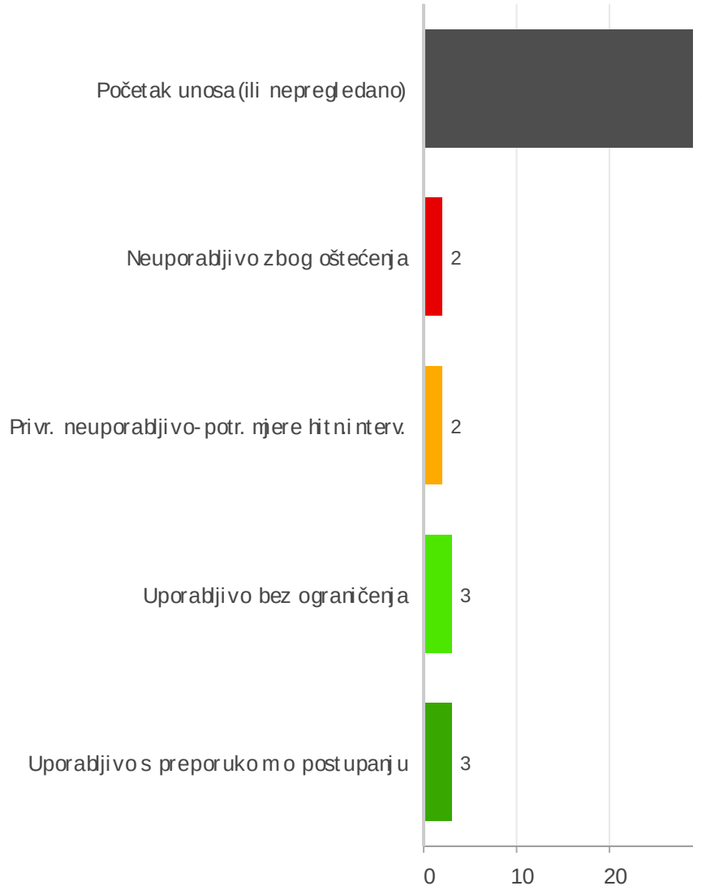

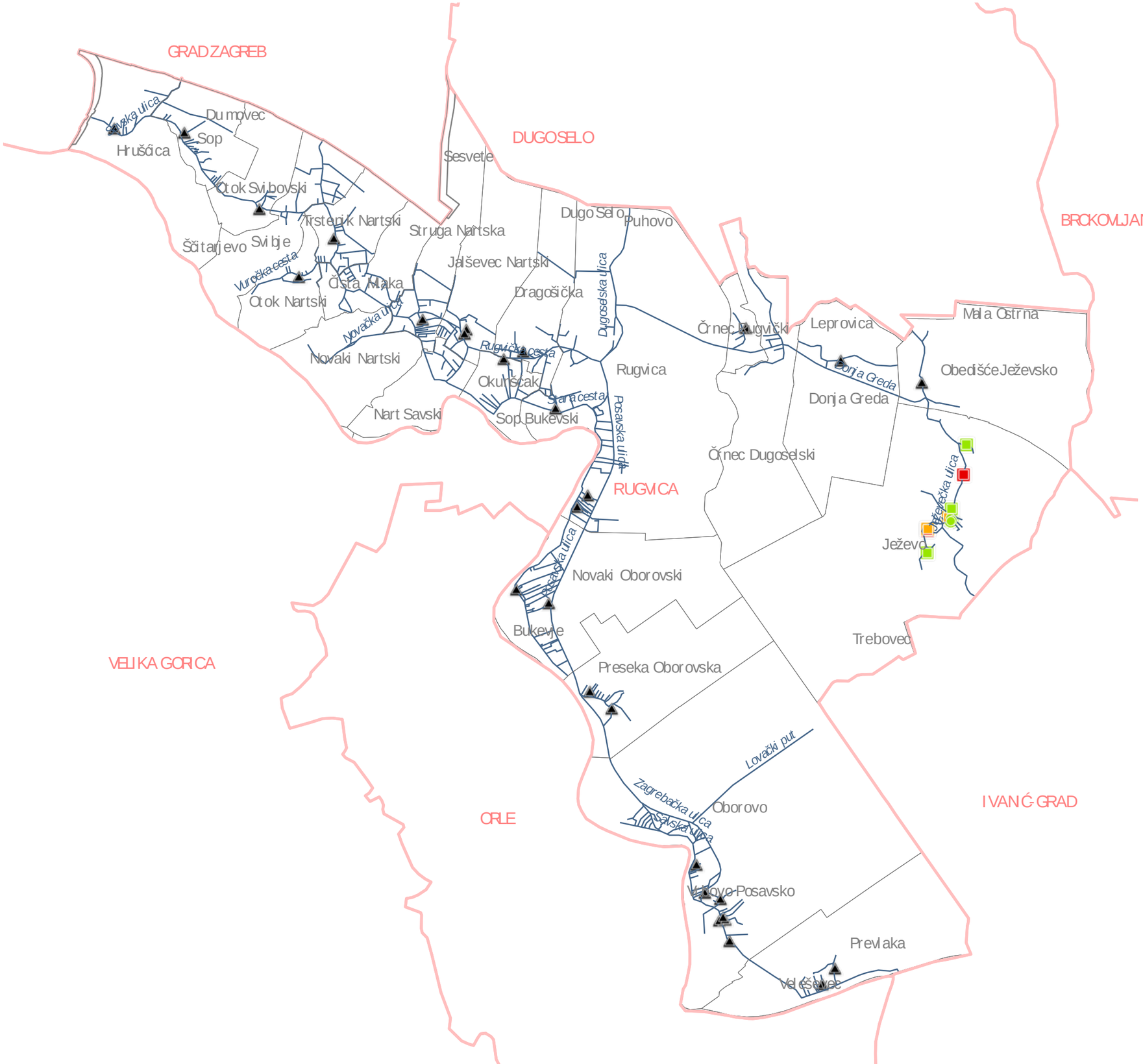

Izvor:
Hrvatski centar za potresno inženjerstvo, www.hcpi.hr
GDi ArcGIS Online
DGU

Izradu kartografskih prikaza:
Grad Zagreb, Gradski ured za strategijsko planiranje i razvoj Grada

21/02/2021 18:56

Petrinja, veljača 2021.

Zagrebačka županija

SAMOBOR

UKUPNO PRIJAVA 83

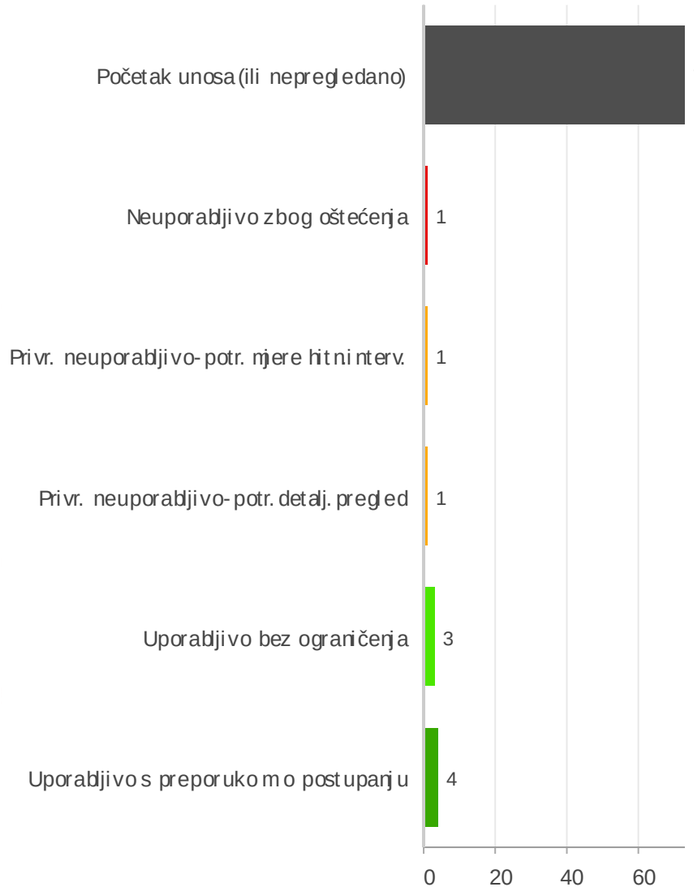

Izrada kartografskih prikaza:
Grad Zagreb, Gradski ured za strategijsko planiranje i razvoj Grada

21/02/2021 18:56

Izvor:
Hrvatski centar za potresno inženjerstvo, www.hcpi.hr
GDi ArcGIS Online
DGU

Petrinja, veljača 2021.

Zagrebačka županija

KRAŠIĆ

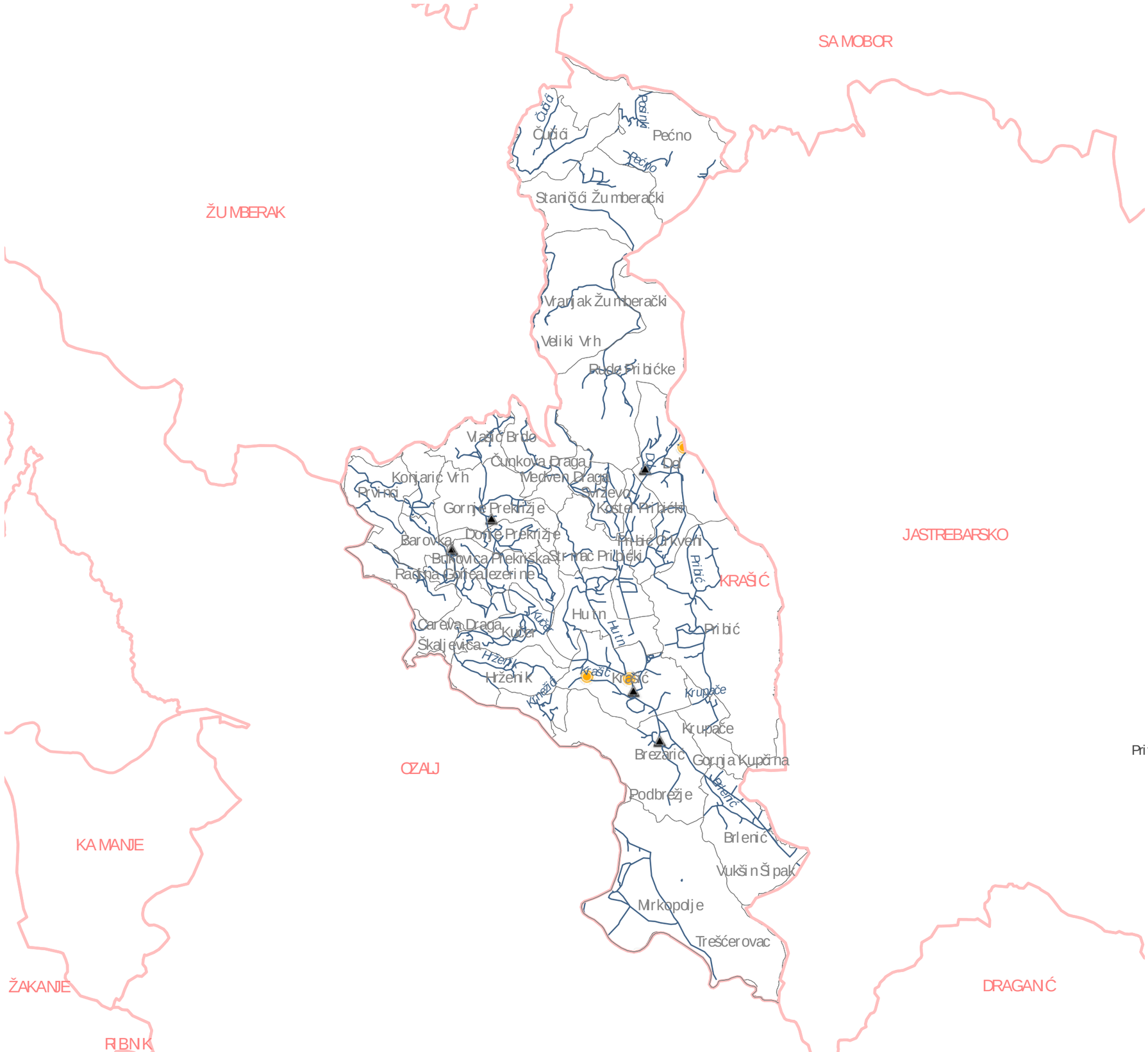

UKUPNO PRIJAVA 8

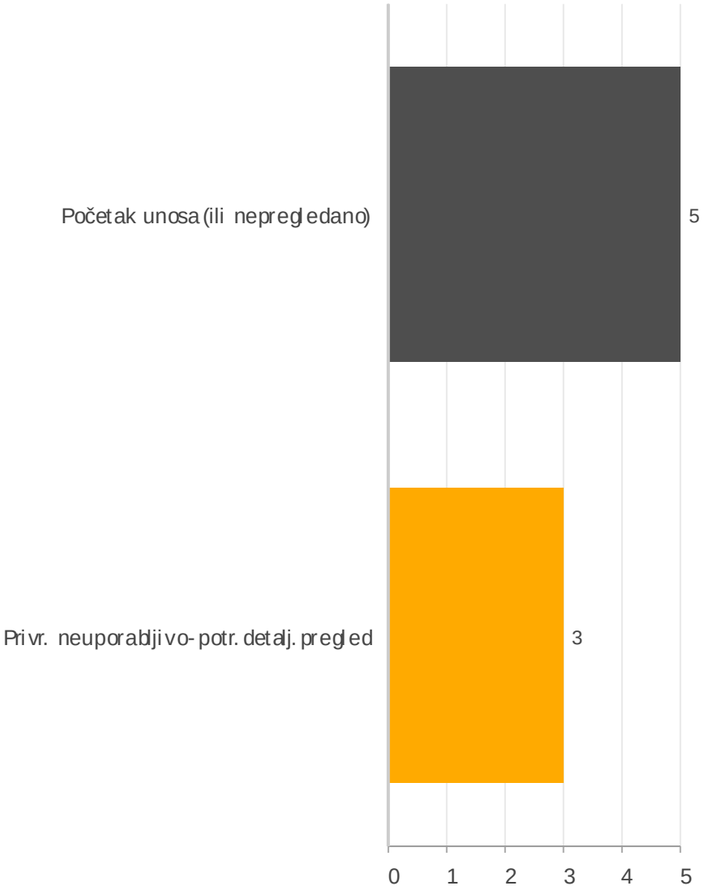

Izrada kartografskih prikaza:
Grad Zagreb, Gradski ured za strategijsko planiranje i razvoj Grada

21/02/2021 18:56

Izvor:
Hrvatski centar za potresno inženjerstvo, www.hcpi.hr
GDi ArcGIS Online
DGU

Petrinja, veljača 2021.

Zagrebačka županija

RAKOVEC

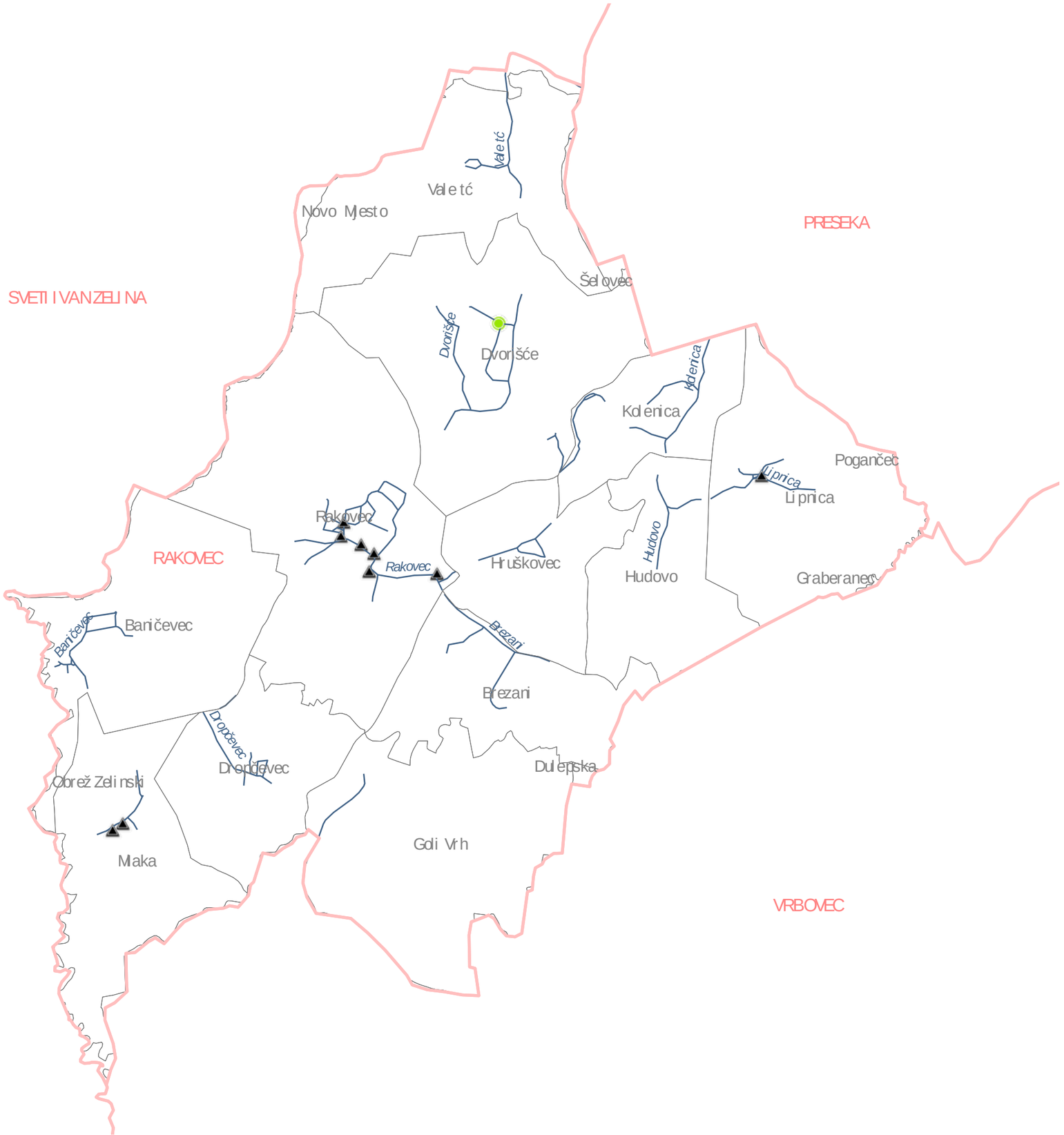

UKUPNO PRIJAVA 10

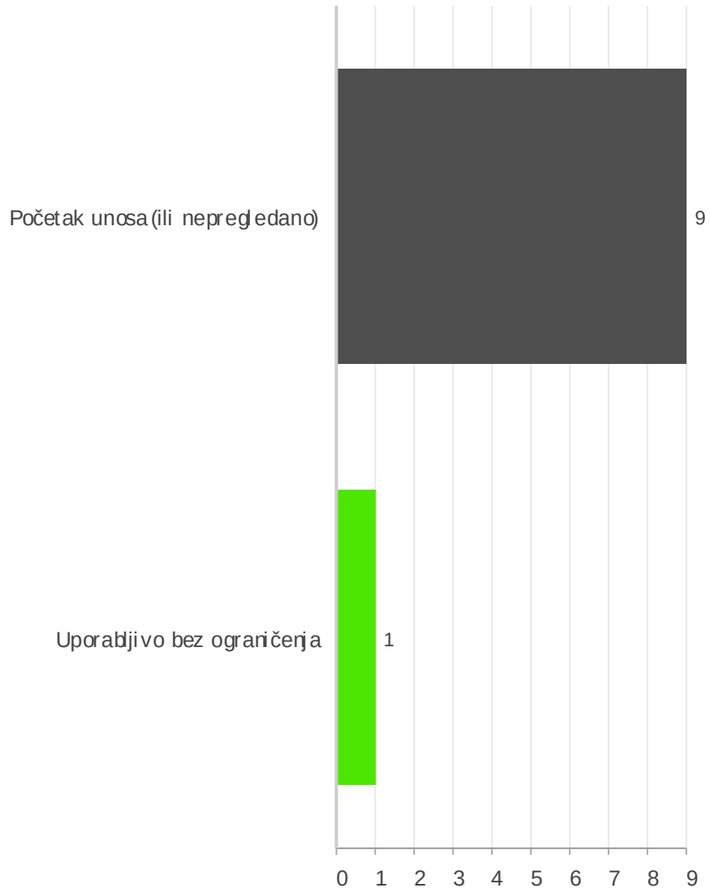

Izvor:
Hrvatski centar za potresno inženjerstvo, www.hcpi.hr
GDi ArcGIS Online
DGU

Petrinja, veljača 2021.

SVETI IVAN ZELINA

UKUPNO PRIJAVA 57



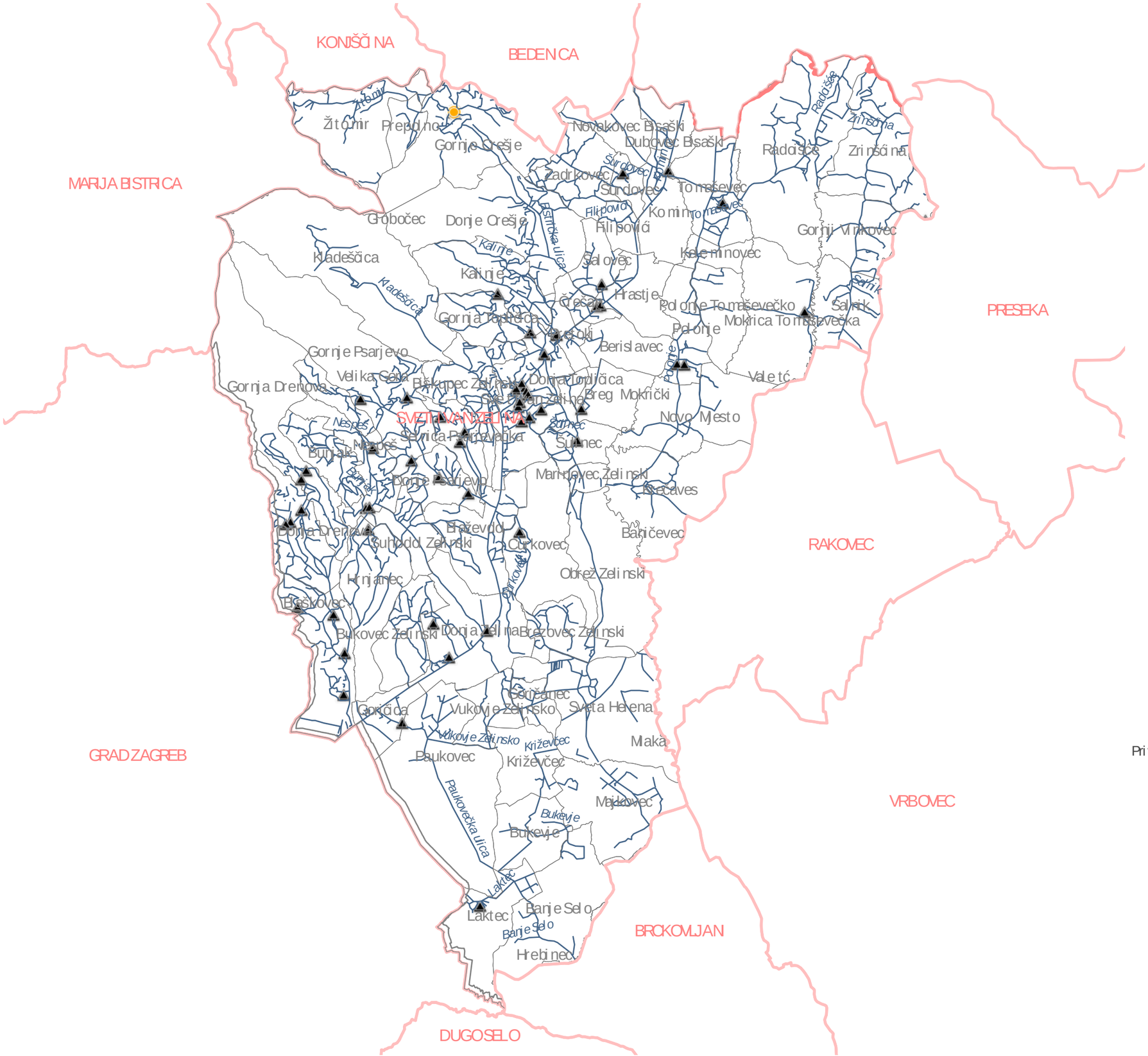

Izrada kartografskih prikaza:
Grad Zagreb, Gradski ured za strategijsko planiranje i razvoj Grada

21/02/2021 18:56

Izvor:
Hrvatski centar za potresno inženjerstvo, www.hcpi.hr
GDi ArcGIS Online
DGU

Petrinja, veljača 2021.

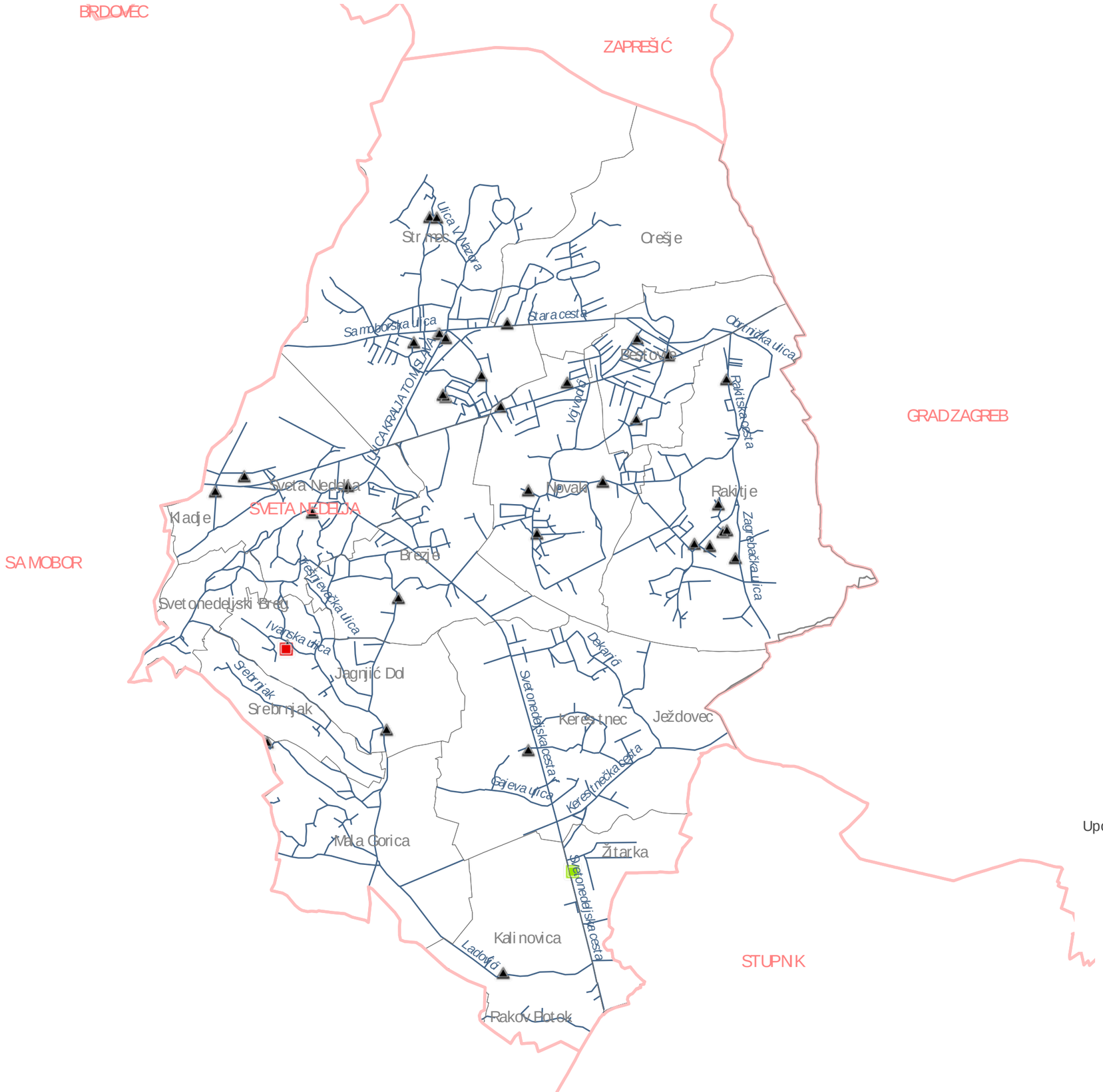

Zagrebačka županija

SVETA NEDELJA

UKUPNO PRIJAVA 37

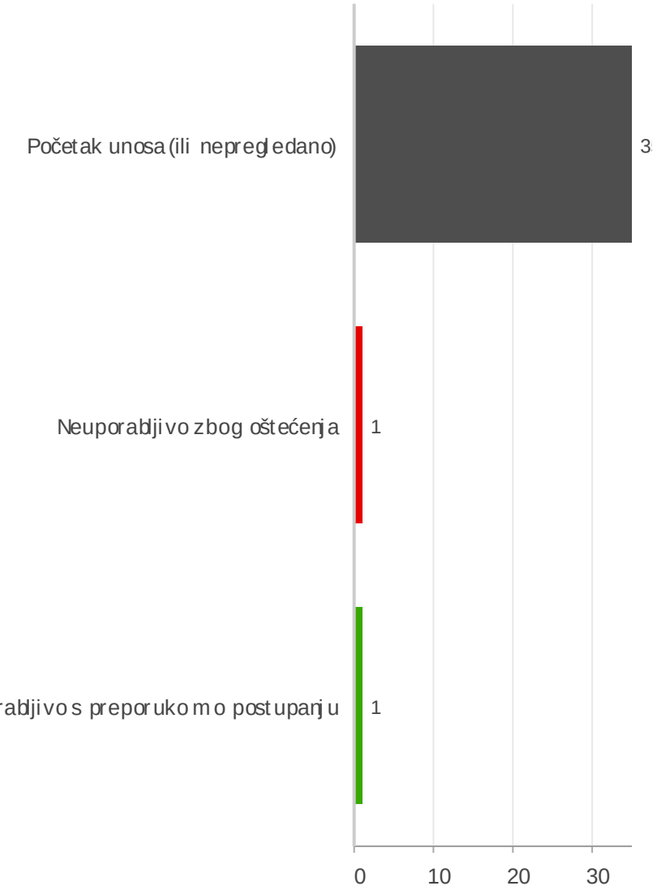

Izvor:
Hrvatski centar za potresno inženjerstvo, www.hcpi.hr
GDi ArcGIS Online
DGU

Petrinja, veljača 2021.

Izrada kartografskih prikaza:
Grad Zagreb, Gradski ured za strategijsko planiranje i razvoj Grada

21/02/2021 18:56

Zagrebačka županija

ORLE

UKUPNO PRIJAVA 62

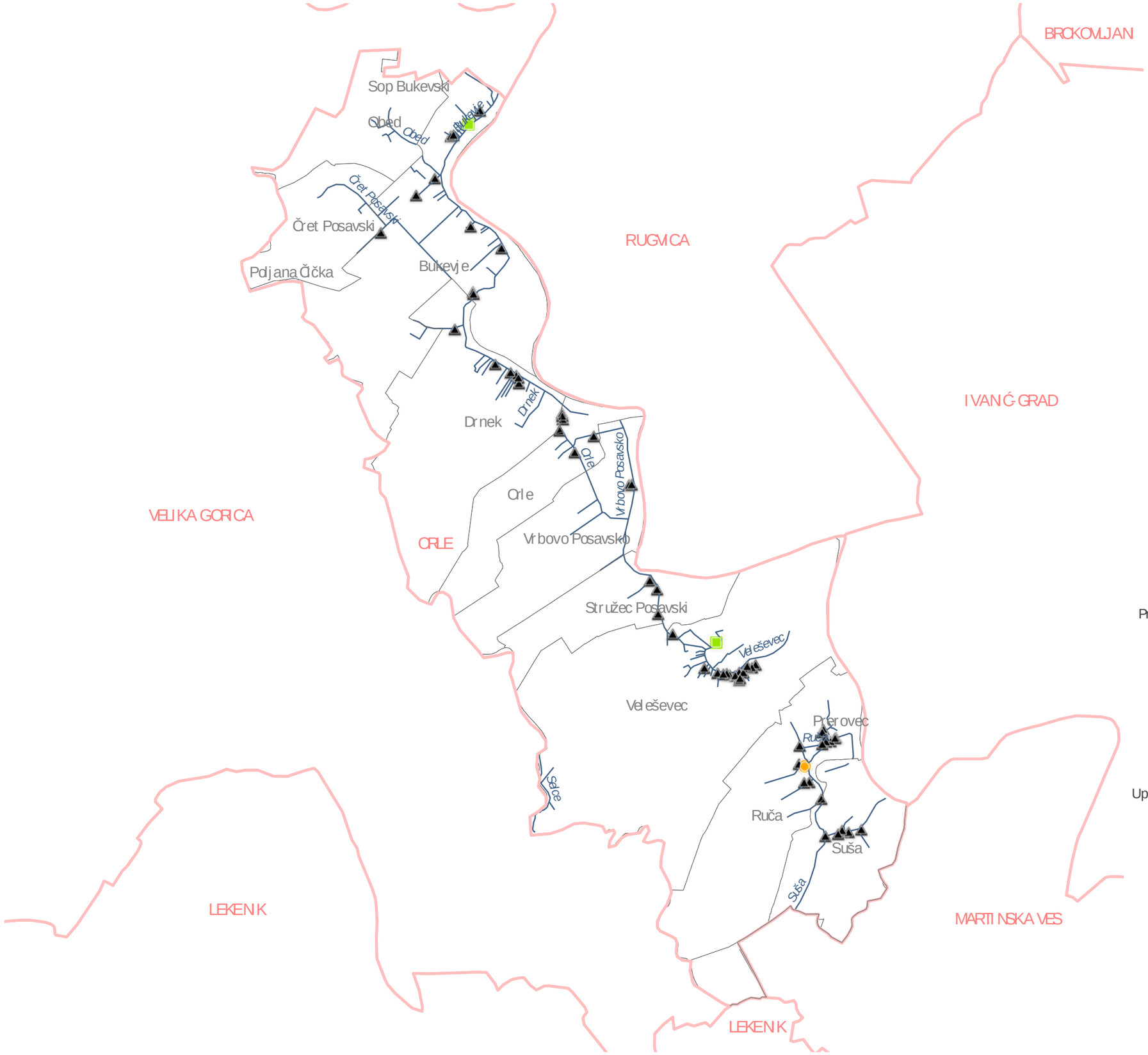

Izvor:
Hrvatski centar za potresno inženjerstvo, www.hcpi.hr
GDi ArcGIS Online
DGU

Izrada kartografskih prikaza:
Grad Zagreb, Gradski ured za strategijsko planiranje i razvoj Grada

21/02/2021 18:56

Petrinja, veljača 2021.

Zagrebačka županija

ZAPREŠIĆ

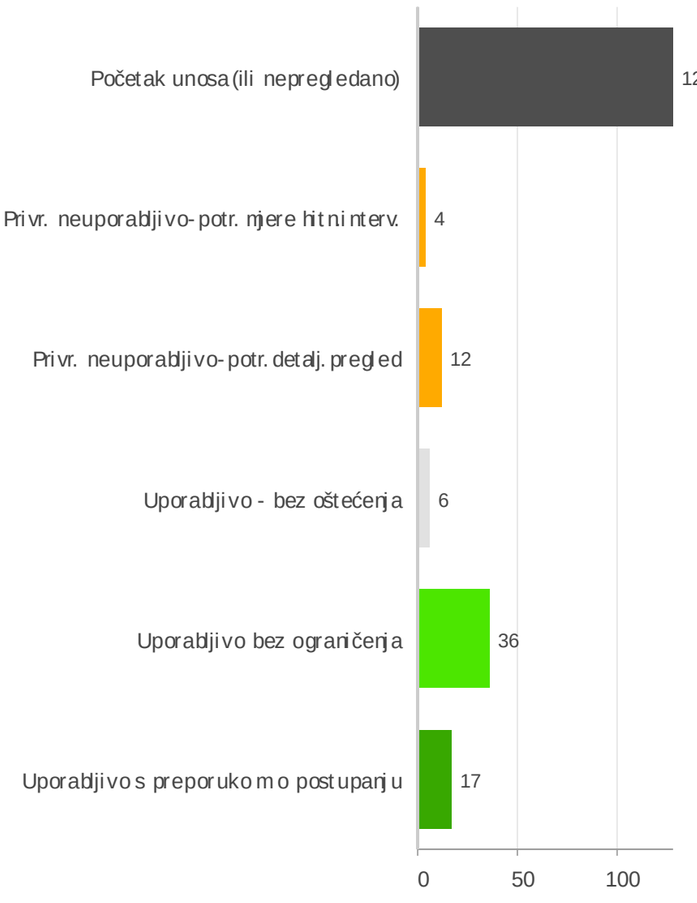

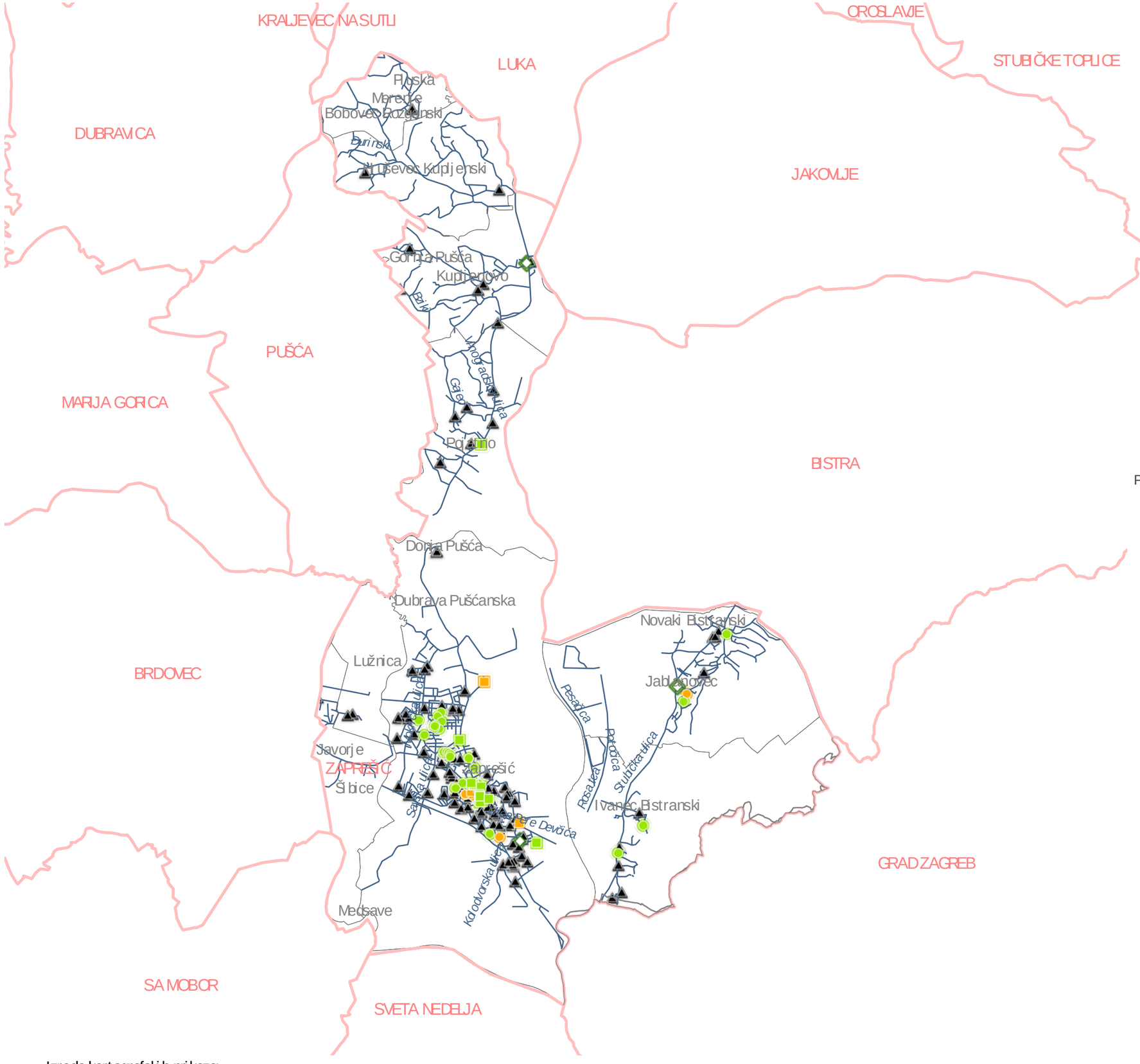

Izrada kartografskih prikaza:
Grad Zagreb, Gradski ured za strategijsko planiranje i razvoj Grada

Izvor:
Hrvatski centar za potresno inženjerstvo, www.hcpi.hr
GDi ArcGIS Online
DGU

21/02/2021 18:56

Petrinja, veljača 2021.

Zagrebačka županija

POKUPSKO

UKUPNO PRIJAVA 595

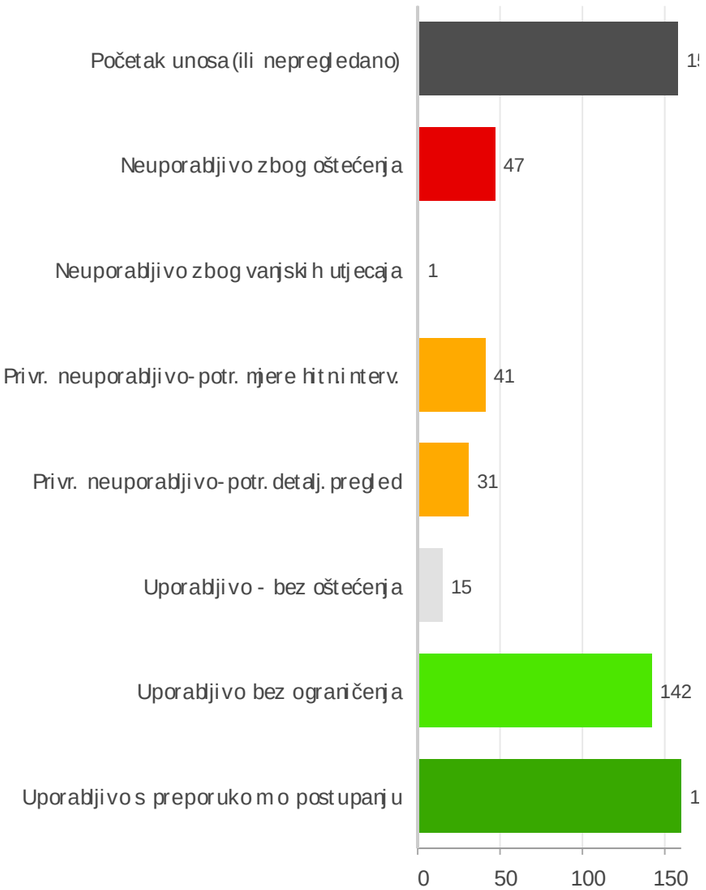

Izvor:
Hrvatski centar za potresno inženjerstvo, www.hcpi.hr
GDI ArcGIS Online
DGU

Petrinja, veljača 2021.

Zagrebačka županija

KRAVARSKO

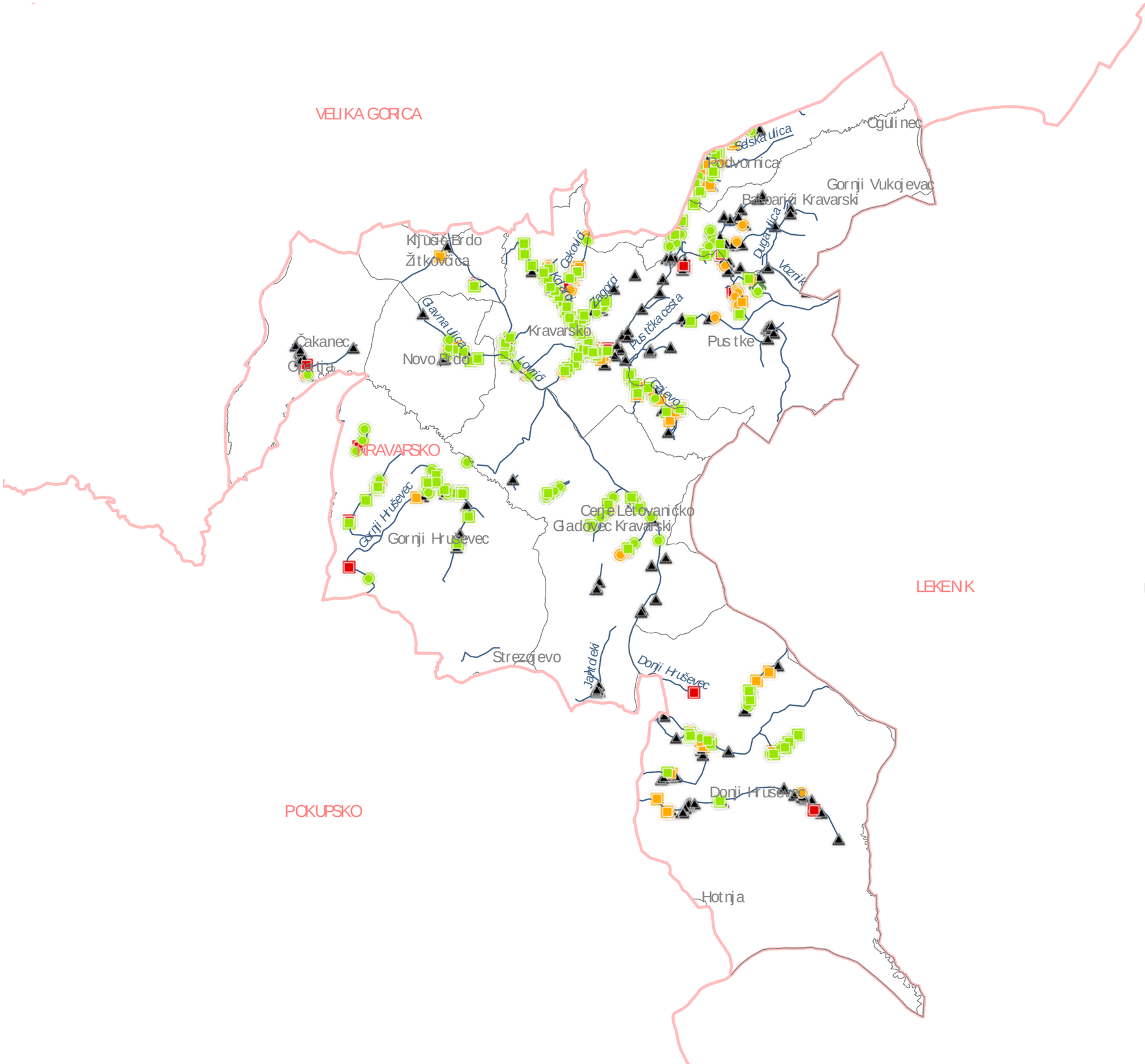

UKUPNO PRIJAVA 511

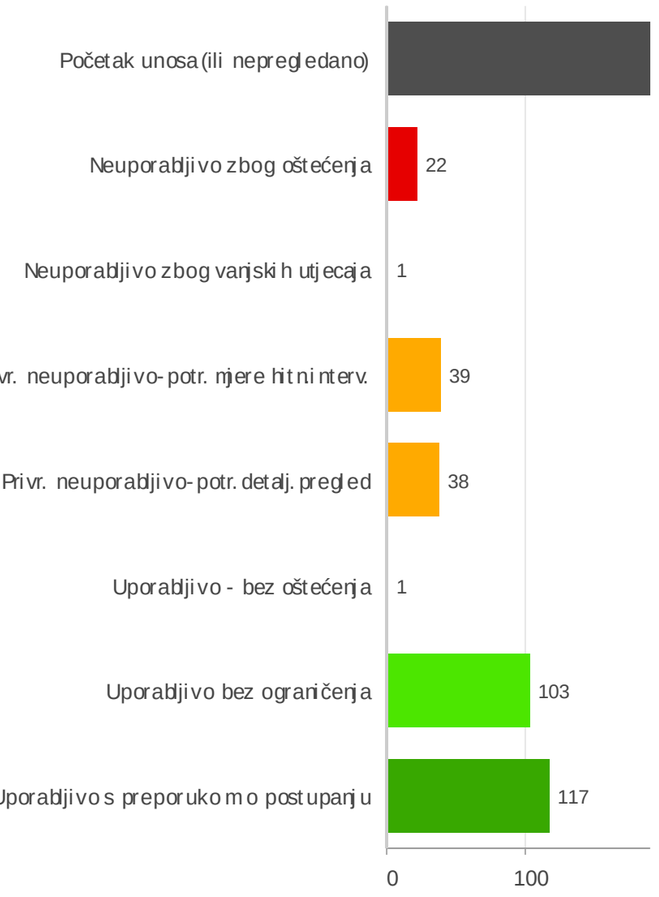

Izvor:
Hrvatski centar za potresno inženjerstvo, www.hcpi.hr
GDi ArcGIS Online
DGU

Petrinja, veljača 2021.

Izrada kartografskih prikaza:
Grad Zagreb, Gradski ured za strategijsko planiranje i razvoj Grada

21/02/2021 18:56

BISTRA

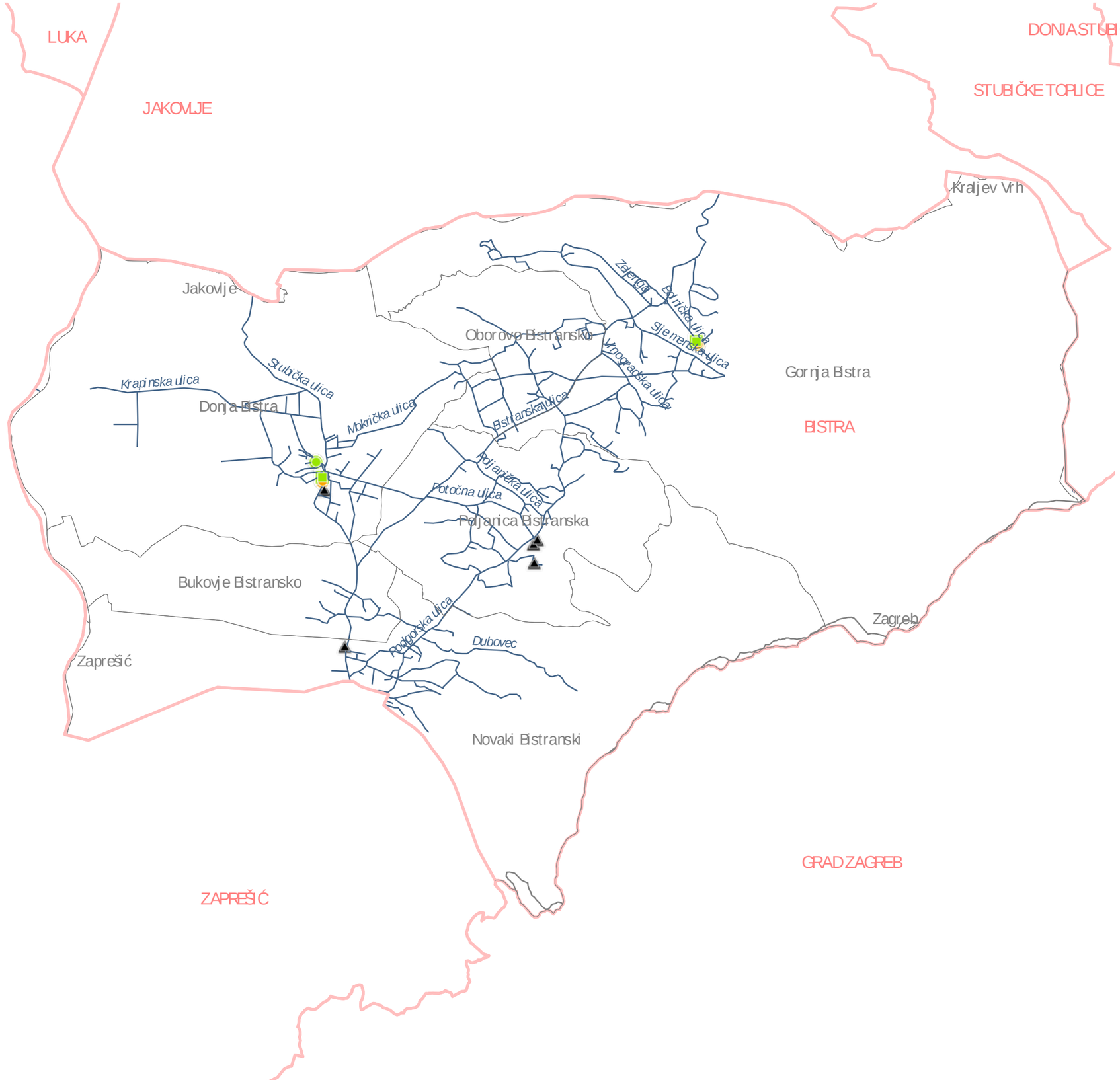

UKUPNO PRIJAVA 10

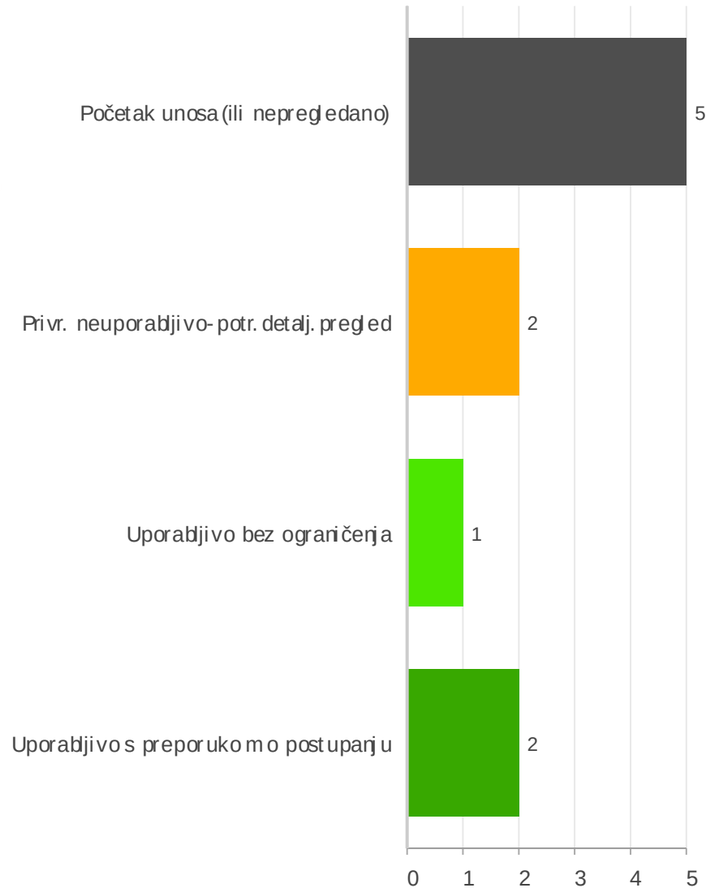

Izvor:
Hrvatski centar za potresno inženjerstvo, www.hcpi.hr
GDi ArcGIS Online
DGU

Petrinja, veljača 2021.

Zagrebačka županija

LUKA

UKUPNO PRIJAVA 18



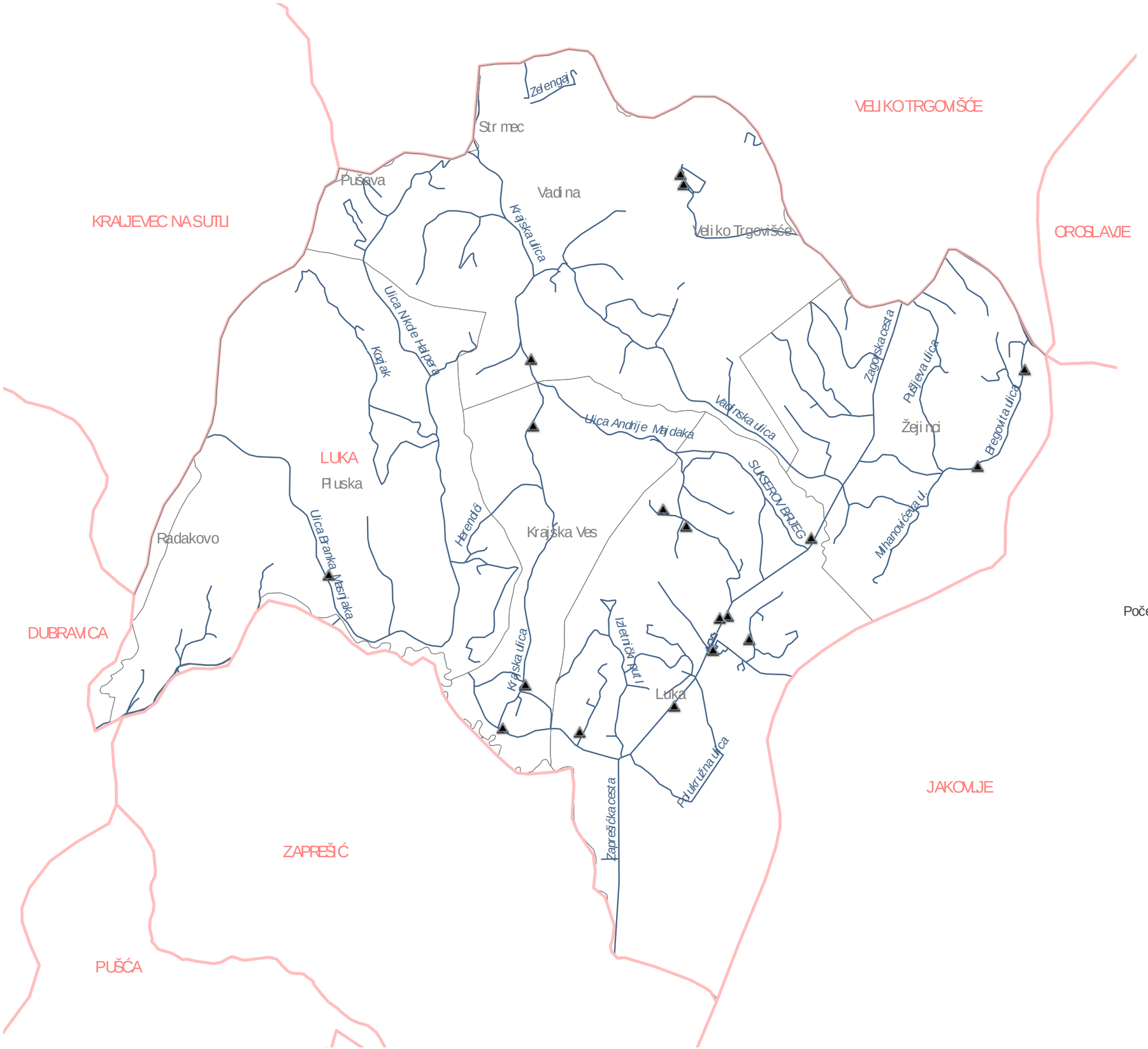

Izrada kartografskih prikaza:
Grad Zagreb, Gradski ured za strategijsko planiranje i razvoj Grada

21/02/2021 18:56

Izvor:
Hrvatski centar za potresno inženjerstvo, www.hcpi.hr
GDi ArcGIS Online
DGU

Petrinja, veljača 2021.

Zagrebačka županija

DUBRAVICA

UKUPNO PRIJAVA 5

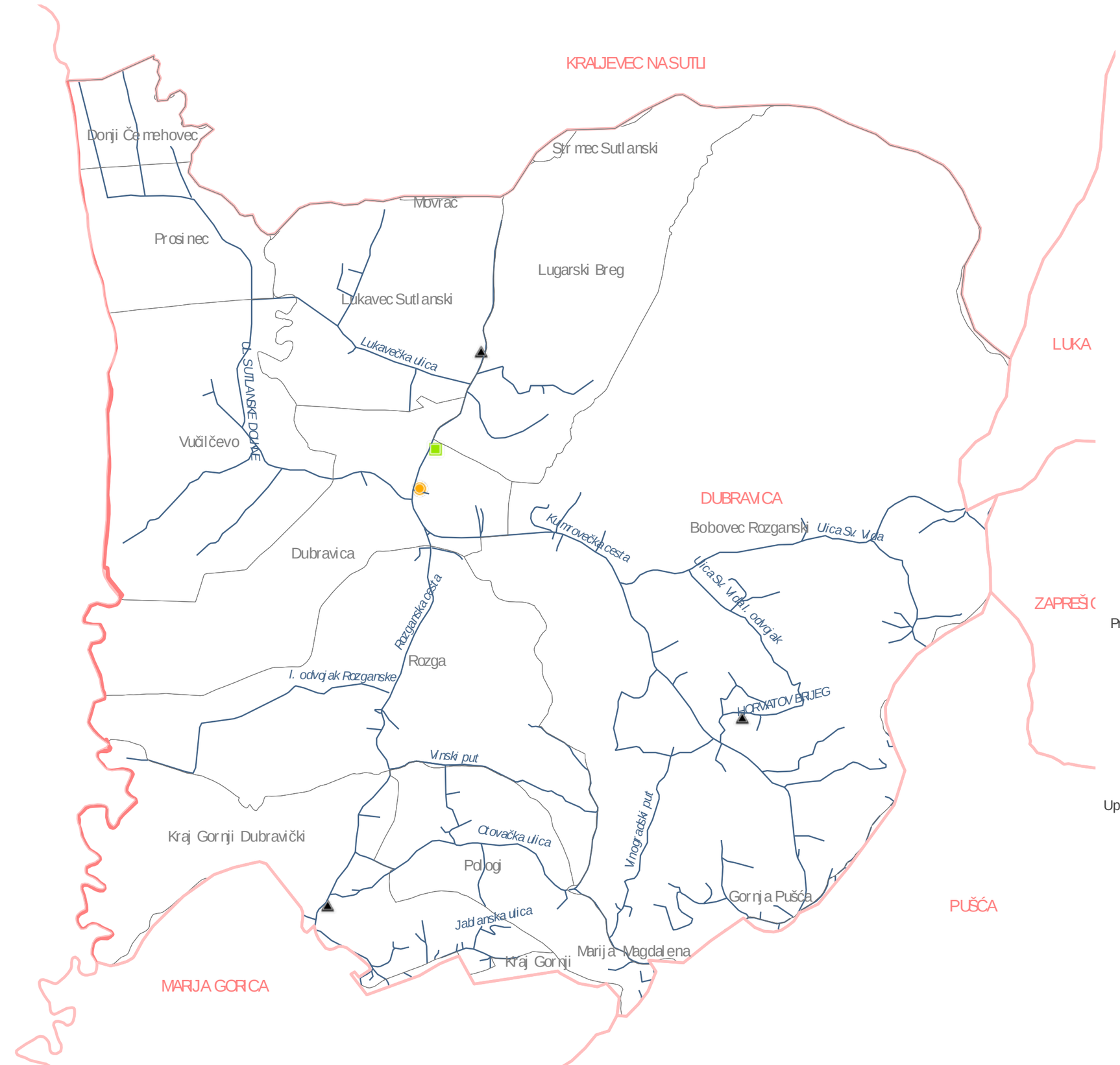

Izvor:
Hrvatski centar za potresno inženjerstvo, www.hcpi.hr
GDi ArcGIS Online
DGU

Izrada kartografskih prikaza:
Grad Zagreb, Gradski ured za strategijsko planiranje i razvoj Grada

21/02/2021 18:56

Petrinja, veljača 2021.

Zagrebačka županija

BEDENICA

UKUPNO PRIJAVA 8



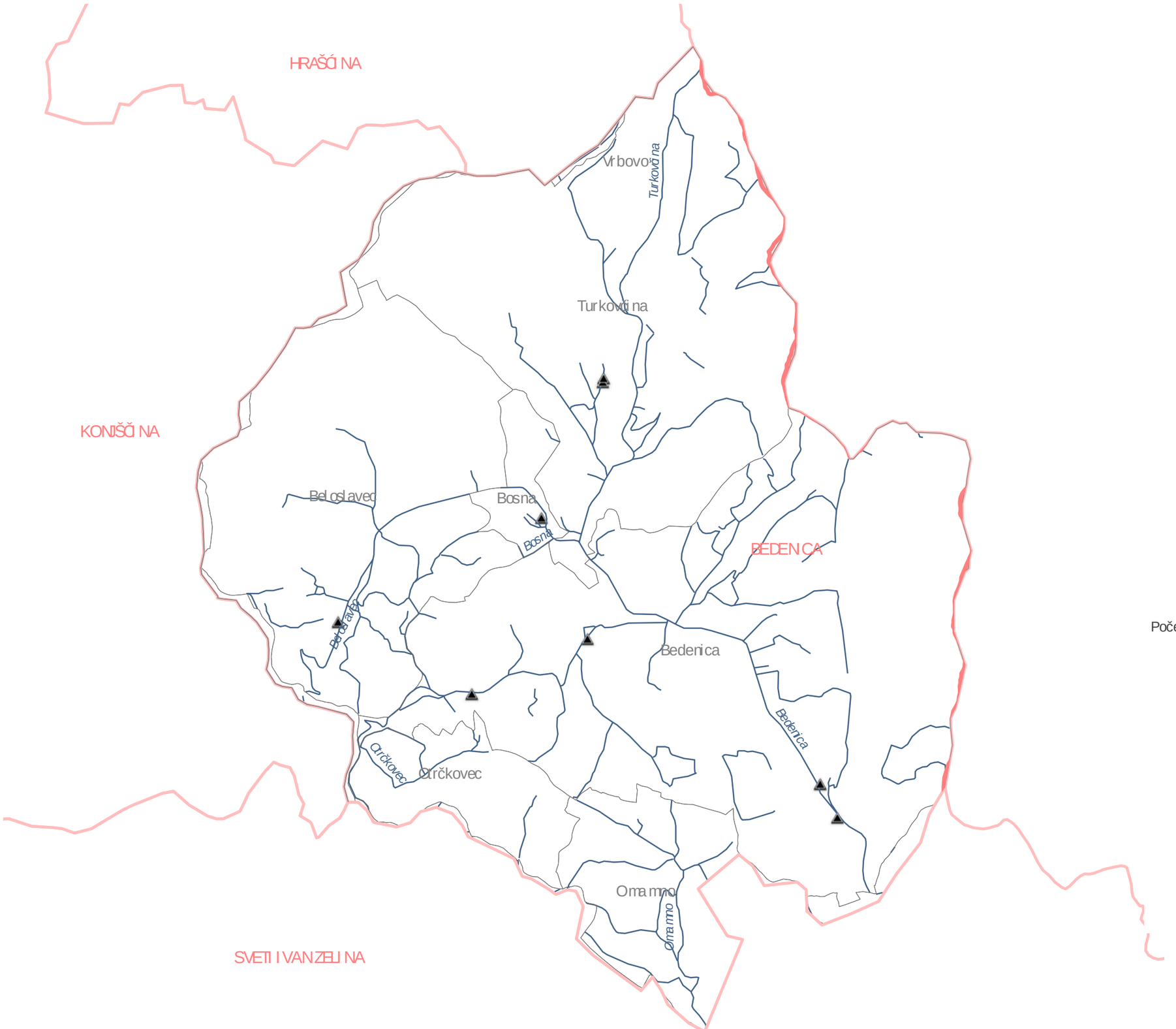

Izvor:
Hrvatski centar za potresno inženjerstvo, www.hcpi.hr
GDi ArcGIS Online
DGU

Petrinja, veljača 2021.

Zagrebačka županija

STUPNIK

UKUPNO PRIJAVA 13

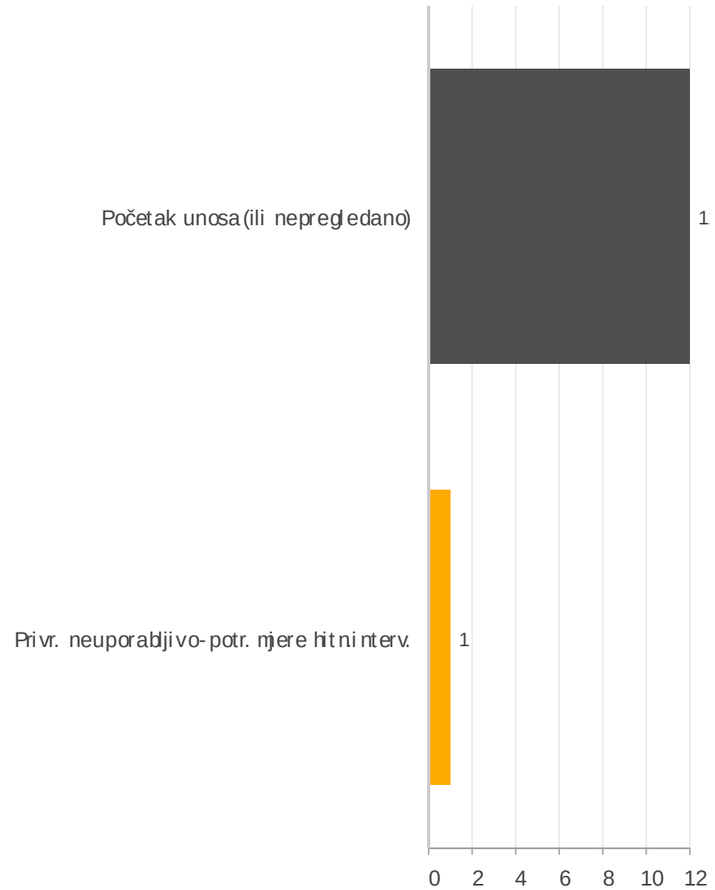

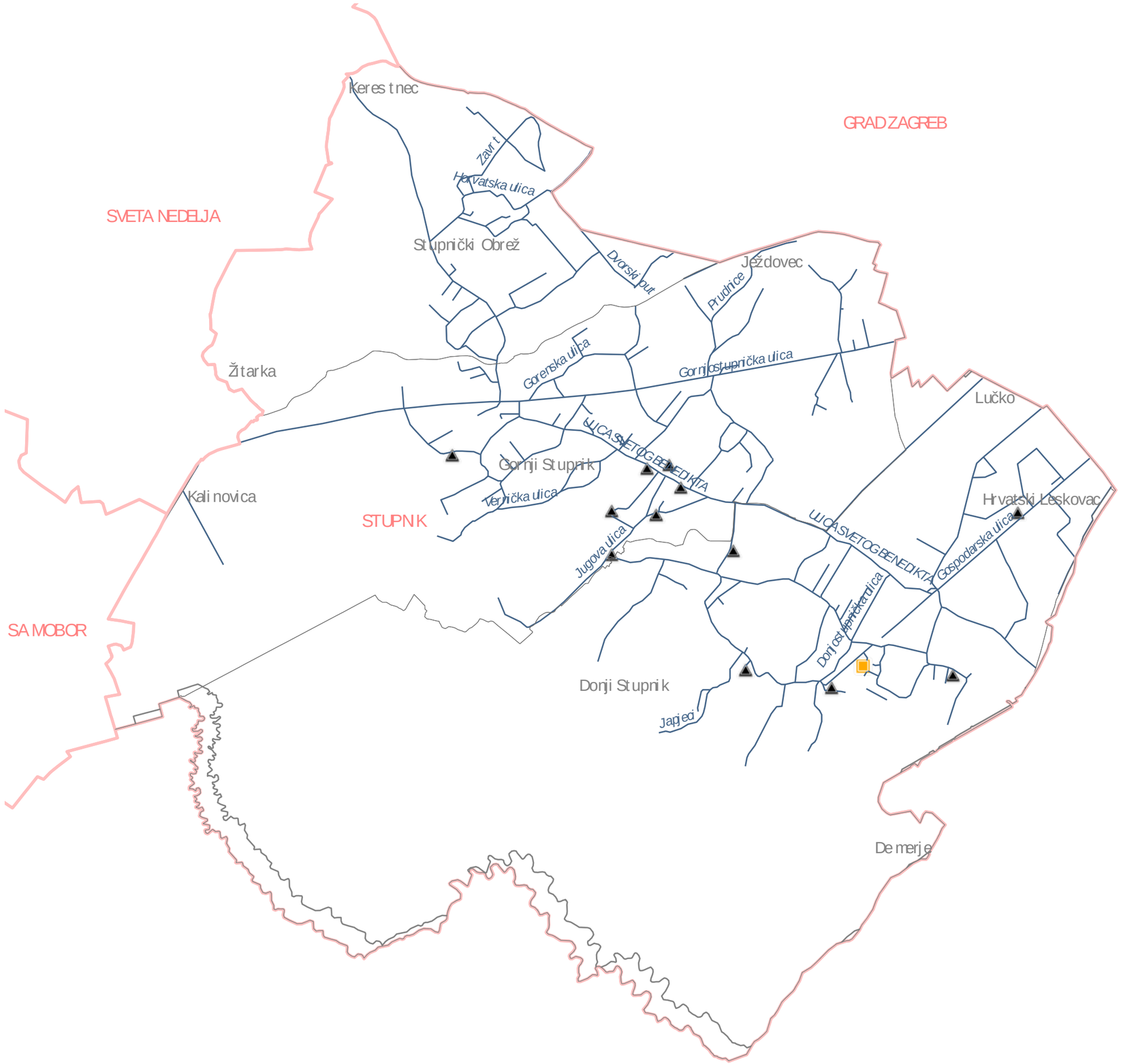

Izvor:
Hrvatski centar za potresno inženjerstvo, www.hcpi.hr
GDI ArcGIS Online
DGU

Krapinsko-zagorska županija

BEDEKOVČINA

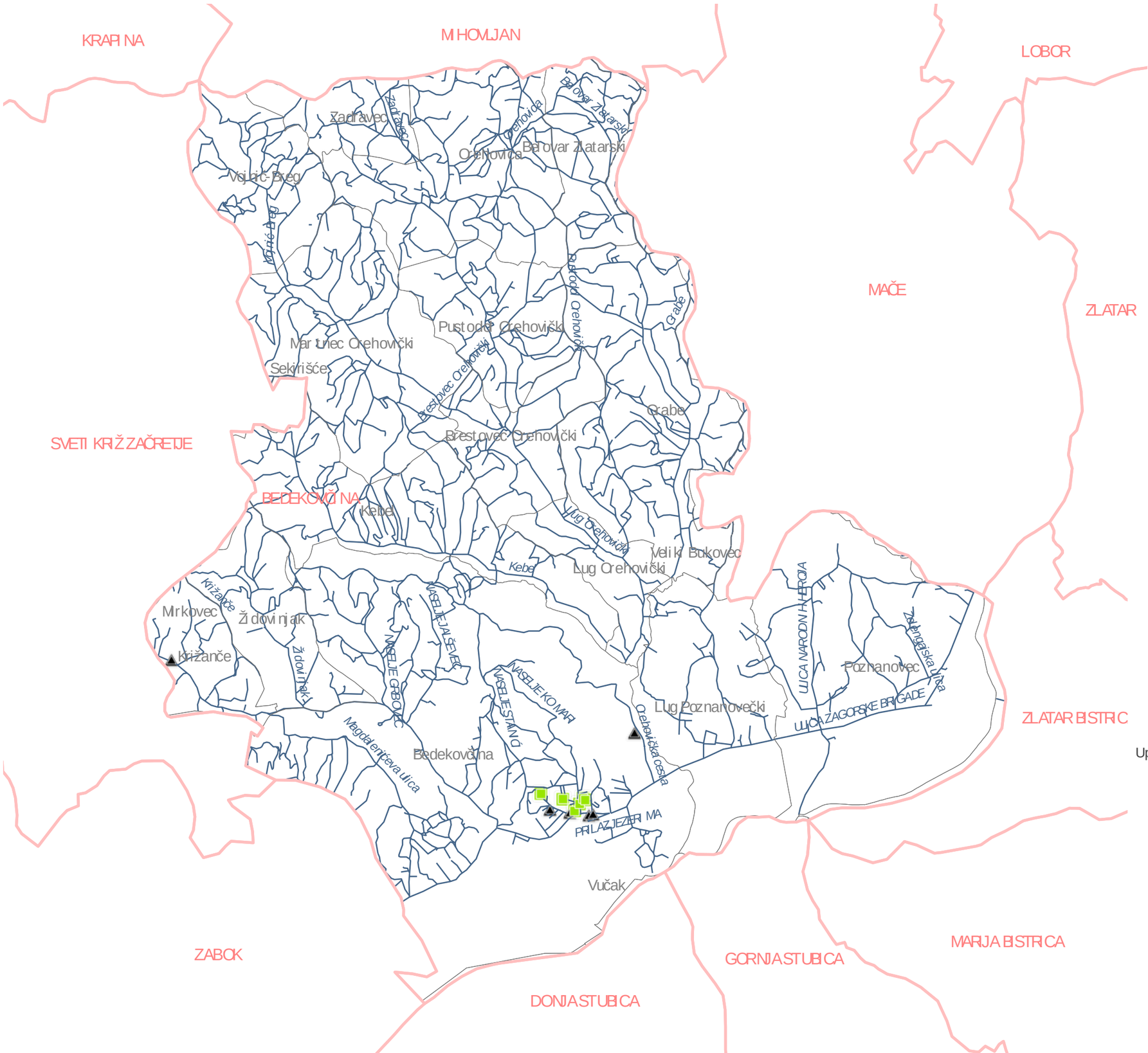

UKUPNO PRIJAVA 12

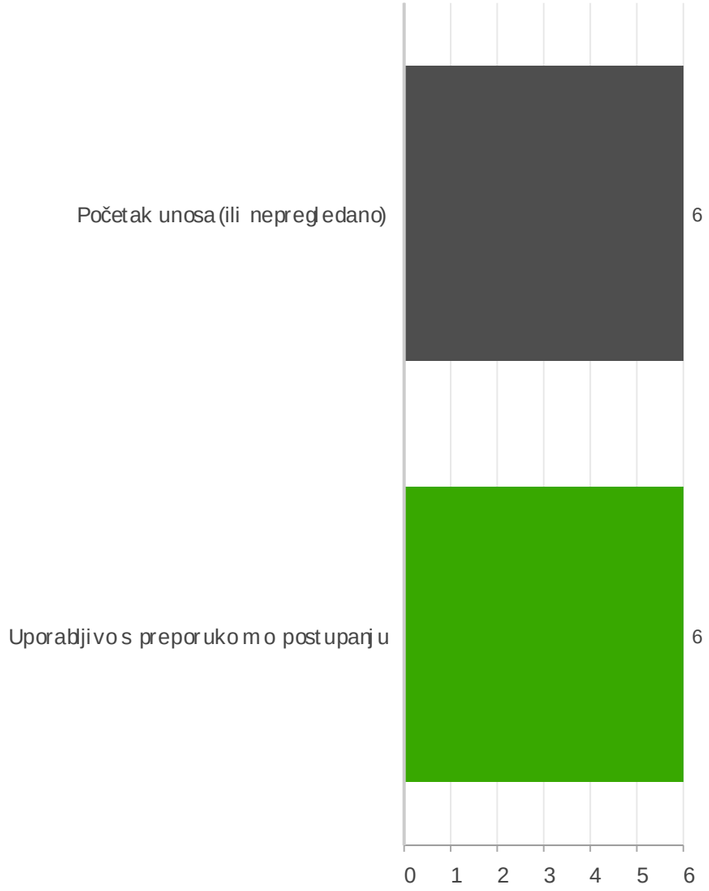

Izvor:
Hrvatski centar za potresno inženjerstvo, www.hcpi.hr
GDI ArcGIS Online
DGU

Izrada kartografskih prikaza:
Grad Zagreb, Gradski ured za strategijsko planiranje i razvoj Grada

21/02/2021 18:56

Petrinja, veljača 2021.

Krapinsko-zagorska županija

BUDINŠČINA

UKUPNO PRIJAVA 0

Izrada kartografskih prikaza:
Grad Zagreb, Gradski ured za strategijsko planiranje i razvoj Grada

21/02/2021 18:56

Izvor:
Hrvatski centar za potresno inženjerstvo, www.hcpi.hr
GDi ArcGIS Online
DGU

Petrinja, veljača 2021.

Krapinsko-zagorska županija

DESINIĆ

UKUPNO PRIJAVA 10

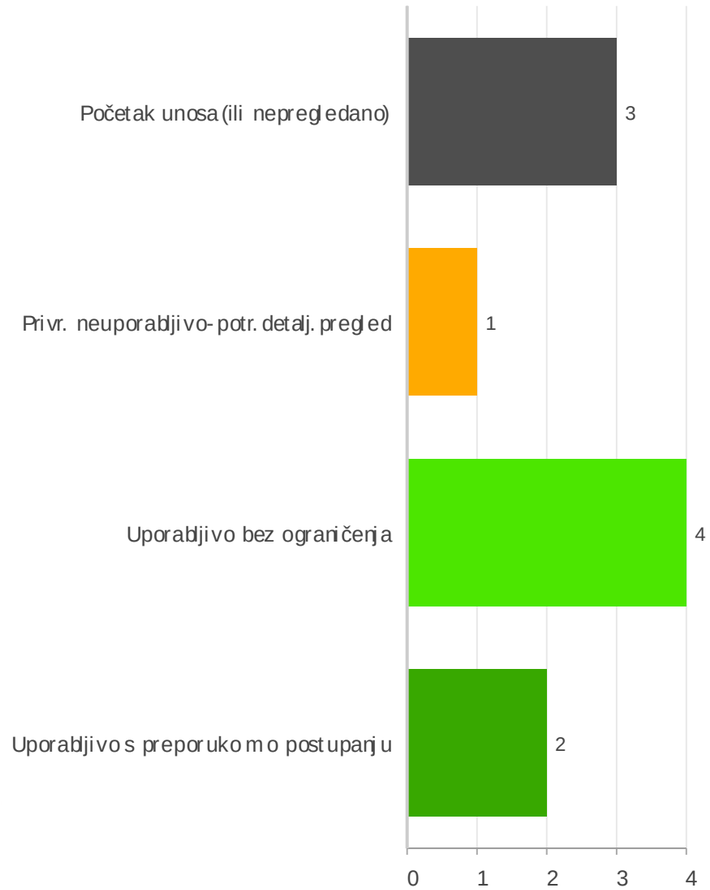

Izvor:
Hrvatski centar za potresno inženjerstvo, www.hcpi.hr
GDi ArcGIS Online
DGU

Petrinja, veljača 2021.

Izrada kartografskih prikaza:
Grad Zagreb, Gradski ured za strategijsko planiranje i razvoj Grada

21/02/2021 18:56

Krapinsko-zagorska županija

DONJA STUBICA

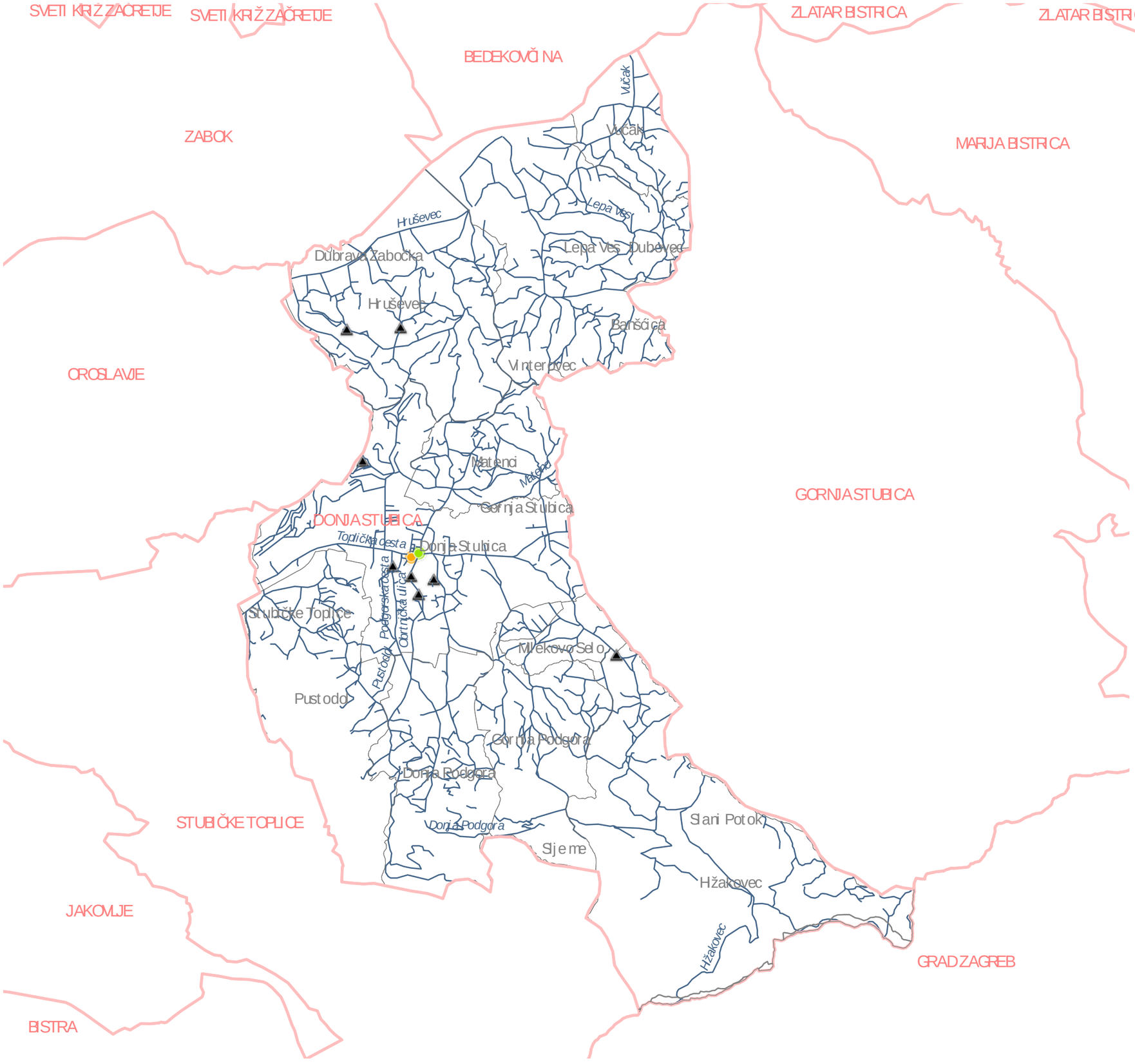

UKUPNO PRIJAVA 10

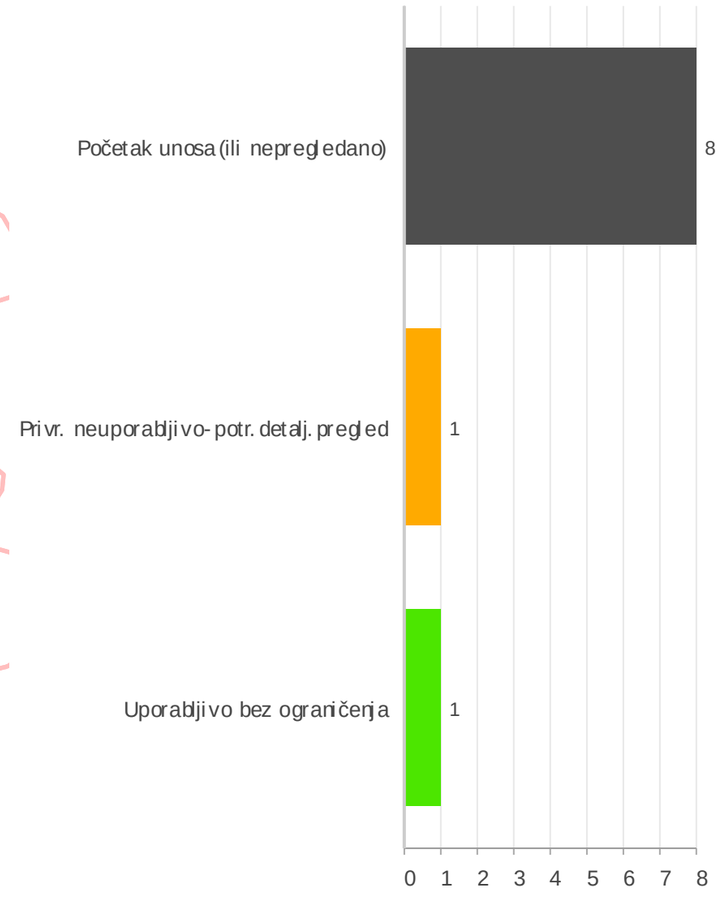

Izvor:
Hrvatski centar za potresno inženjerstvo, www.hcpi.hr
GDi ArcGIS Online
DGU

Izrada kartografskih prikaza:
Grad Zagreb, Gradski ured za strategijsko planiranje i razvoj Grada

21/02/2021 18:56

Petrinja, veljača 2021.

ĐURMANEC

UKUPNO PRIJAVA 6



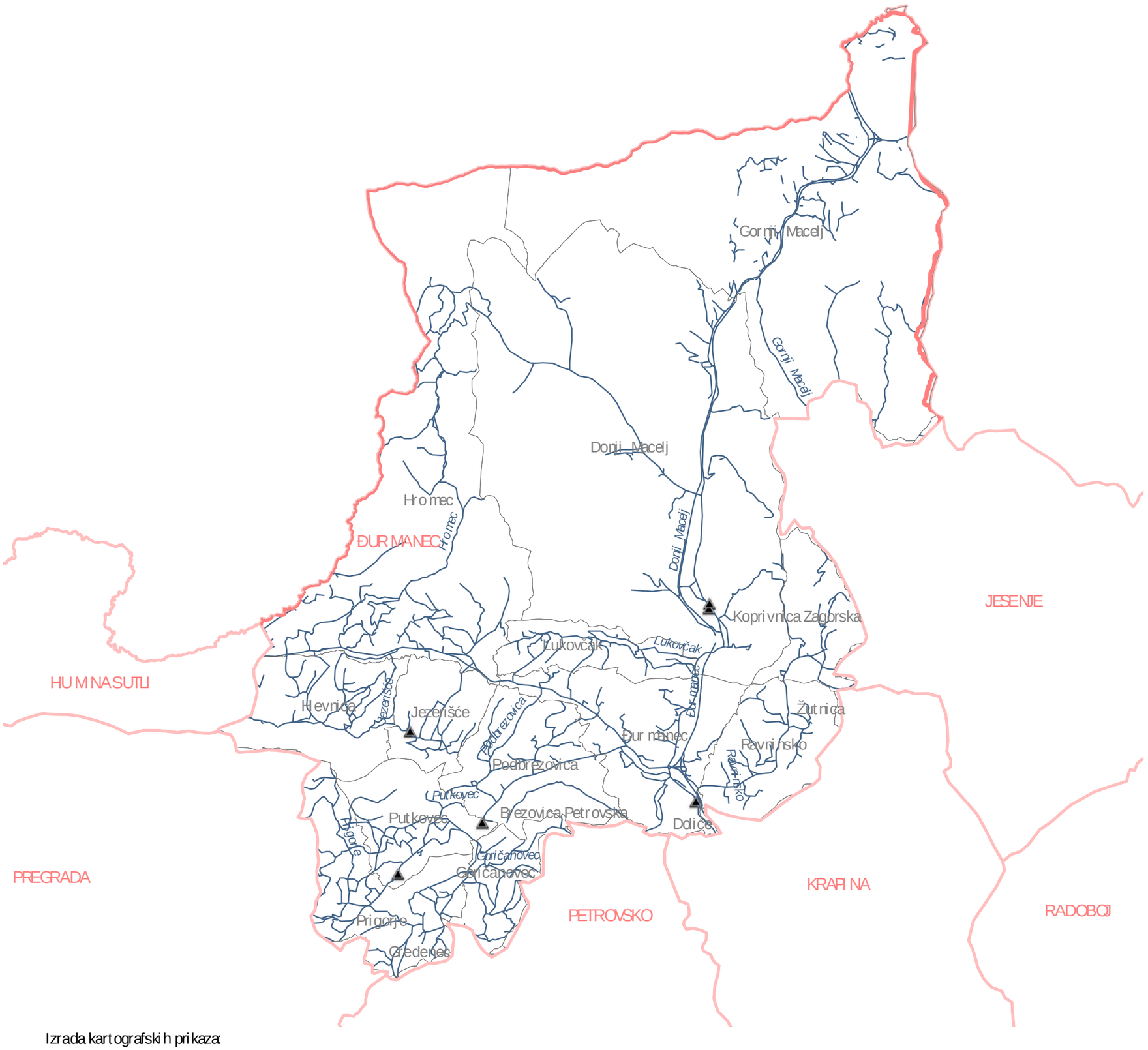

Izvor:
Hrvatski centar za potresno inženjerstvo, www.hcpi.hr
GDi ArcGIS Online
DGU

Izrada kartografskih prikaza:
Grad Zagreb, Gradski ured za strategijsko planiranje i razvoj Grada

21/02/2021 18:56

Petrinja, veljača 2021.

Krapinsko-zagorska županija

GORNJA STUBICA

UKUPNO PRIJAVA 36

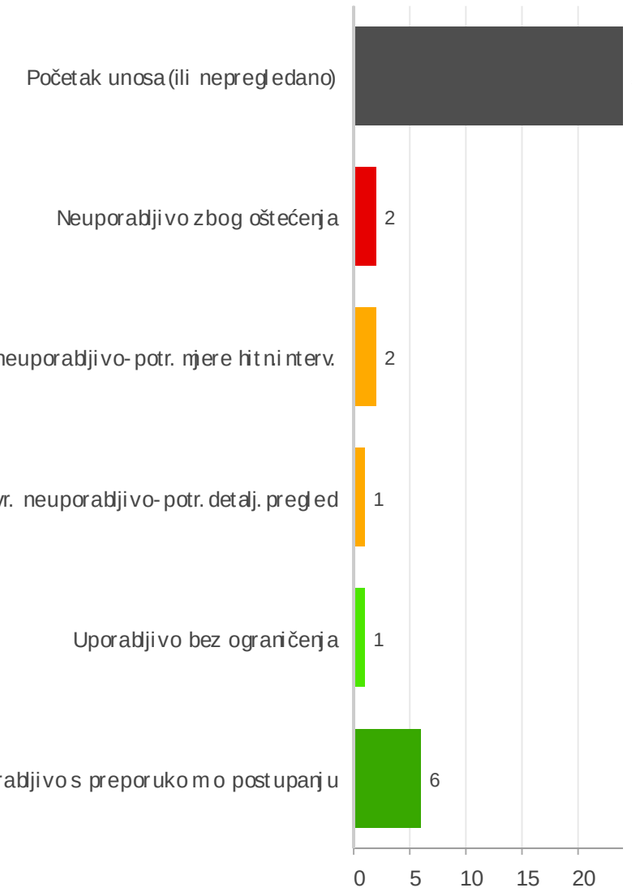

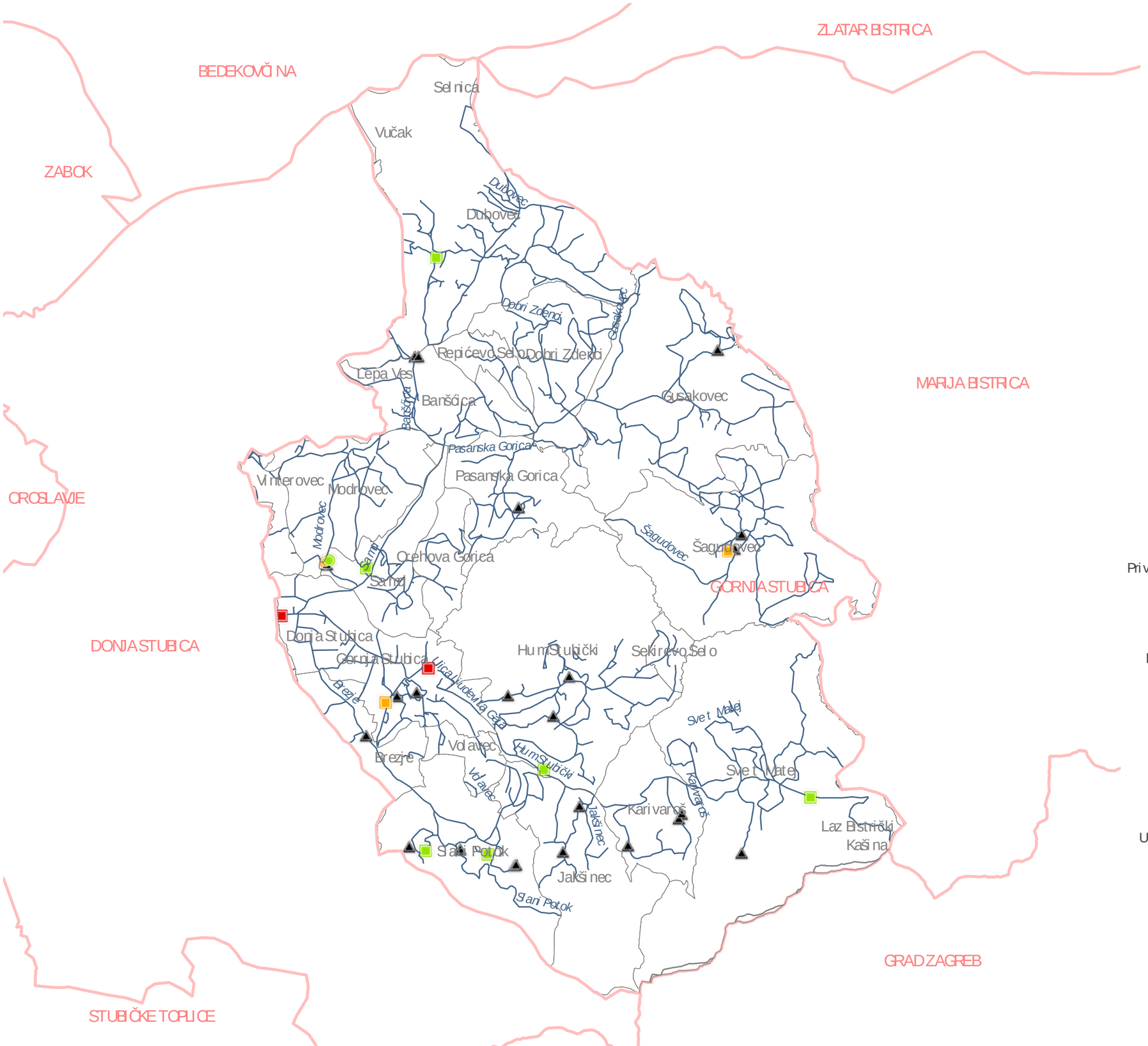

Izrada kartografskih prikaza:
Grad Zagreb, Gradski ured za strategijsko planiranje i razvoj Grada

21/02/2021 18:56

Izvor:
Hrvatski centar za potresno inženjerstvo, www.hcpi.hr
GDi ArcGIS Online
DGU

Petrinja, veljača 2021.

Krapinsko-zagorska županija

HRAŠĆINA

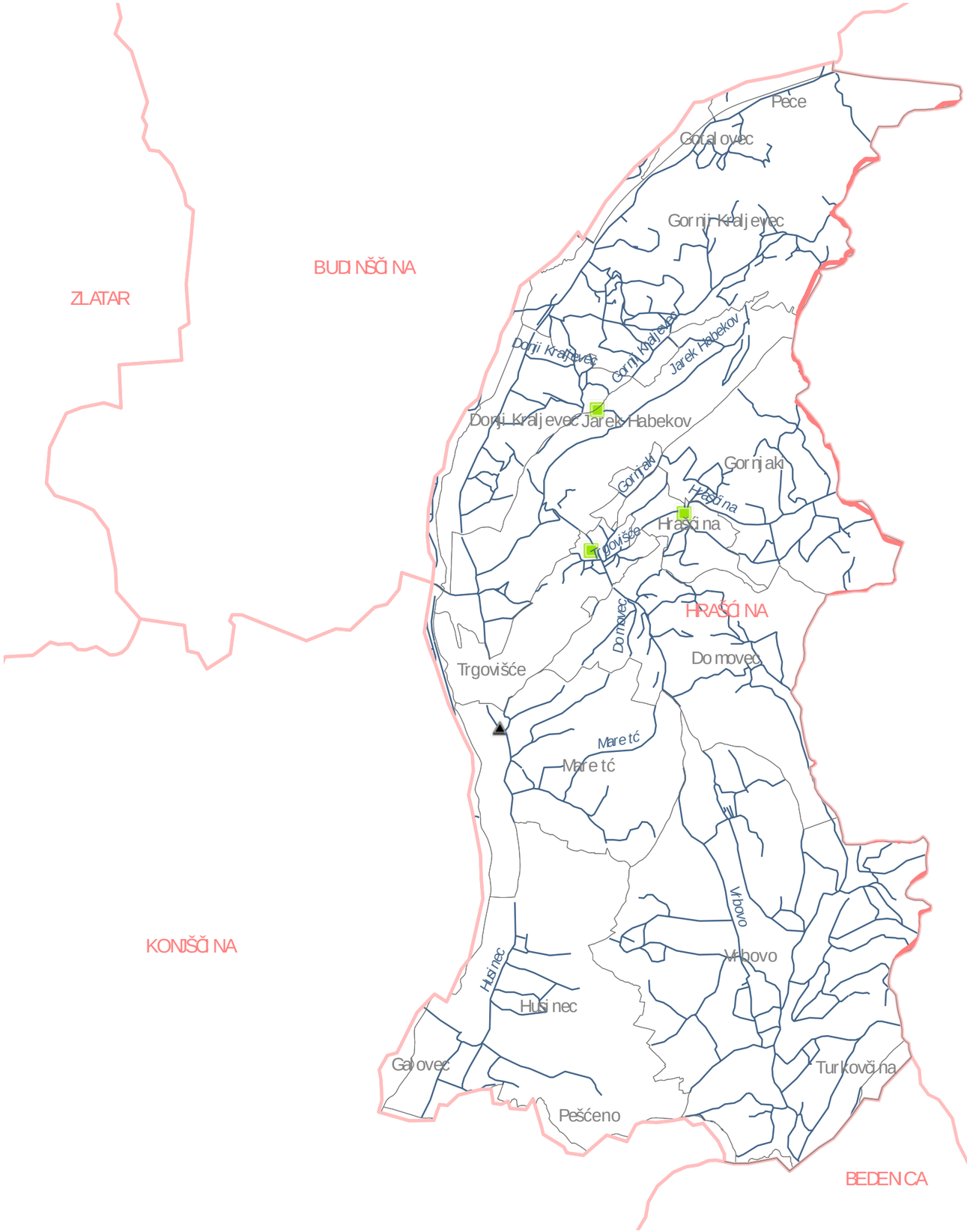

UKUPNO PRIJAVA 4

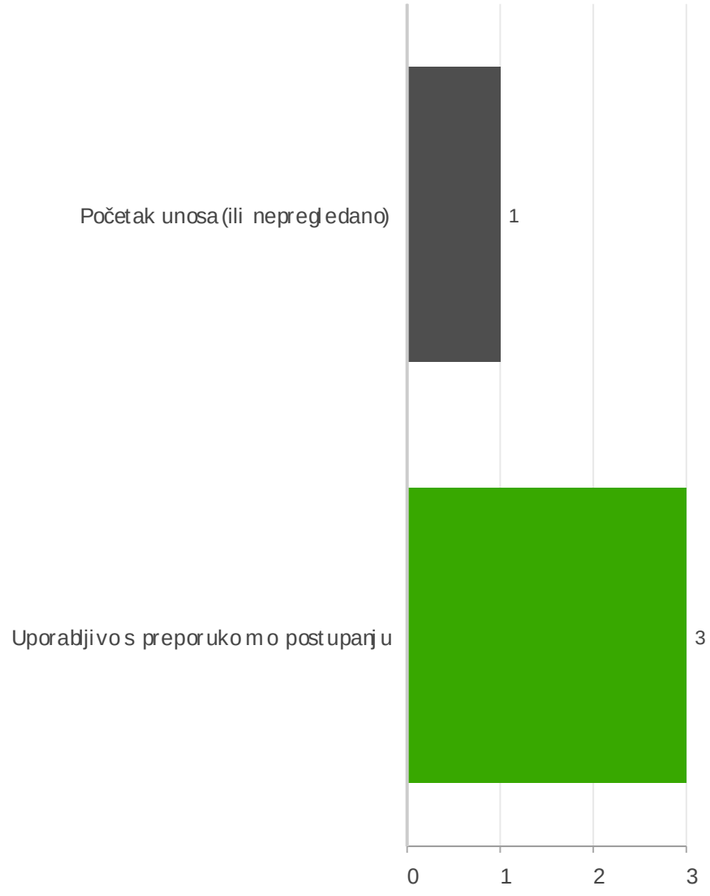

Izvor:
Hrvatski centar za potresno inženjerstvo, www.hcpi.hr
GDi ArcGIS Online
DGU

Izrada kartografskih prikaza:
Grad Zagreb, Gradski ured za strategijsko planiranje i razvoj Grada

21/02/2021 18:56

Petrinja, veljača 2021.

HUM NA SUTLI

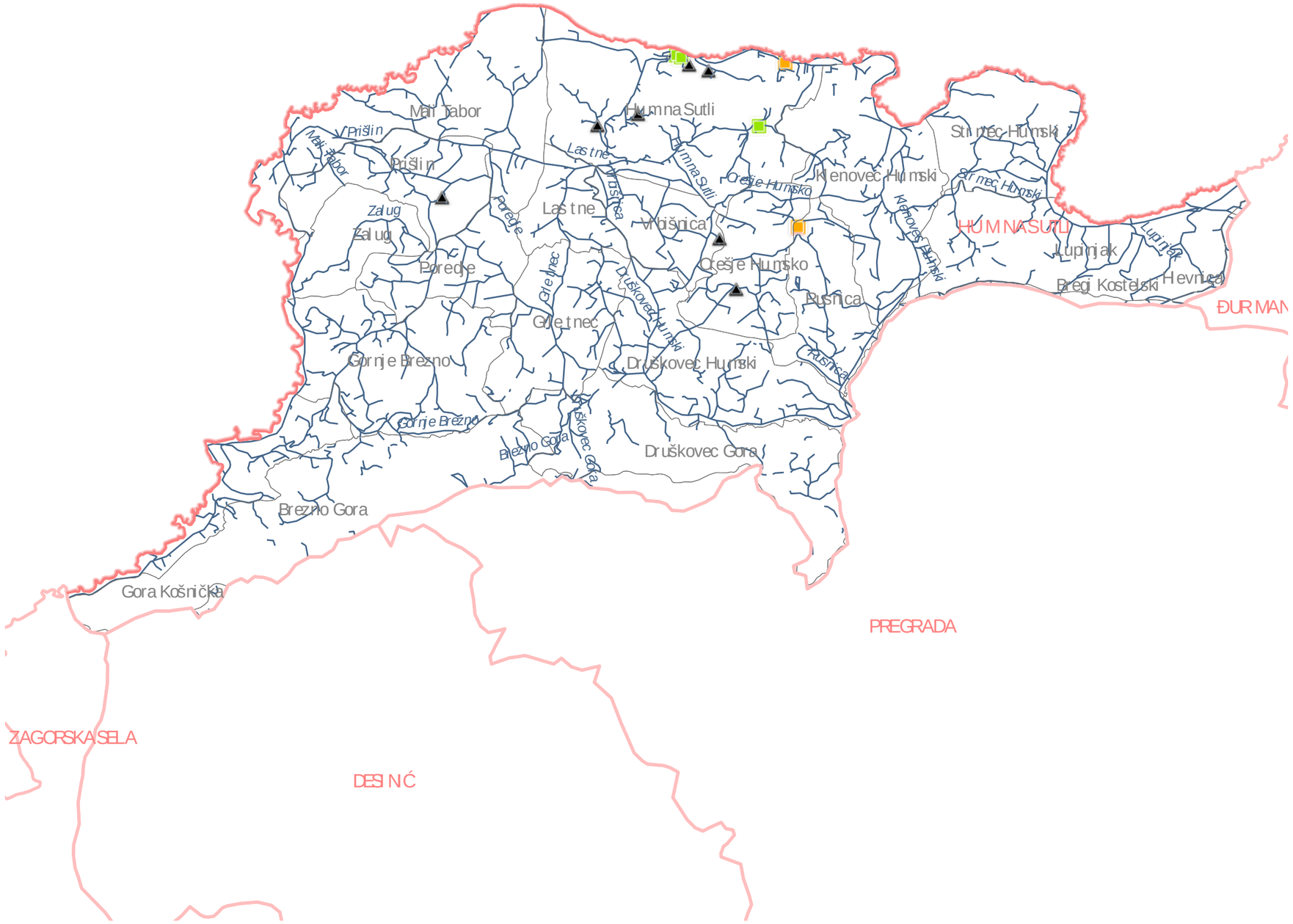

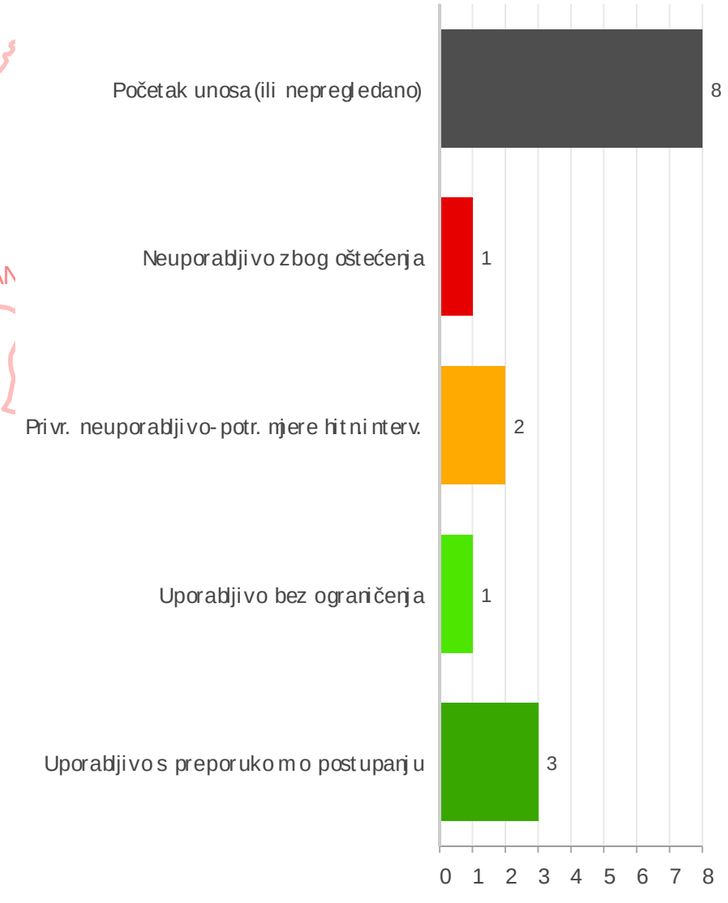

Izvor:
Hrvatski centar za potresno inženjerstvo, www.hcpi.hr
GDi ArcGIS Online
DGU

Izrada kartografskih prikaza:
Grad Zagreb, Gradski ured za strategijsko planiranje i razvoj Grada

21/02/2021 18:56

Petrinja, veljača 2021.

KLANJEC

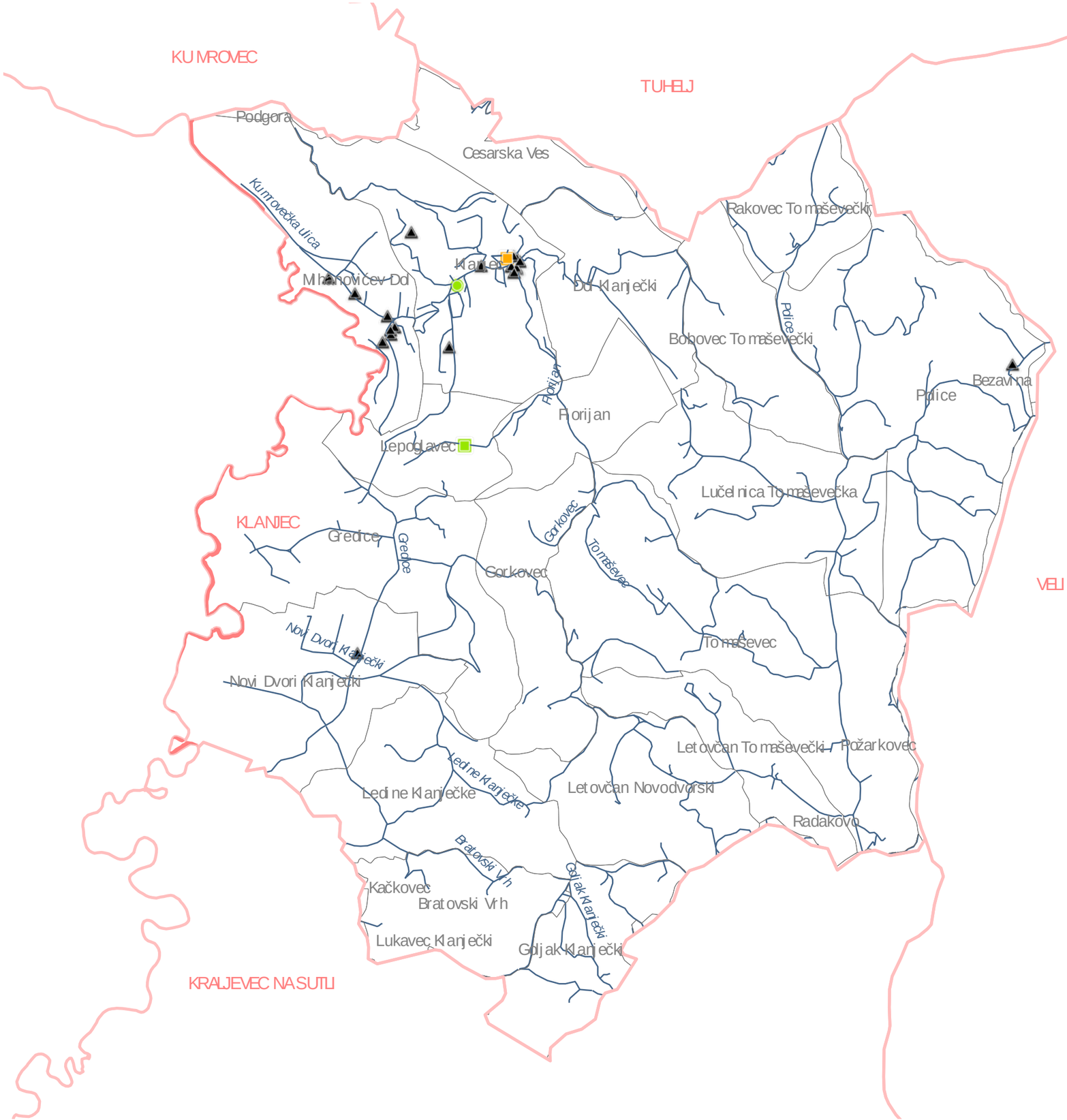

UKUPNO PRIJAVA 22

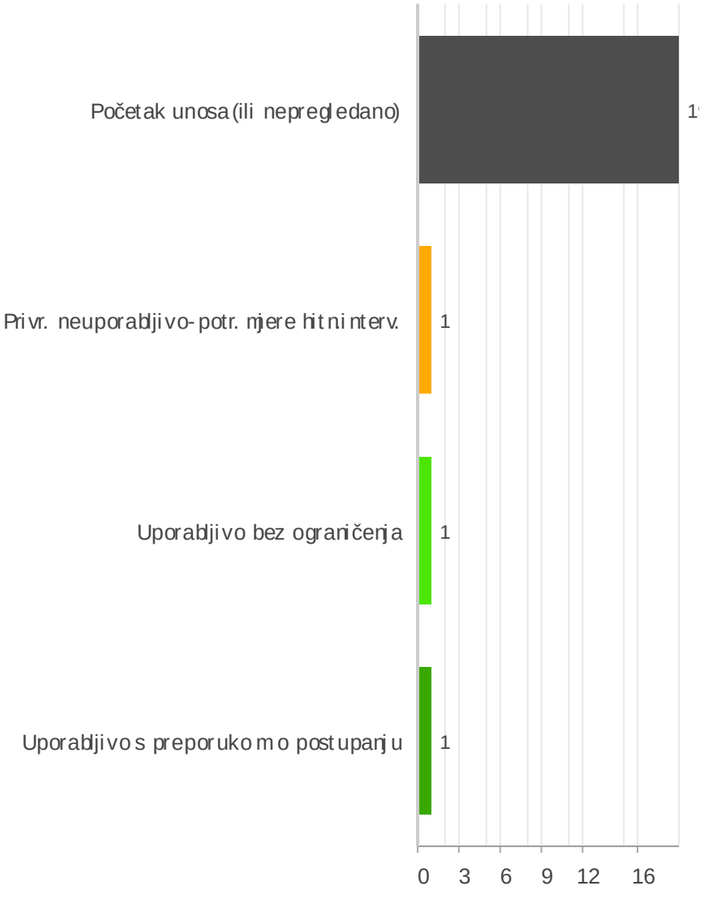

Izvor:
Hrvatski centar za potresno inženjerstvo, www.hcpi.hr
GDi ArcGIS Online
DGU

Izrada kartografskih prikaza:
Grad Zagreb, Gradski ured za strategijsko planiranje i razvoj Grada

21/02/2021 18:56

Petrinja, veljača 2021.

KONJŠČINA

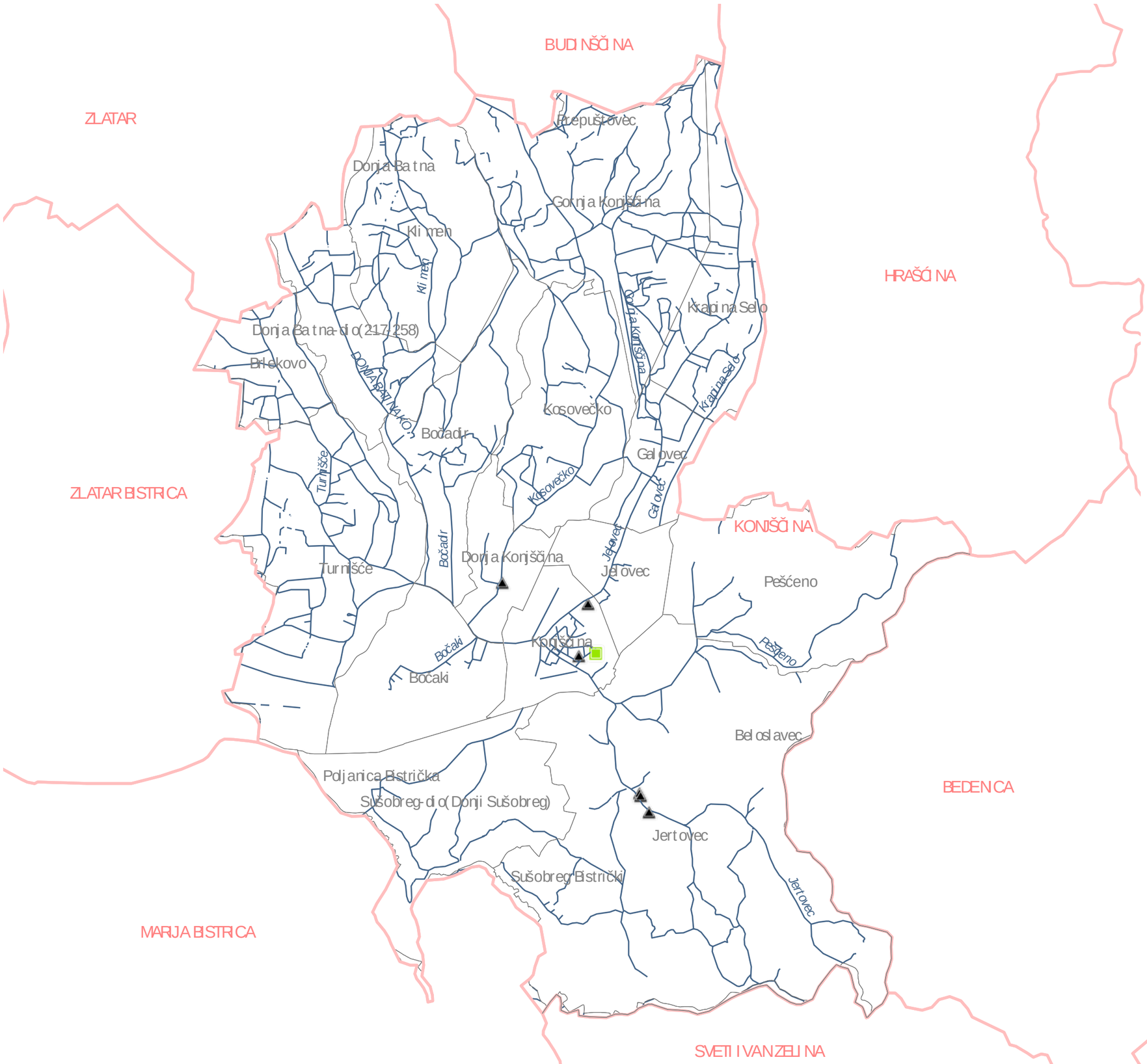

UKUPNO PRIJAVA 7



Izvor:
Hrvatski centar za potresno inženjerstvo, www.hcpi.hr
GDi ArcGIS Online
DGU

Petrinja, veljača 2021.

Izrada kartografskih prikaza:
Grad Zagreb, Gradski ured za strategijsko planiranje i razvoj Grada

21/02/2021 18:56

KRALJEVEC NA SUTLI

UKUPNO PRIJAVA 6

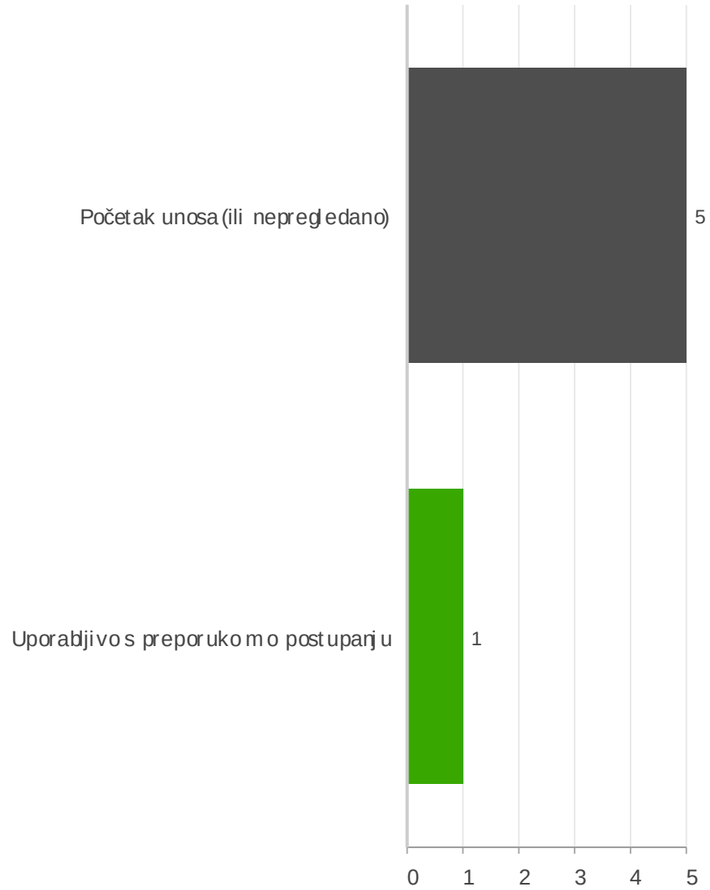

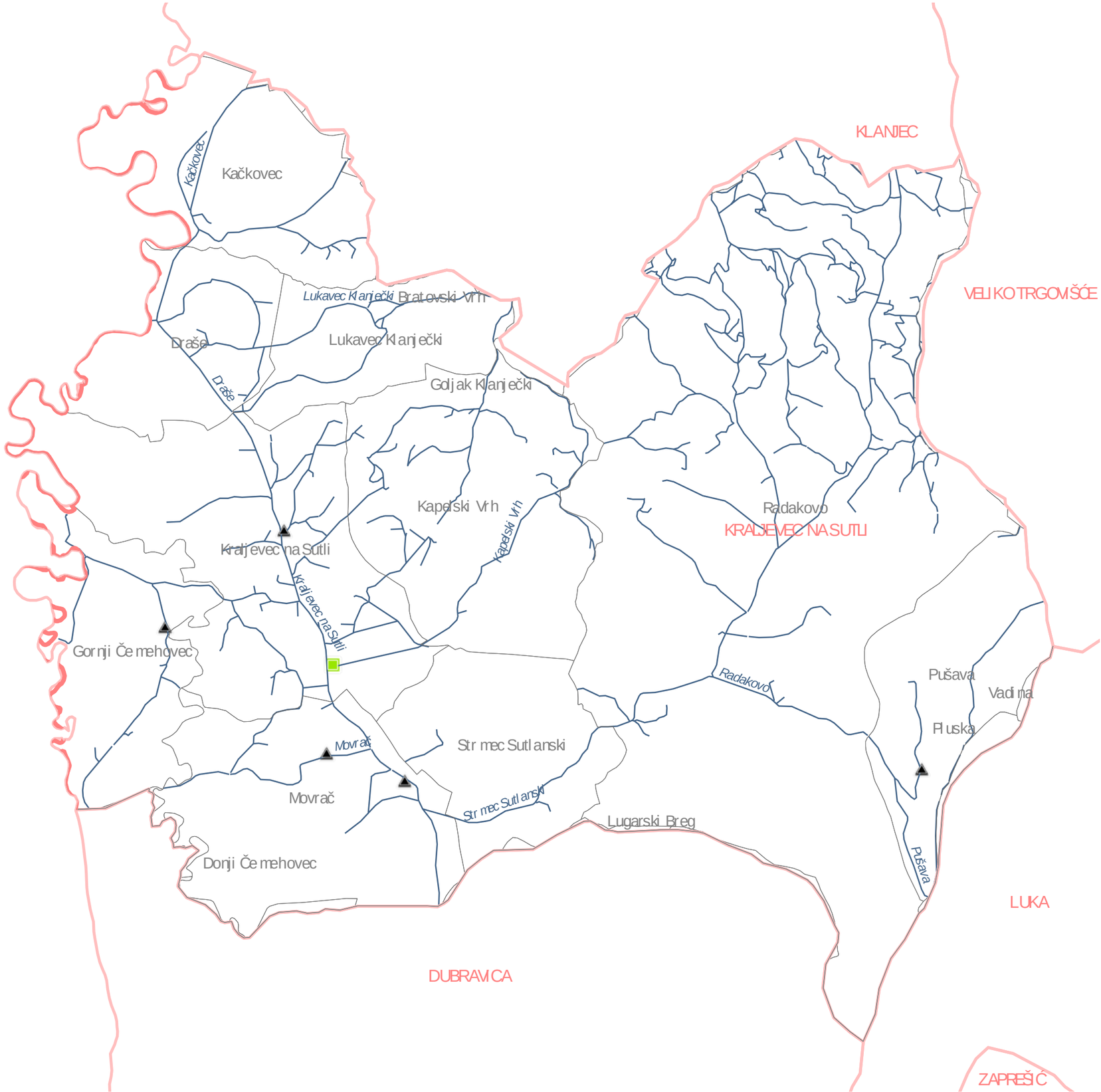

Izvor:
Hrvatski centar za potresno inženjerstvo, www.hcpi.hr
GDi ArcGIS Online
DGU

Petrinja, veljača 2021.

Krapinsko-zagorska županija

KRAPINA

UKUPNO PRIJAVA 22

Izvor:
Hrvatski centar za potresno inženjerstvo, www.hcpi.hr
GDi ArcGIS Online
DGU

Petrinja, veljača 2021.

Krapinsko-zagorska županija

KRAPINSKE TOPLICE

UKUPNO PRIJAVA 18

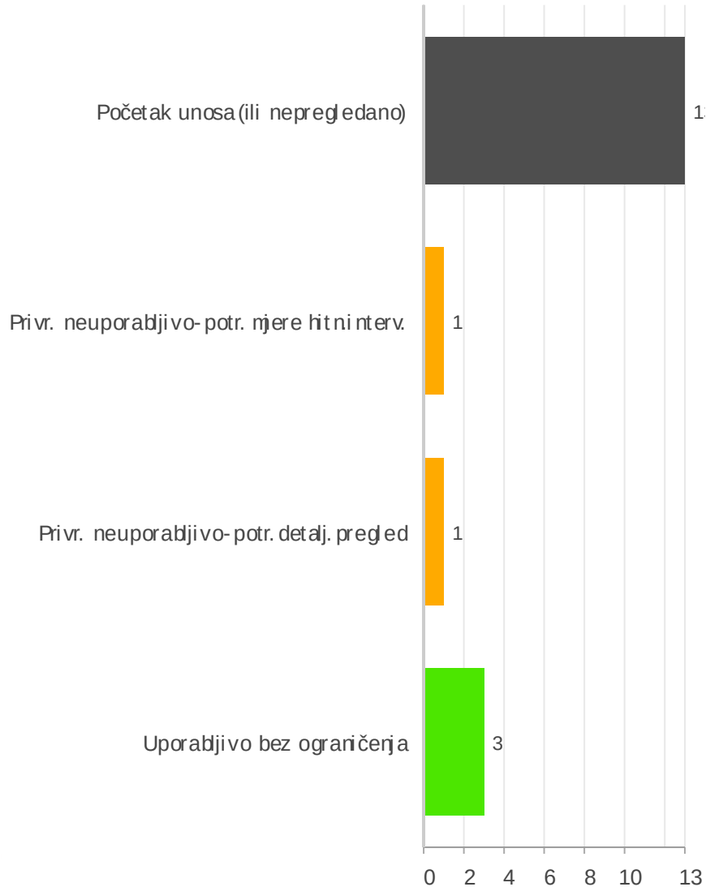

Izvor:
Hrvatski centar za potresno inženjerstvo, www.hcpi.hr
GDi ArcGIS Online
DGU

Izrada kartografskih prikaza:
Grad Zagreb, Gradski ured za strategijsko planiranje i razvoj Grada

21/02/2021 18:56

Petrinja, veljača 2021.

LOBOR

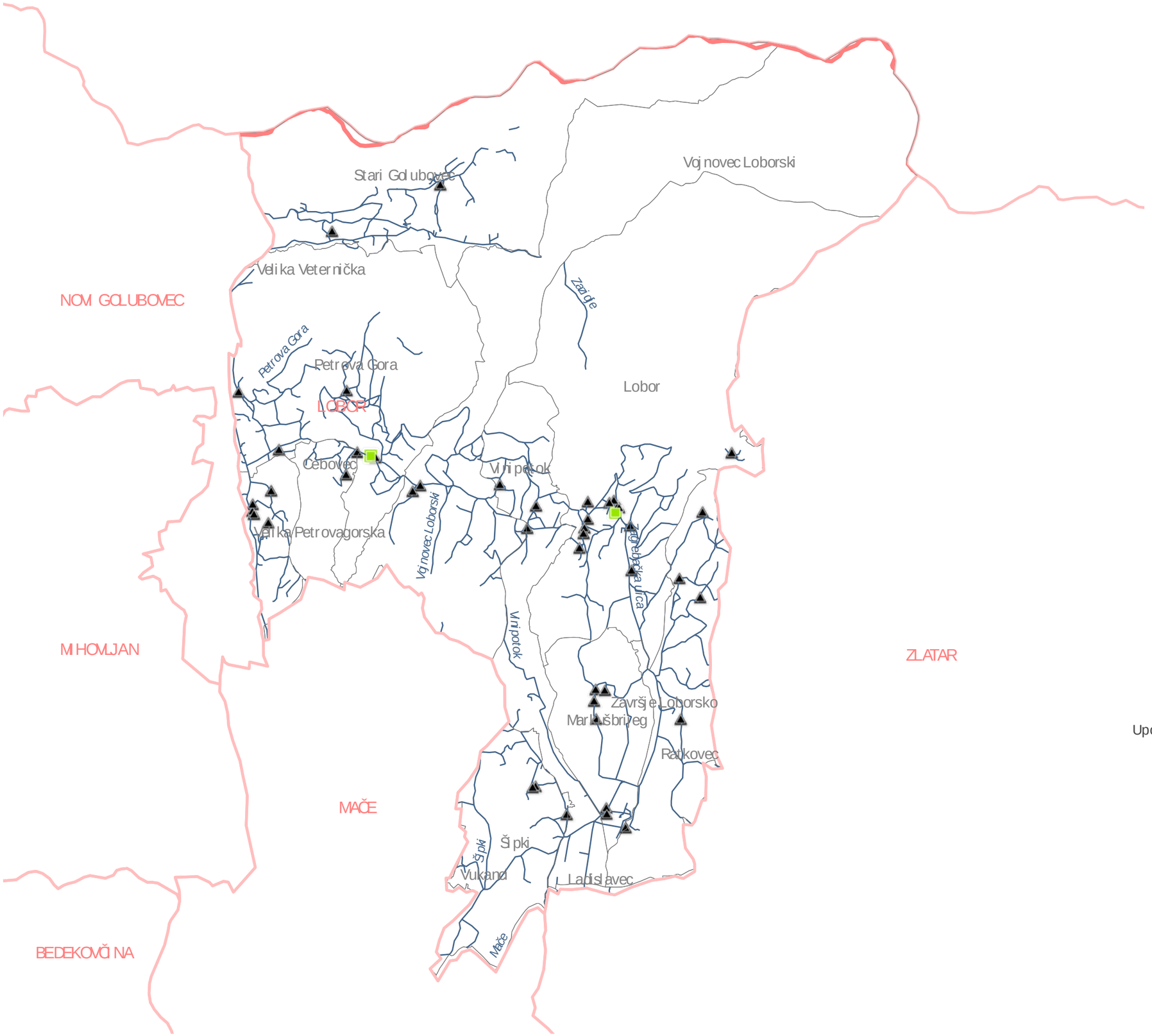

Izrada kartografskih prikaza:
Grad Zagreb, Gradski ured za strategijsko planiranje i razvoj Grada

21/02/2021 18:56

ZLATAR

UKUPNO PRIJAVA 46



Izvor:
Hrvatski centar za potresno inženjerstvo, www.hcpi.hr
GDi ArcGIS Online
DGU

Petrinja, veljača 2021.

MAČE

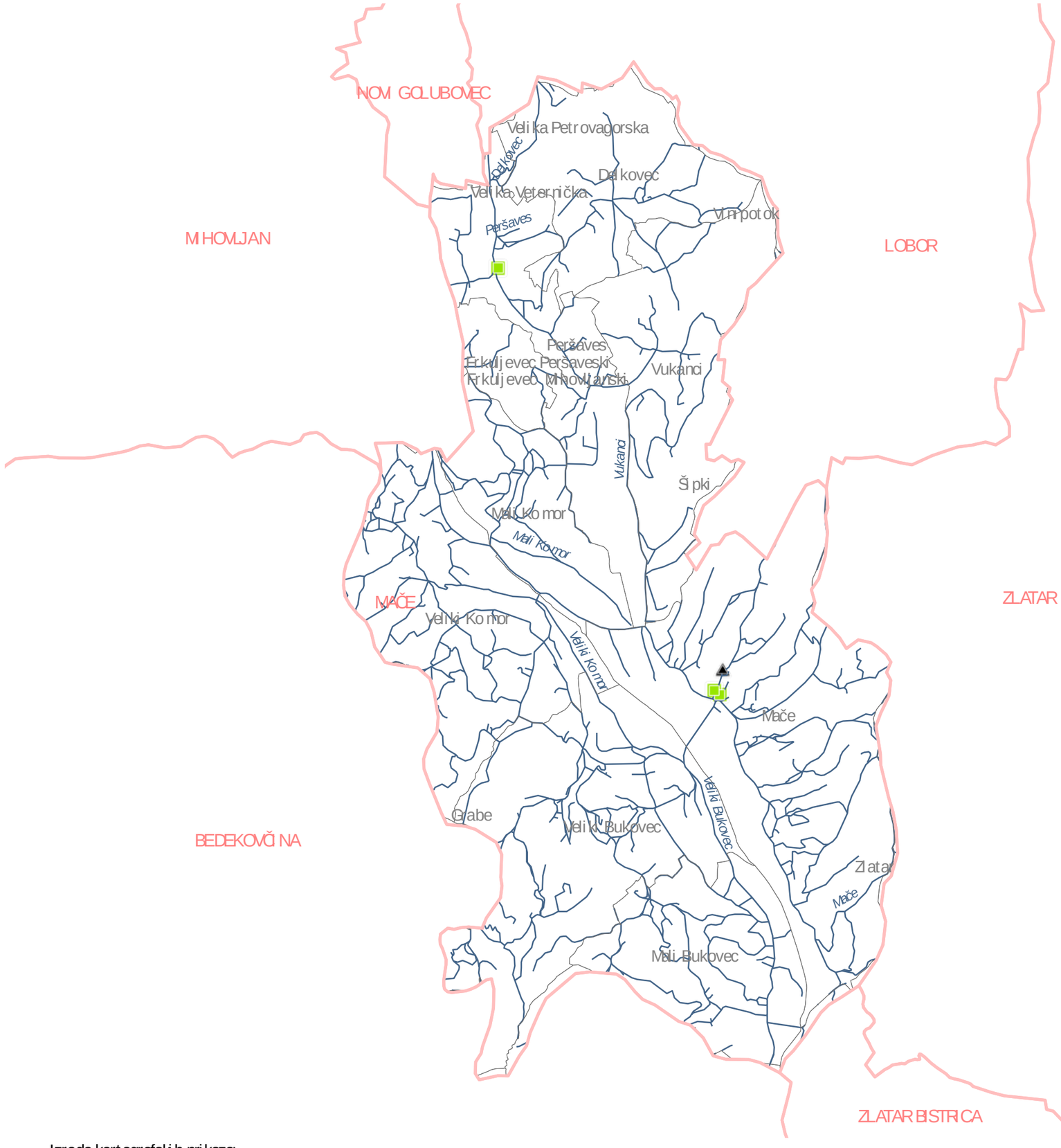

UKUPNO PRIJAVA 4

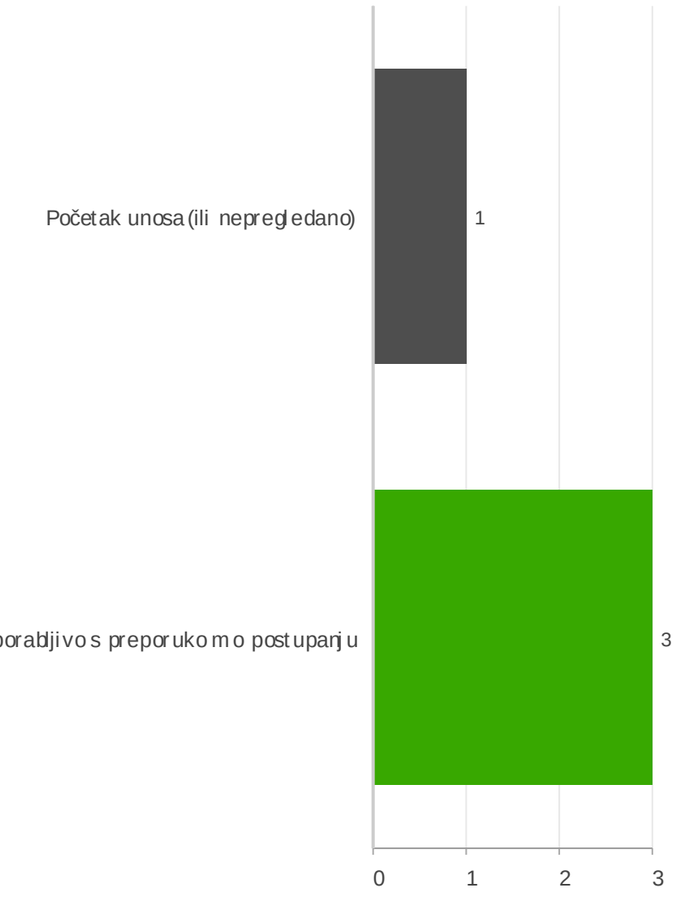

Izvor:
Hrvatski centar za potresno inženjerstvo, www.hcpi.hr
GDi ArcGIS Online
DGU

Petrinja, veljača 2021.

MARIJA BISTRICA

UKUPNO PRIJAVA 23

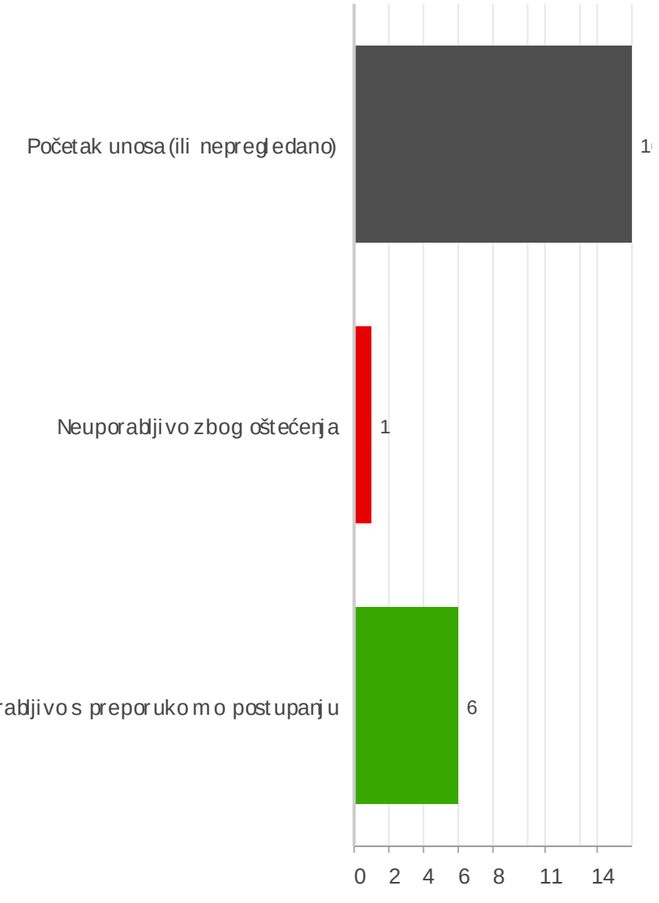

Izvor:
Hrvatski centar za potresno inženjerstvo, www.hcpi.hr
GDi ArcGIS Online
DGU

Izrada kartografskih prikaza:
Grad Zagreb, Gradski ured za strategijsko planiranje i razvoj Grada

21/02/2021 18:56

Petrinja, veljača 2021.

MIHOVLJAN

UKUPNO PRIJAVA 3



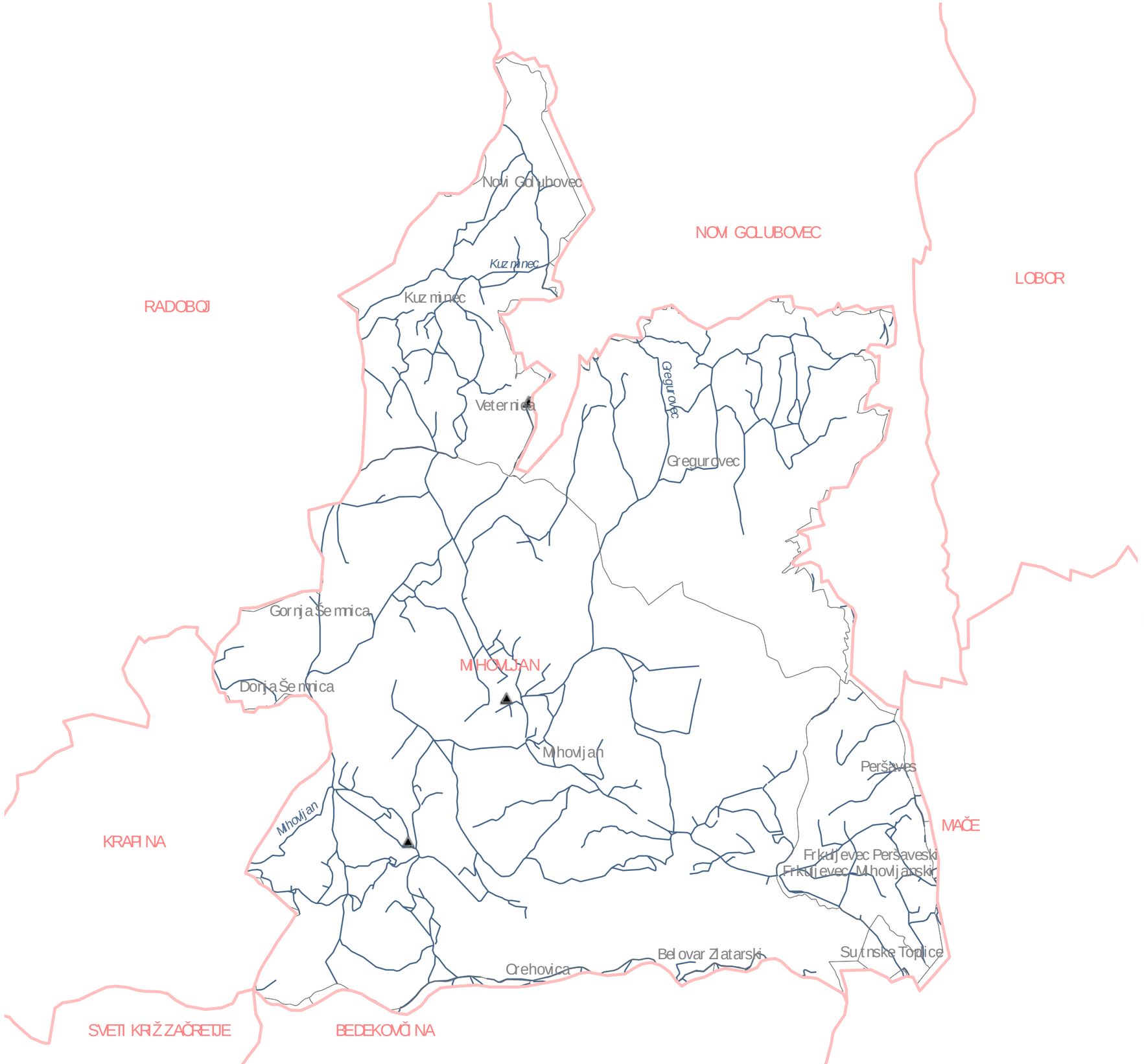

Izvor:
Hrvatski centar za potresno inženjerstvo, www.hcpi.hr
GDi ArcGIS Online
DGU

Izrada kartografskih prikaza:
Grad Zagreb, Gradski ured za strategijsko planiranje i razvoj Grada

21/02/2021 18:56

Petrinja, veljača 2021.

OROSLAVJE

UKUPNO PRIJAVA 17



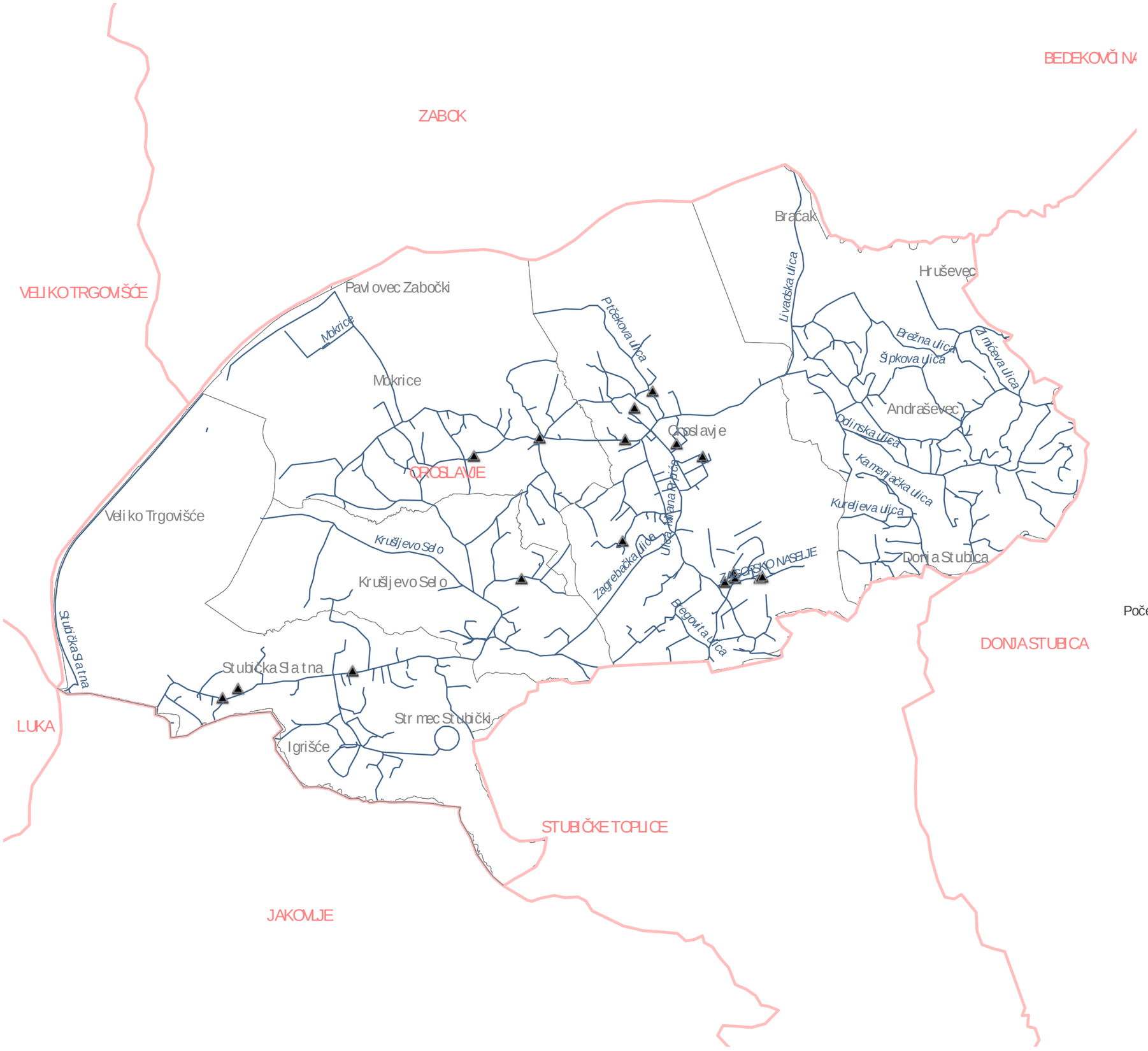

Izvor:
Hrvatski centar za potresno inženjerstvo, www.hcpi.hr
GDI ArcGIS Online
DGU

Izrada kartografskih prikaza:
Grad Zagreb, Gradski ured za strategijsko planiranje i razvoj Grada

21/02/2021 18:56

Petrinja, veljača 2021.

Krapinsko-zagorska županija

TUHELJ

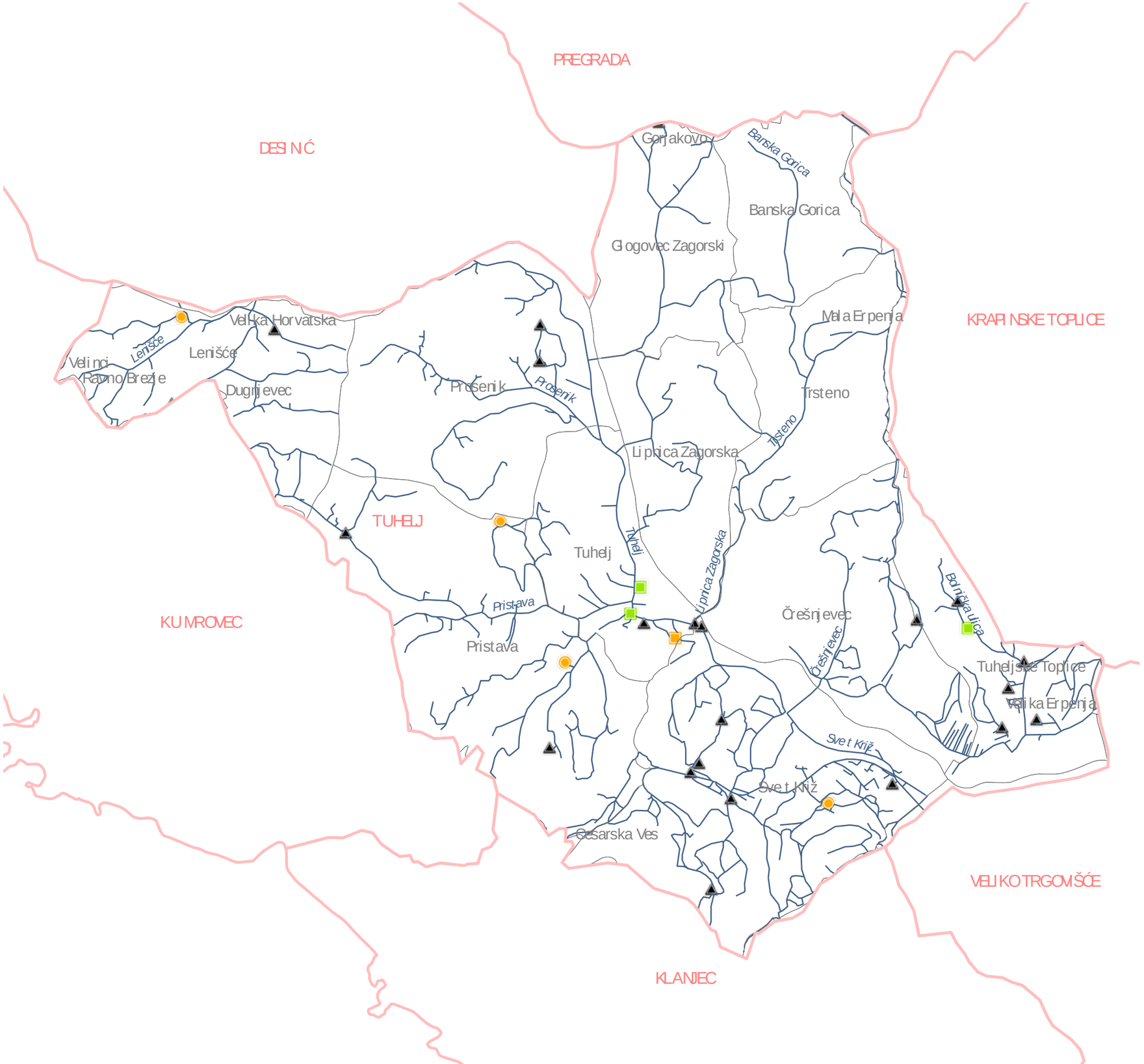

UKUPNO PRIJAVA 28

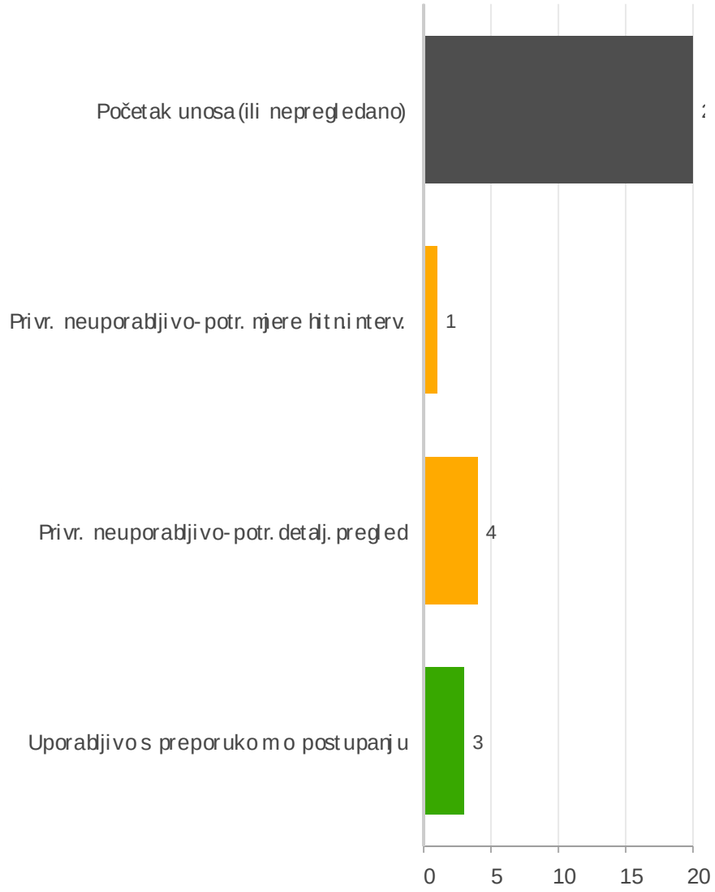

Izvor:
Hrvatski centar za potresno inženjerstvo, www.hcpi.hr
GDi ArcGIS Online
DGU

Petrinja, veljača 2021.

Izrada kartografskih prikaza:
Grad Zagreb, Gradski ured za strategijsko planiranje i razvoj Grada

21/02/2021 18:56

VELIKO TRGOVIŠĆE

UKUPNO PRIJAVA 13

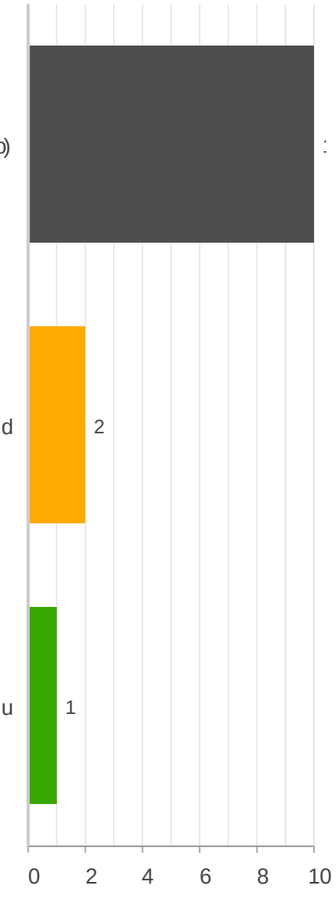

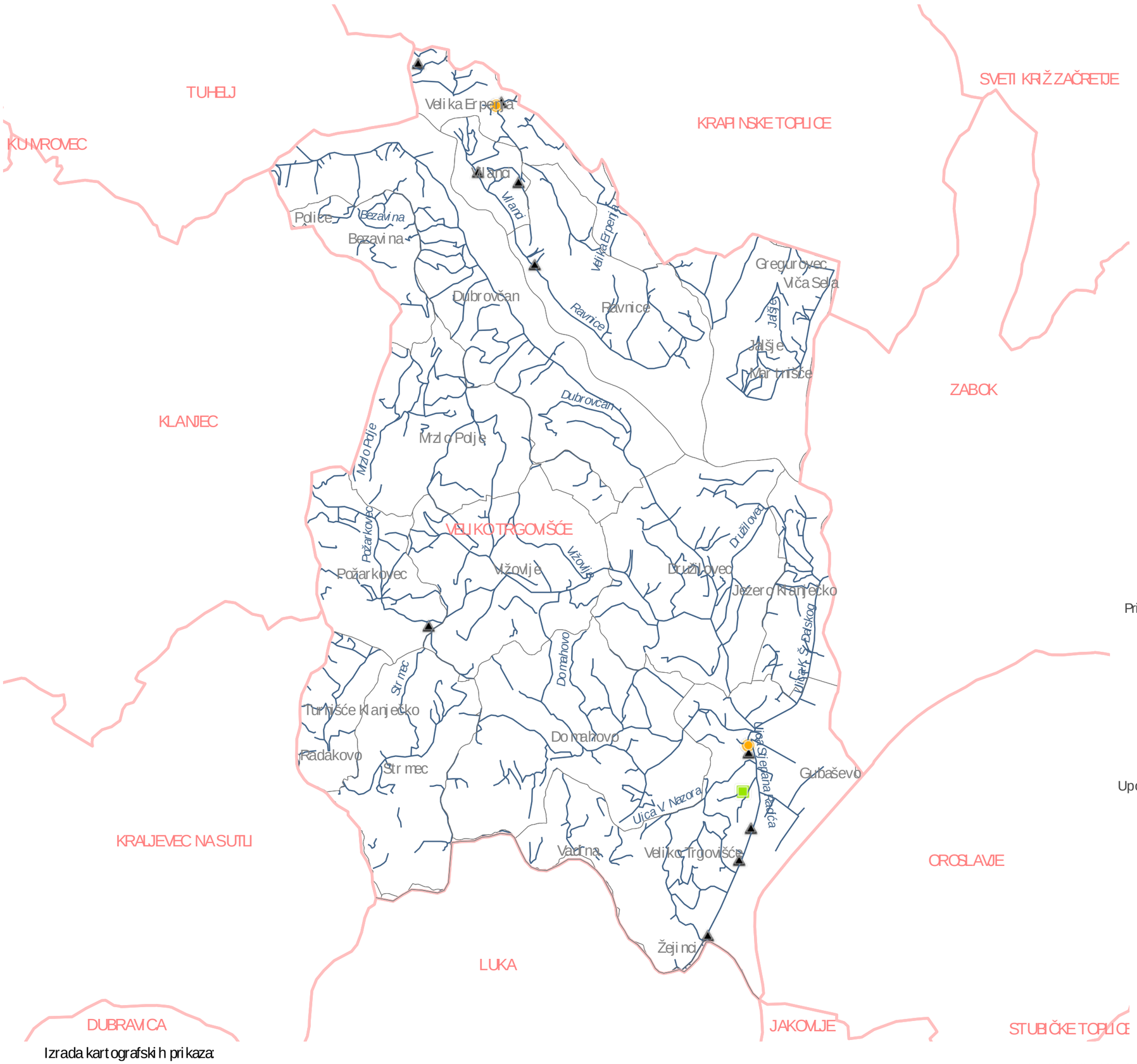

Izrada kartografskih prikaza:
Grad Zagreb, Gradski ured za strategijsko planiranje i razvoj Grada

21/02/2021 18:56

Izvor:
Hrvatski centar za potresno inženjerstvo, www.hcpi.hr
GDi ArcGIS Online
DGU

Petrinja, veljača 2021.

PETROVSKO

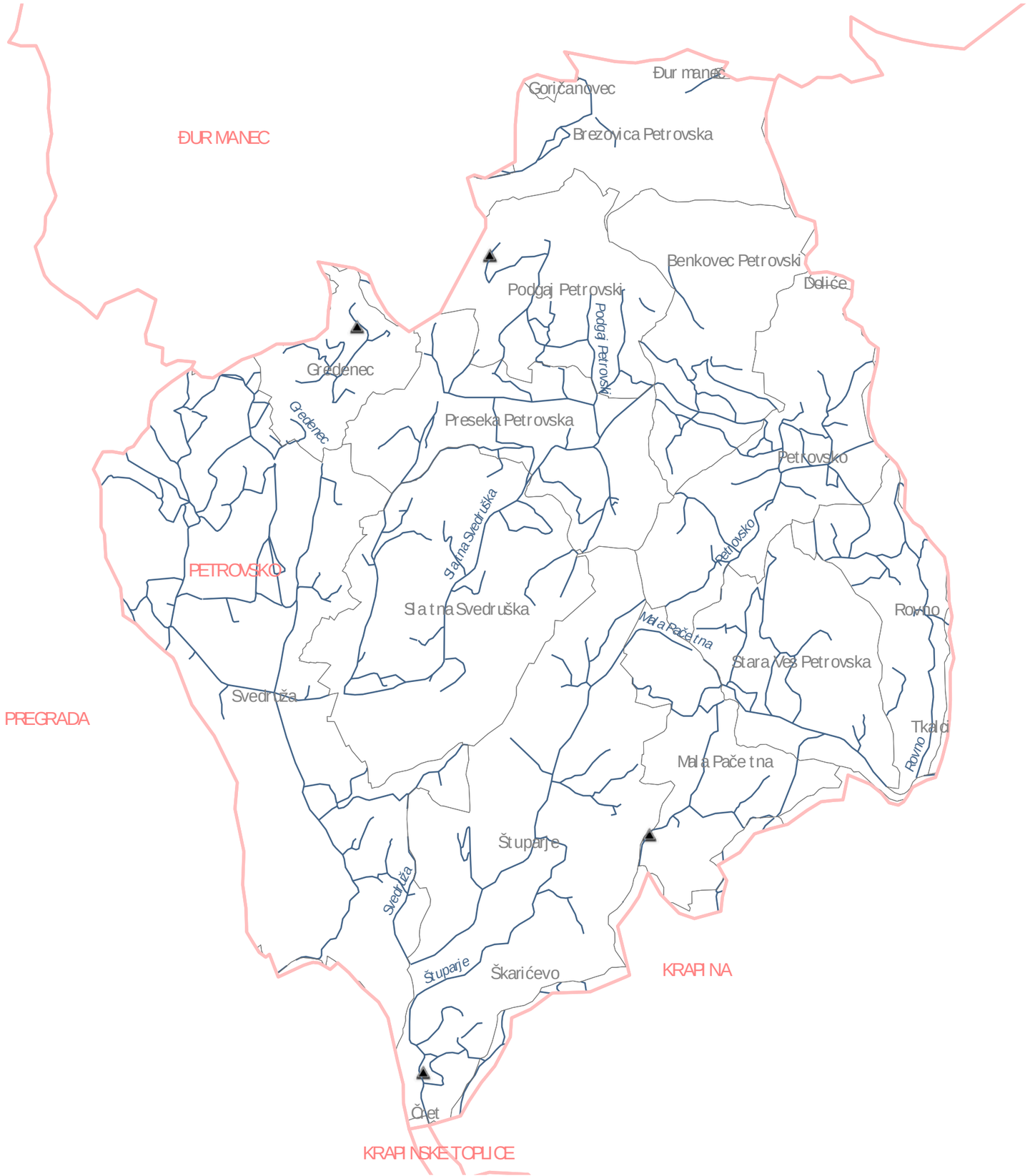

UKUPNO PRIJAVA 4



Izvor:
Hrvatski centar za potresno inženjerstvo, www.hcpi.hr
GDi ArcGIS Online
DGU

Izrada kartografskih prikaza:
Grad Zagreb, Gradski ured za strategijsko planiranje i razvoj Grada

21/02/2021 18:56

Petrinja, veljača 2021.

PREGRADA

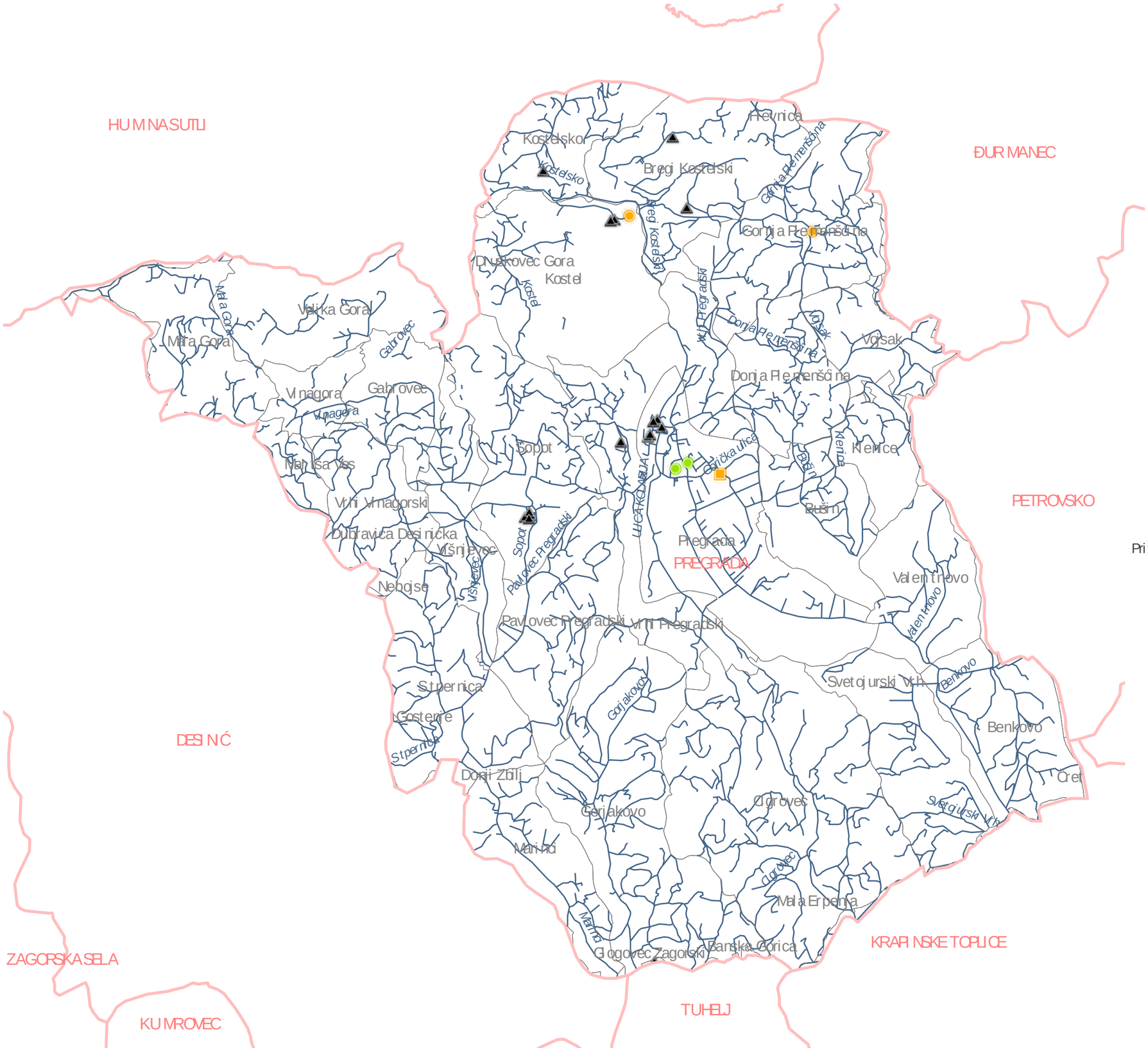

UKUPNO PRIJAVA 21

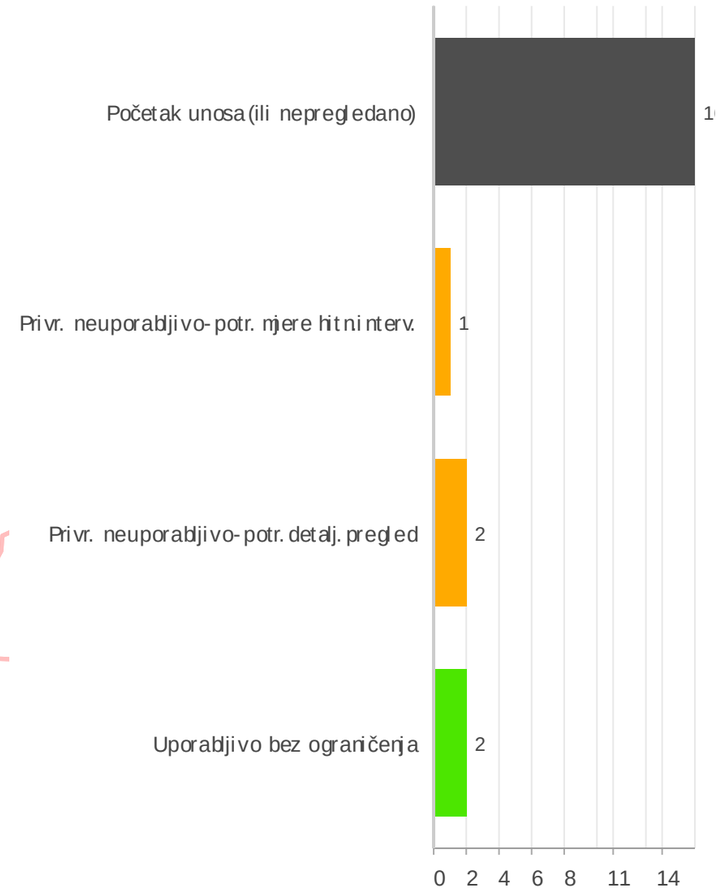

Izvor:
Hrvatski centar za potresno inženjerstvo, www.hcpi.hr
GDi ArcGIS Online
DGU

Izrada kartografskih prikaza:
Grad Zagreb, Gradski ured za strategijsko planiranje i razvoj Grada

21/02/2021 18:56

Petrinja, veljača 2021.

Krapinsko-zagorska županija

RADOBOJ

UKUPNO PRIJAVA 9



Izvor:
Hrvatski centar za potresno inženjerstvo, www.hcpi.hr
GDi ArcGIS Online
DGU

Petrinja, veljača 2021.

Krapinsko-zagorska županija

ZABOK

UKUPNO PRIJAVA 34

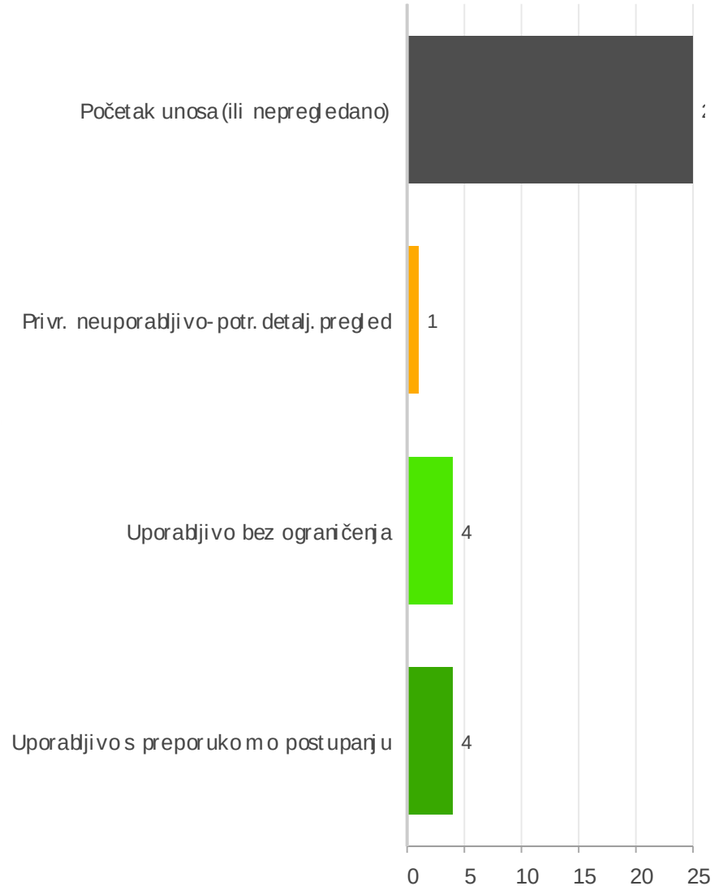

Izvor:
Hrvatski centar za potresno inženjerstvo, www.hcpi.hr
GDi ArcGIS Online
DGU

Petrinja, veljača 2021.

Izrada kartografskih prikaza:
Grad Zagreb, Gradski ured za strategijsko planiranje i razvoj Grada

21/02/2021 18:56

ZAGORSKA SELA

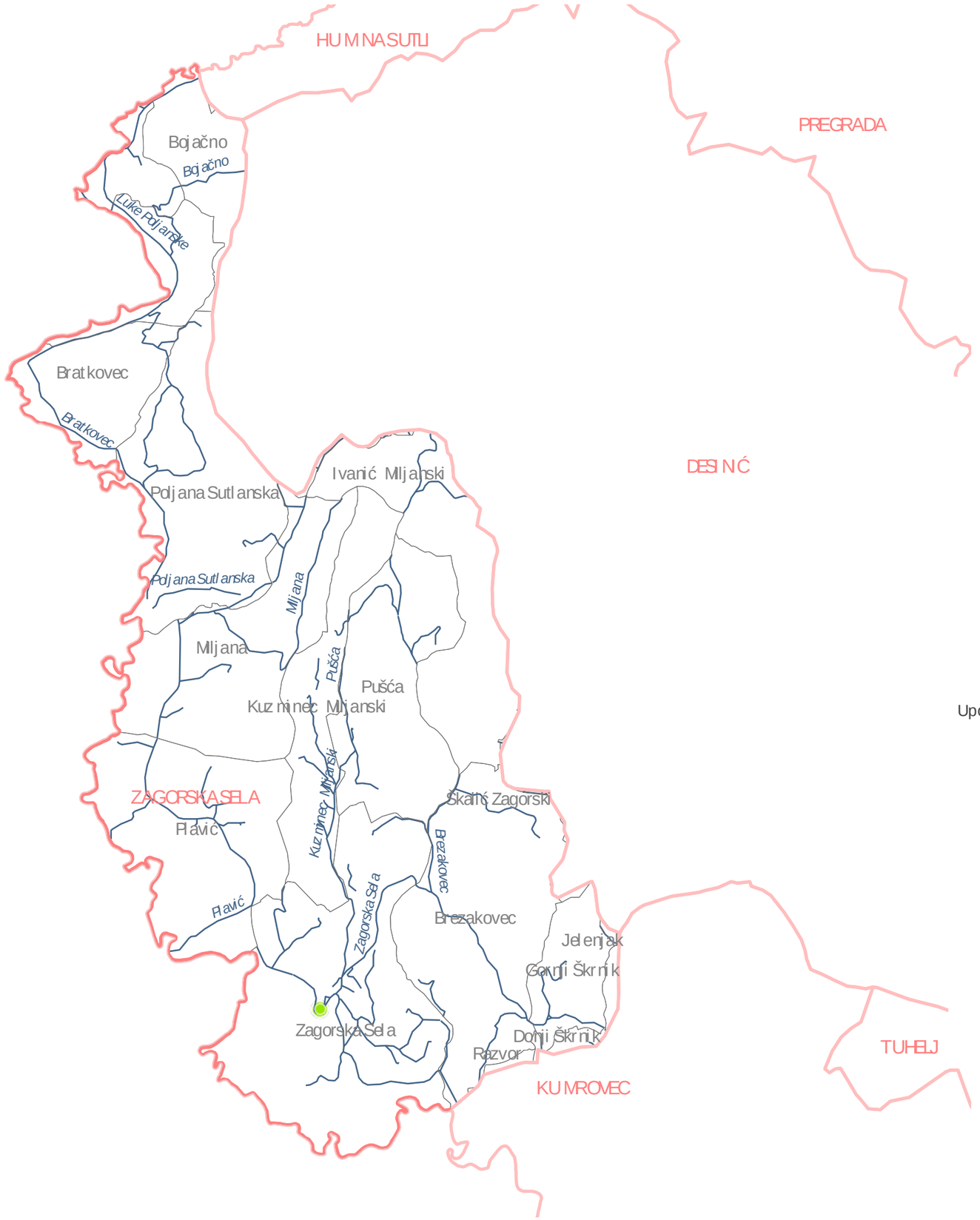

UKUPNO PRIJAVA 1



Izvor:
Hrvatski centar za potresno inženjerstvo, www.hcpi.hr
GDi ArcGIS Online
DGU

Petrinja, veljača 2021.

Krapinsko-zagorska županija

ZLATAR

UKUPNO PRIJAVA 20

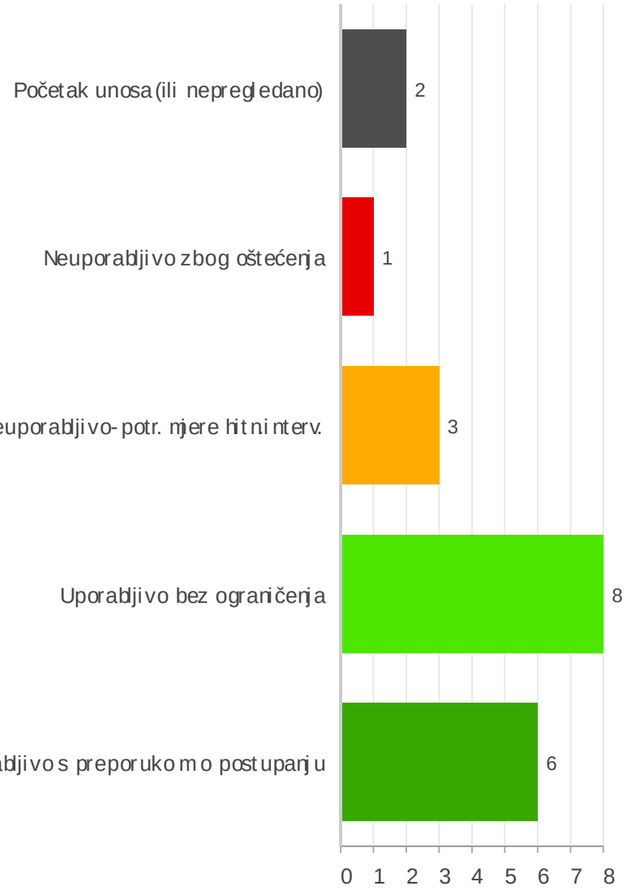

Izvor:
Hrvatski centar za potresno inženjerstvo, www.hcpi.hr
GDI ArcGIS Online
DGU

Petrinja, veljača 2021.

ZLATAR BISTRICA

UKUPNO PRIJAVA 6

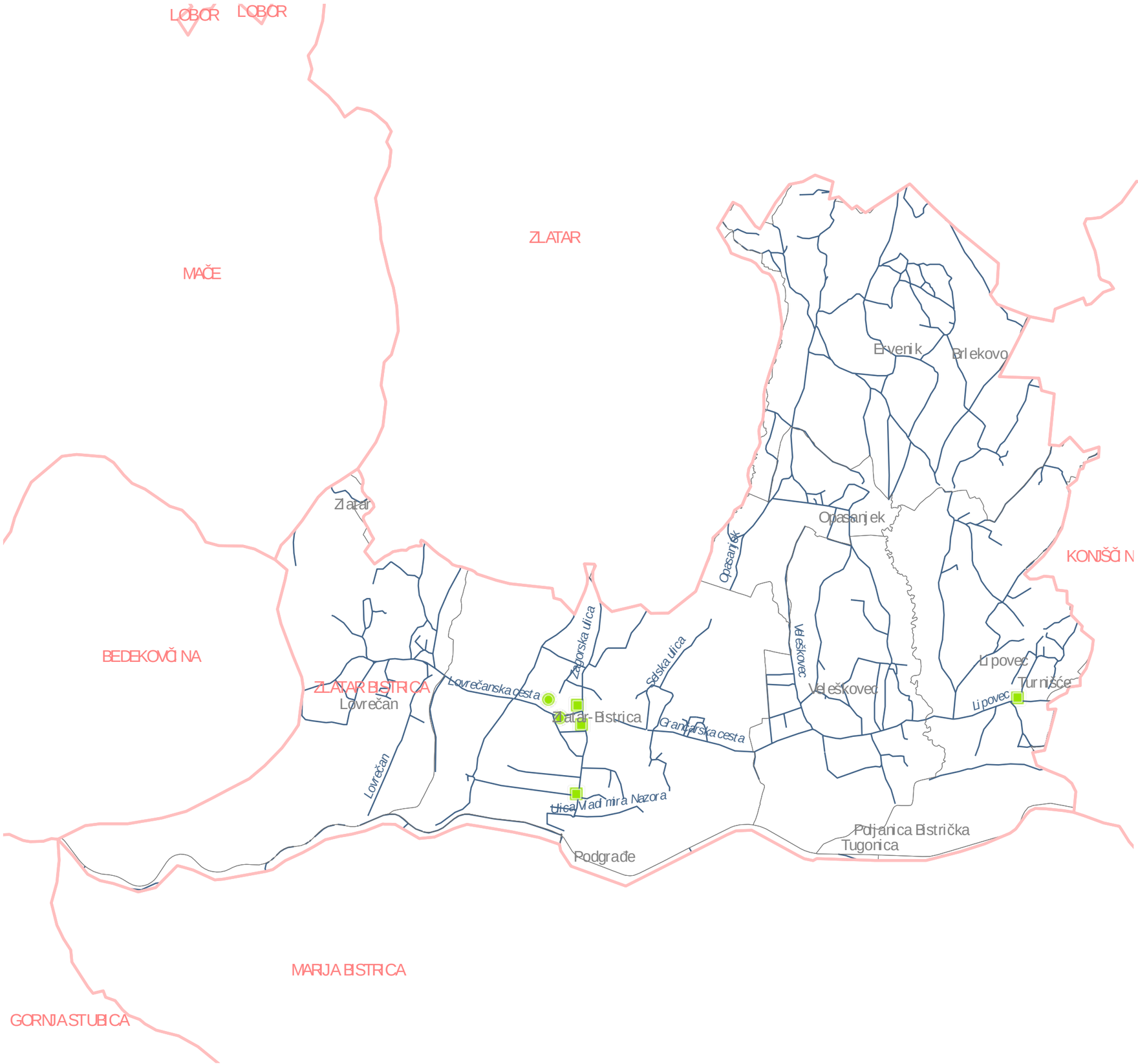

Izvor:
Hrvatski centar za potresno inženjerstvo, www.hcpi.hr
GDi ArcGIS Online
DGU

Izrada kartografskih prikaza:
Grad Zagreb, Gradski ured za strategijsko planiranje i razvoj Grada

21/02/2021 18:56

Petrinja, veljača 2021.

STUBIČKE TOPLICE

UKUPNO PRIJAVA 8

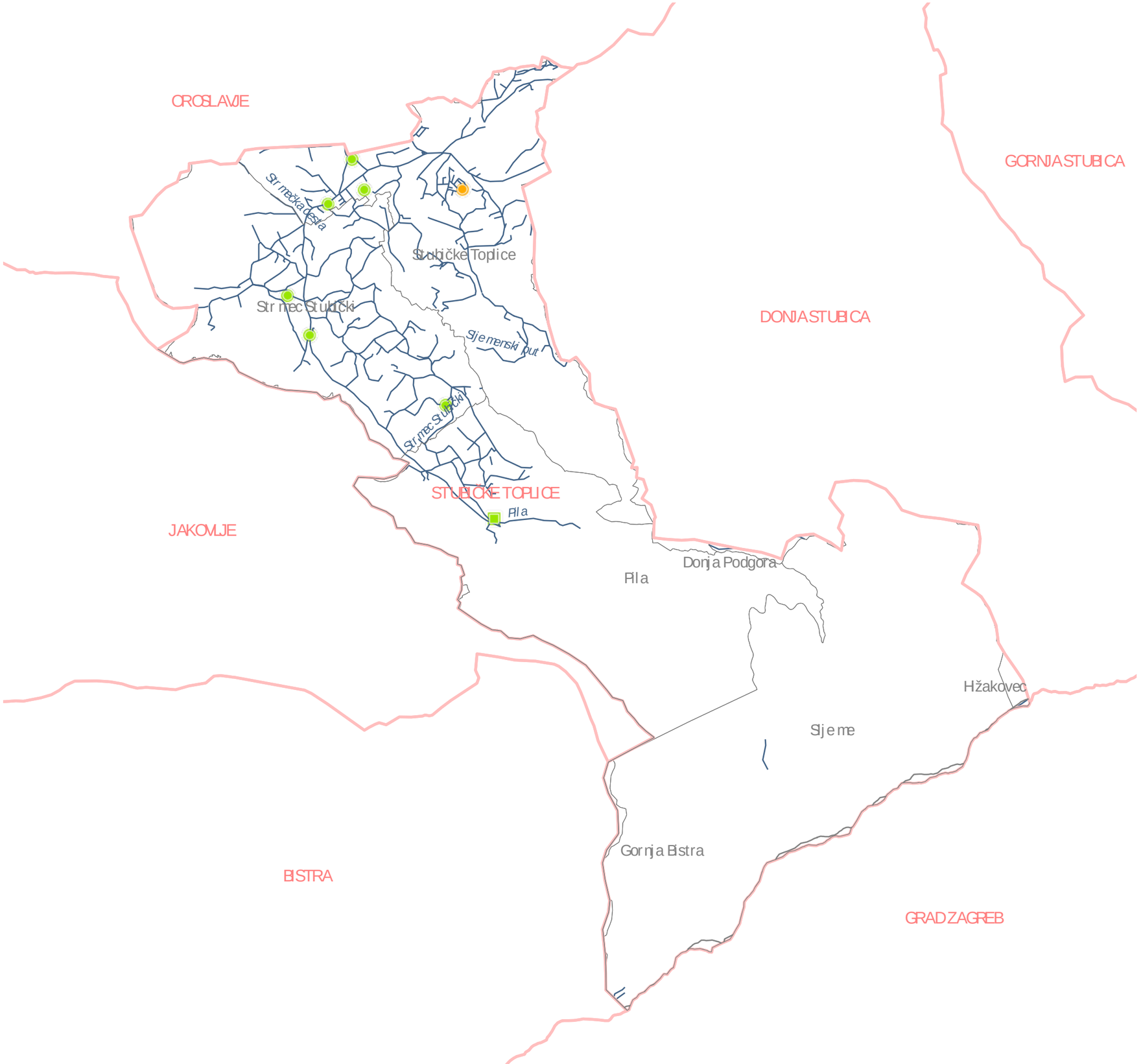

Izvor:
Hrvatski centar za potresno inženjerstvo, www.hcpi.hr
GDi ArcGIS Online
DGU

Izrada kartografskih prikaza:
Grad Zagreb, Gradski ured za strategijsko planiranje i razvoj Grada

21/02/2021 18:56

Petrinja, veljača 2021.

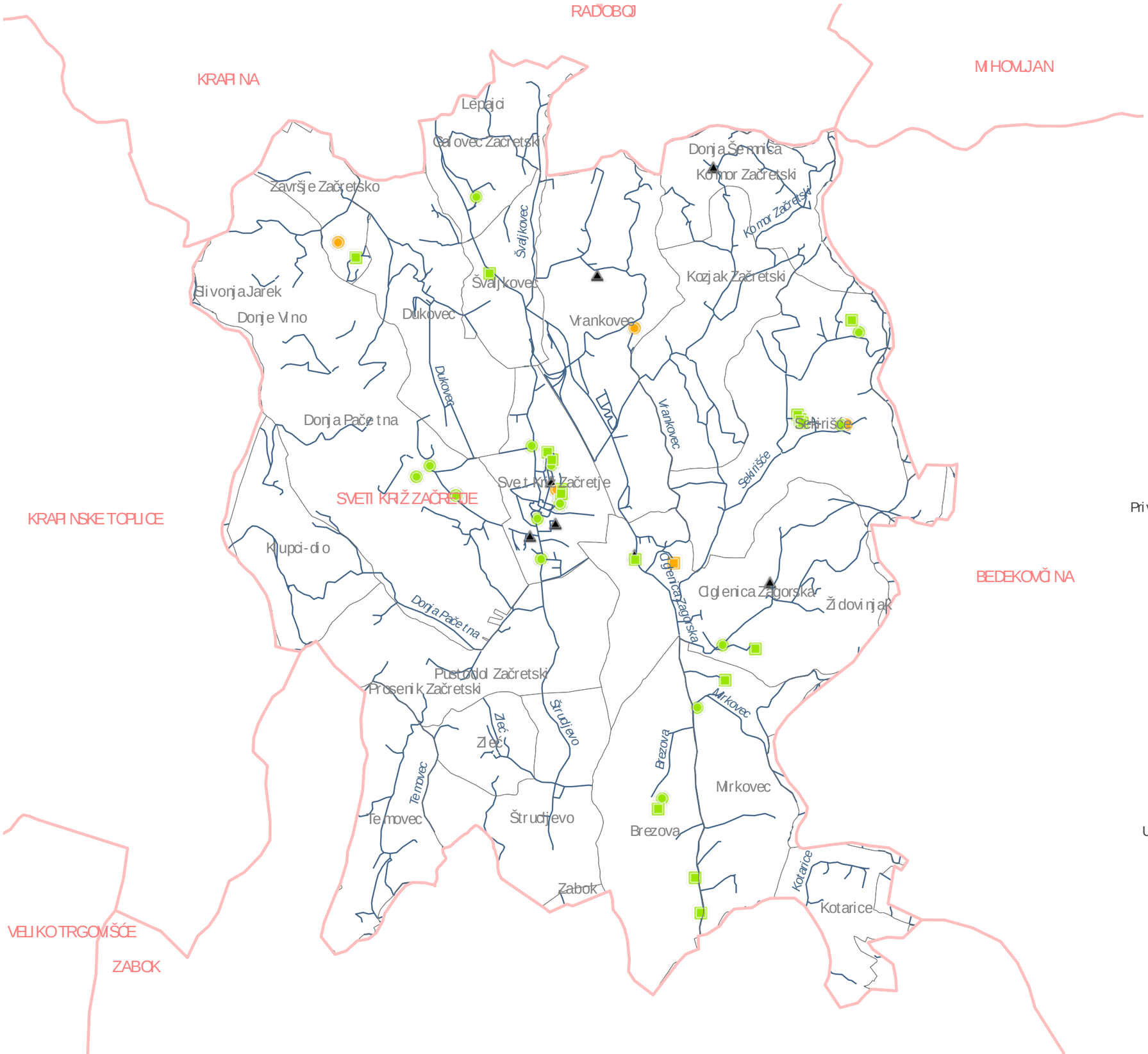

SVETI KRIŽ ZAČRETJE

UKUPNO PRIJAVA 44

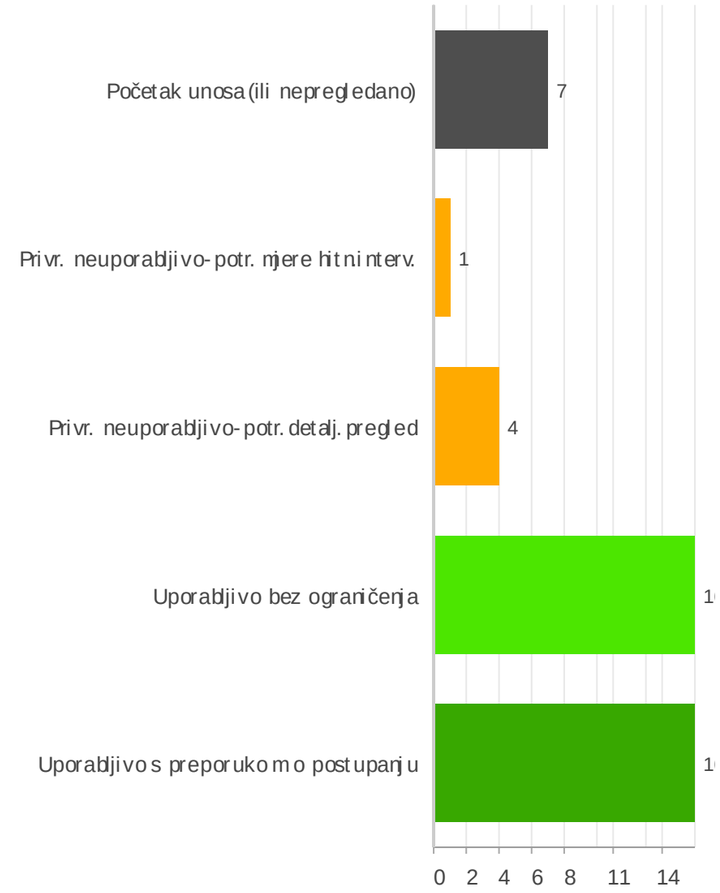

Izvor:
Hrvatski centar za potresno inženjerstvo, www.hcpi.hr
GDi ArcGIS Online
DGU

Izrada kartografskih prikaza:
Grad Zagreb, Gradski ured za strategijsko planiranje i razvoj Grada

21/02/2021 18:56

Petrinja, veljača 2021.

JESENJE

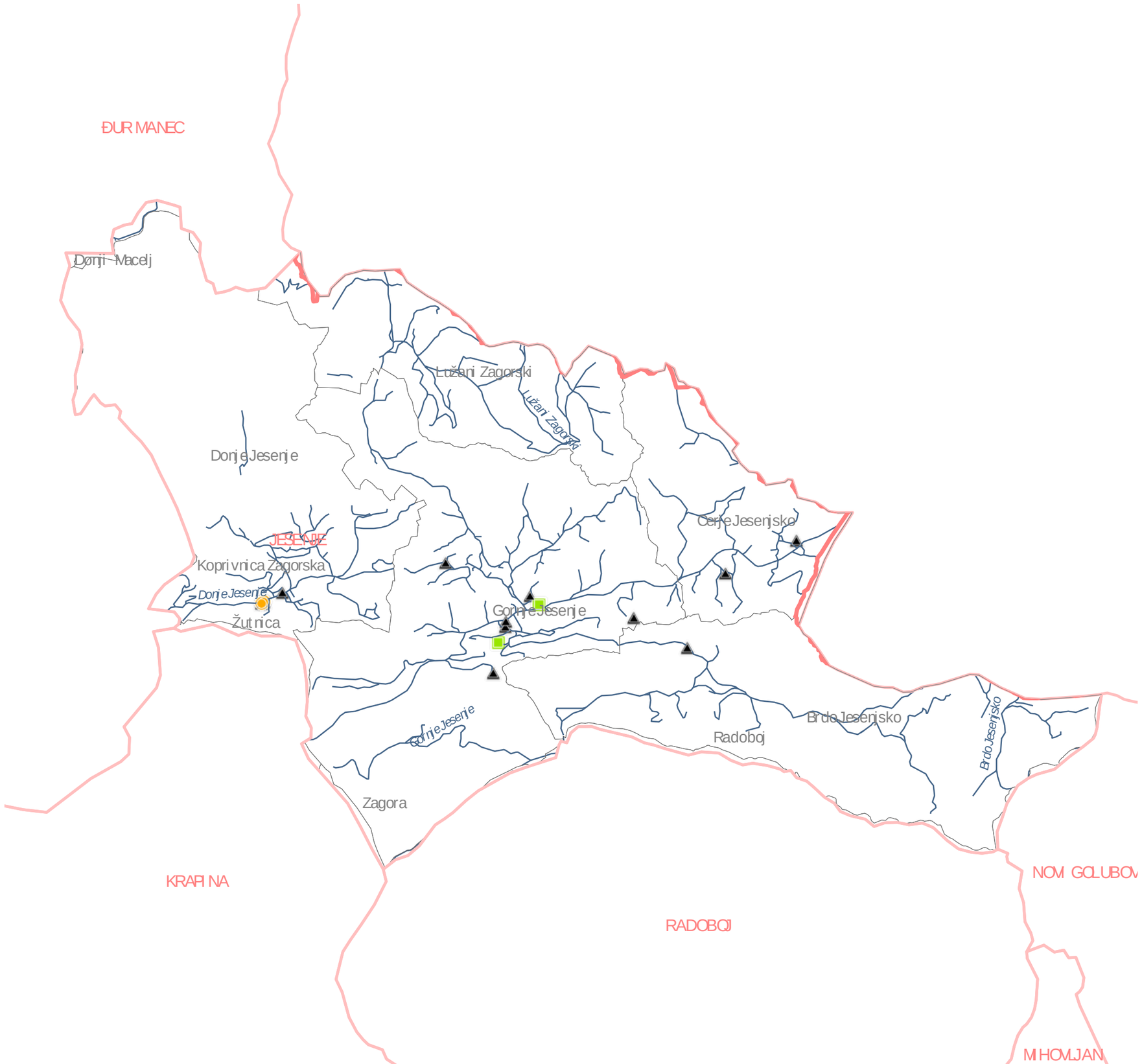

UKUPNO PRIJAVA 16

Izvor:
Hrvatski centar za potresno inženjerstvo, www.hcpi.hr
GDi ArcGIS Online
DGU

Petrinja, veljača 2021.

Krapinsko-zagorska županija

KUMROVEC

UKUPNO PRIJAVA 11

Izvor:
Hrvatski centar za potresno inženjerstvo, www.hcpi.hr
GDi ArcGIS Online
DGU

Petrinja, veljača 2021.

Izrada kartografskih prikaza:
Grad Zagreb, Gradski ured za strategijsko planiranje i razvoj Grada

21/02/2021 18:56

NOVI GOLUBOVEC

UKUPNO PRIJAVA 2



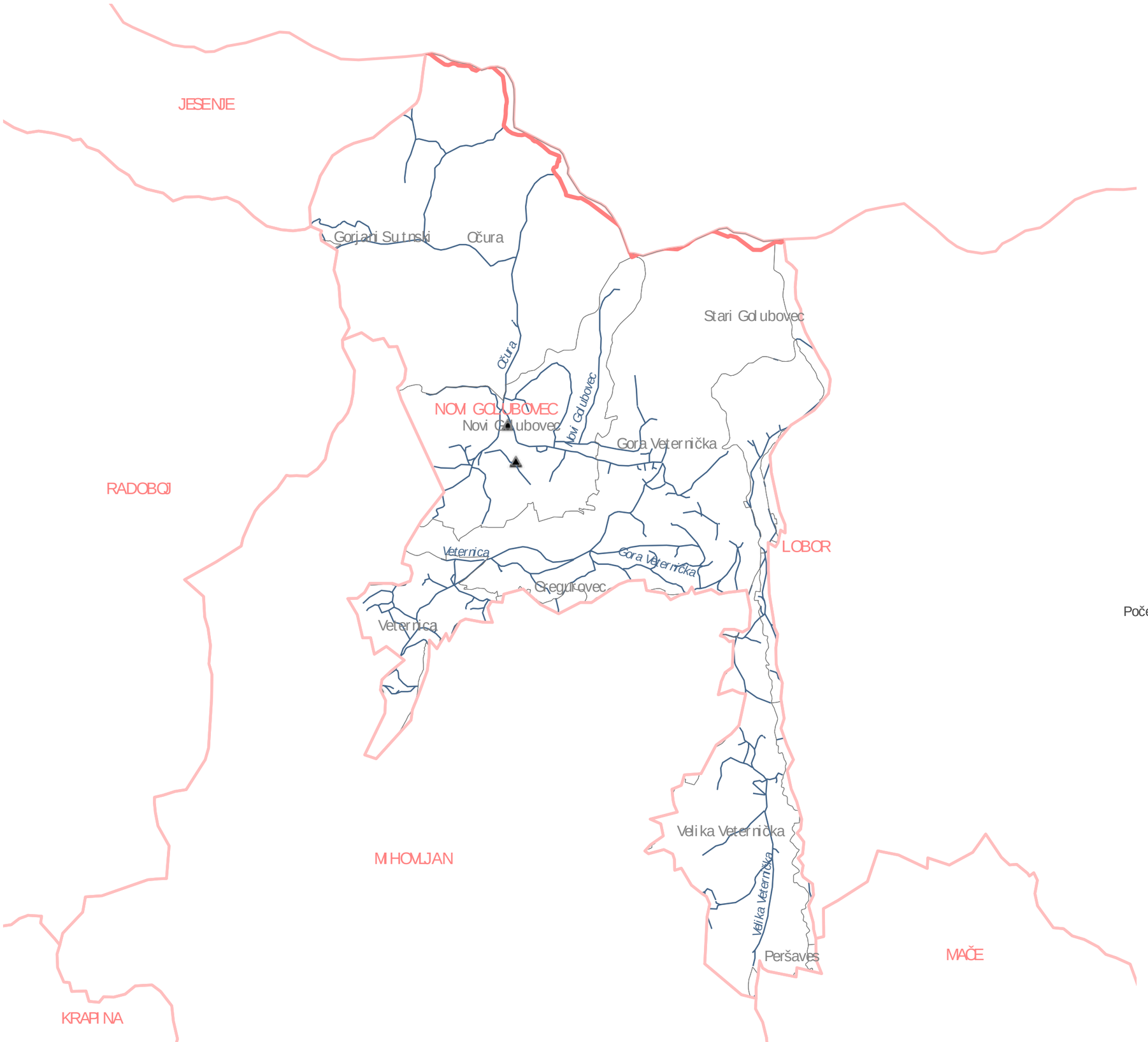

Izvor:
Hrvatski centar za potresno inženjerstvo, www.hcpi.hr
GDi ArcGIS Online
DGU

Izrada kartografskih prikaza:
Grad Zagreb, Gradski ured za strategijsko planiranje i razvoj Grada

21/02/2021 18:56

Petrinja, veljača 2021.

DONJI KUKURUZARI

UKUPNO PRIJAVA 684

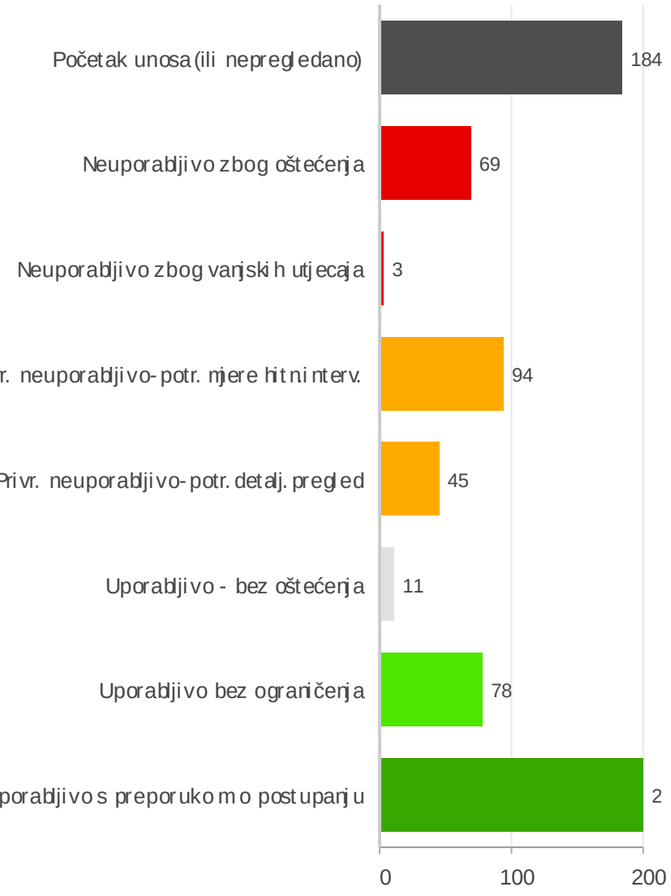

Izrada kartografskih prikaza:
Grad Zagreb, Gradski ured za strategijsko planiranje i razvoj Grada

21/02/2021 18:56

Izvor:
Hrvatski centar za potresno inženjerstvo, www.hcpi.hr
GDi ArcGIS Online
DGU

Petrinja, veljača 2021.

DVOR

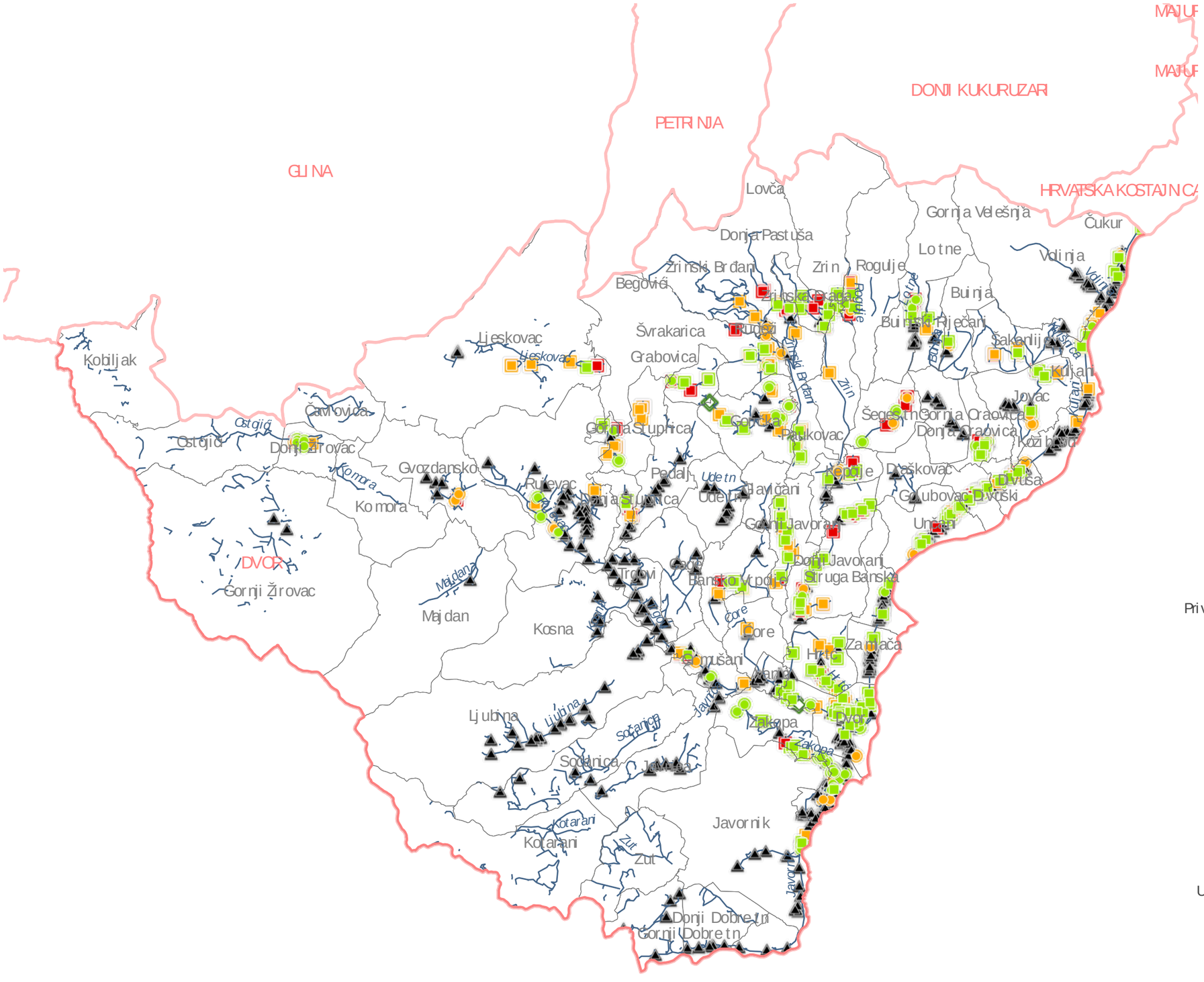

UKUPNO PRIJAVA 1,379

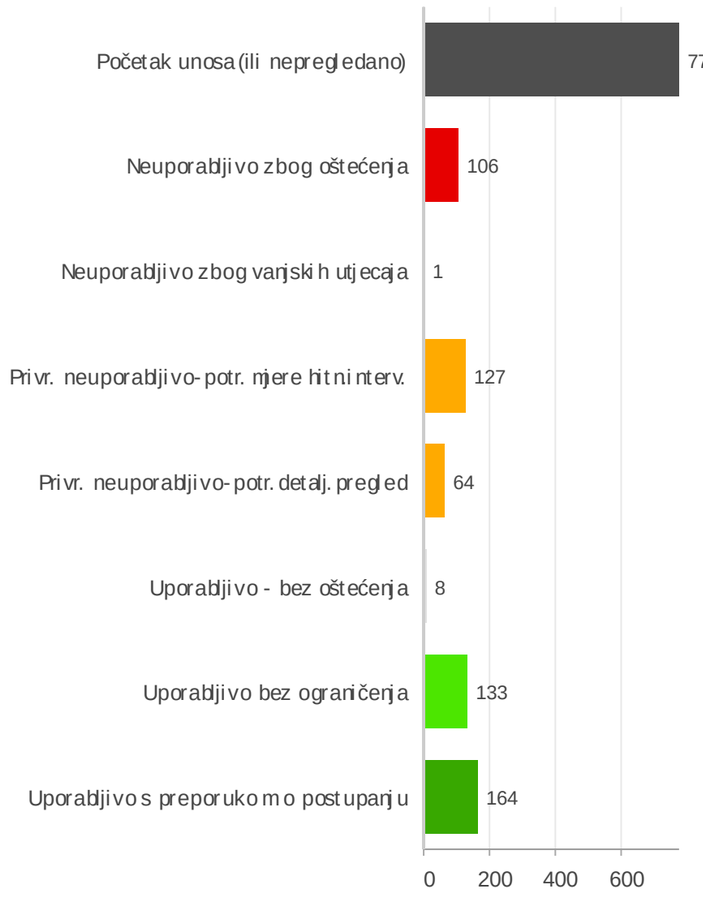

Izvor:
Hrvatski centar za potresno inženjerstvo, www.hcpi.hr
GDi ArcGIS Online
DGU

Petrinja, veljača 2021.

GLINA

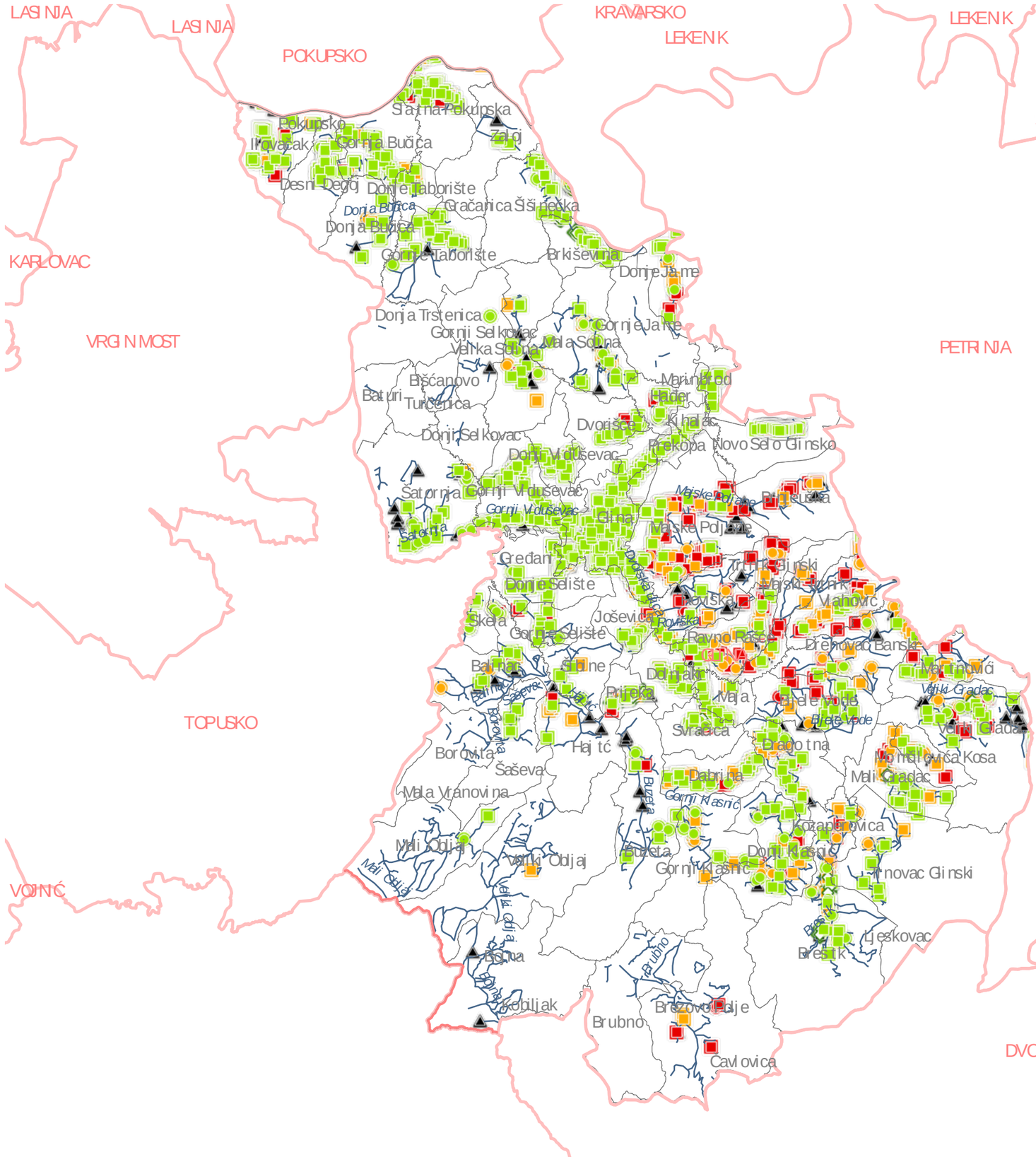

UKUPNO PRIJAVA 5,107

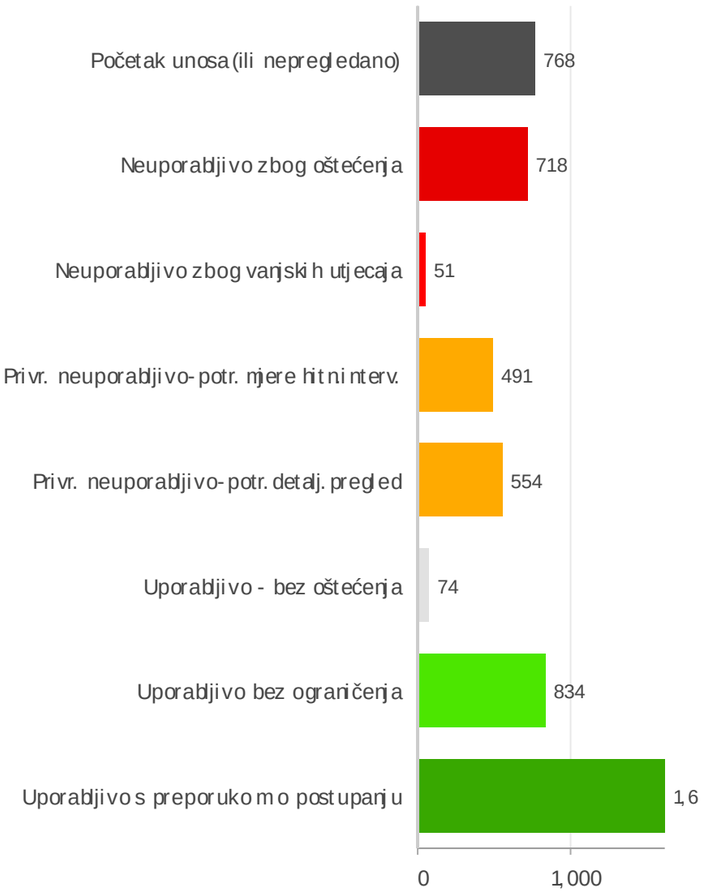

Izvor:
Hrvatski centar za potresno inženjerstvo, www.hcpi.hr
GDi ArcGIS Online
DGU

Petrinja, veljača 2021.

HRVATSKA DUBICA

UKUPNO PRIJAVA 288

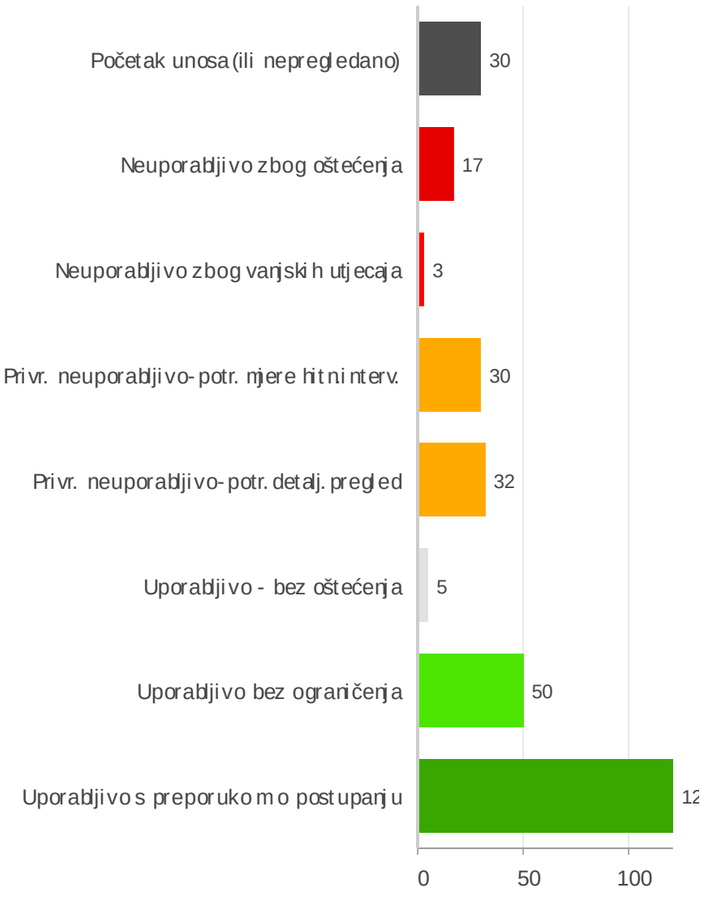

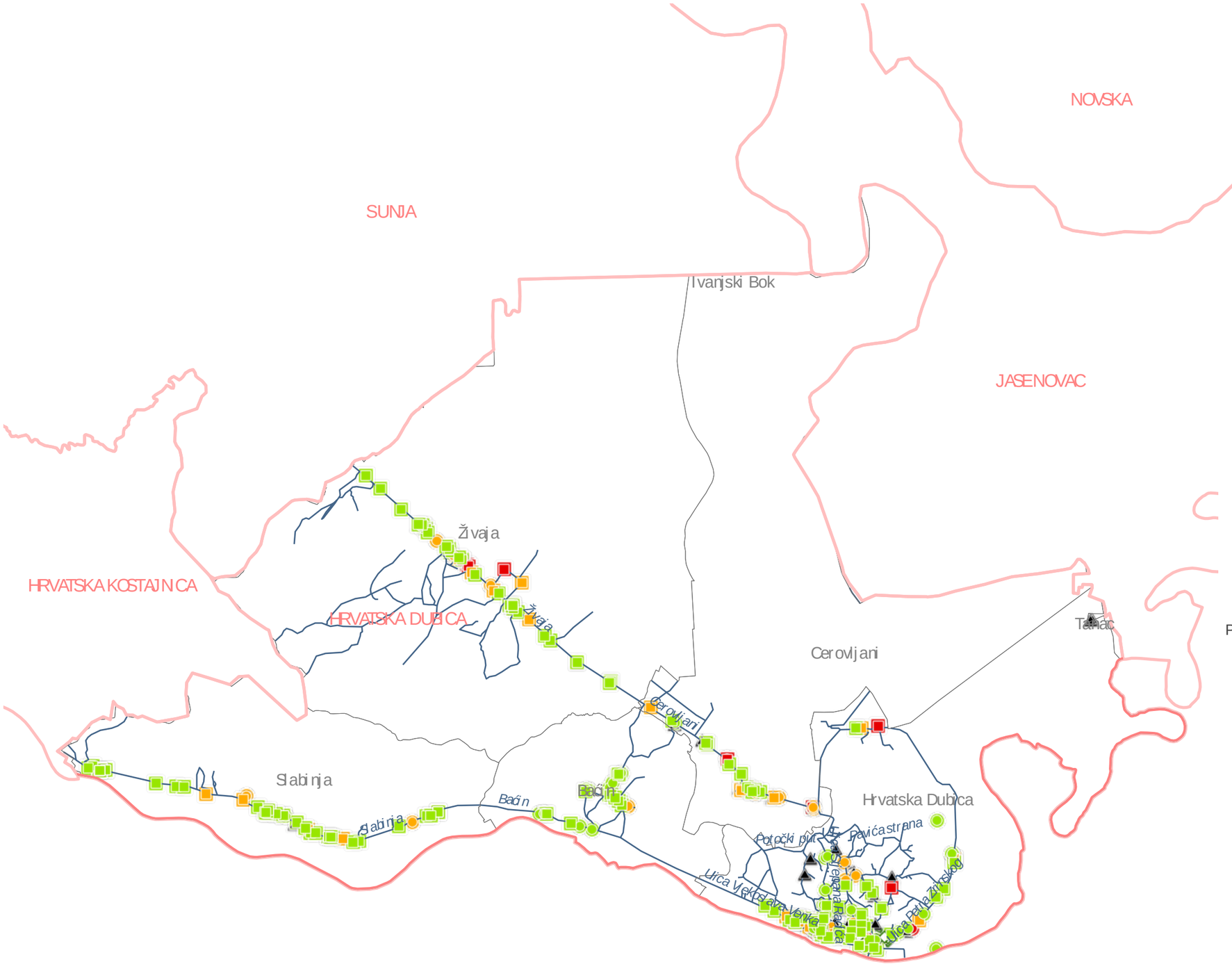

Izvor:
Hrvatski centar za potresno inženjerstvo, www.hcpi.hr
GDi ArcGIS Online
DGU

Petrinja, veljača 2021.

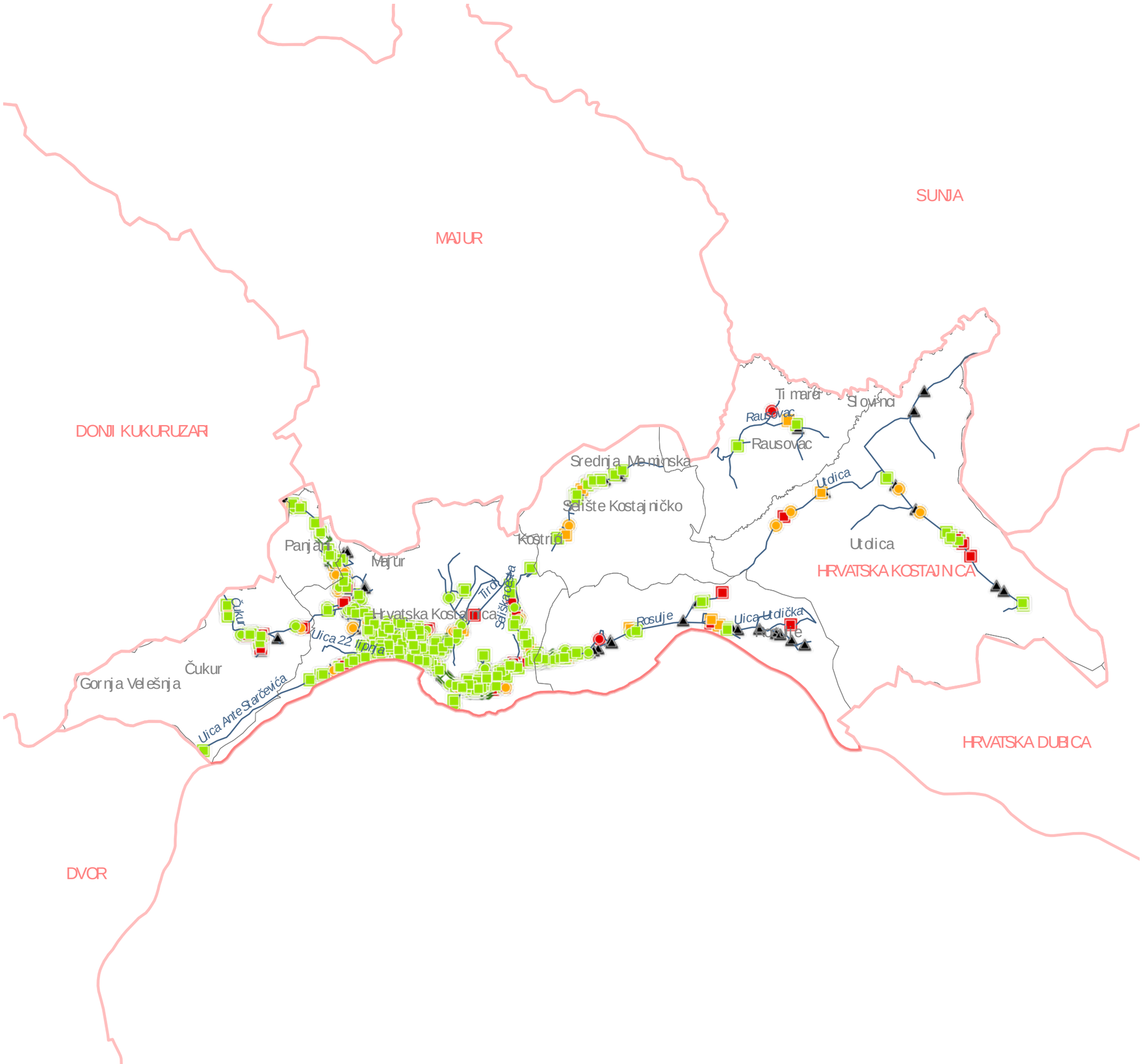

HRVATSKA KOSTAJNICA

UKUPNO PRIJAVA 763

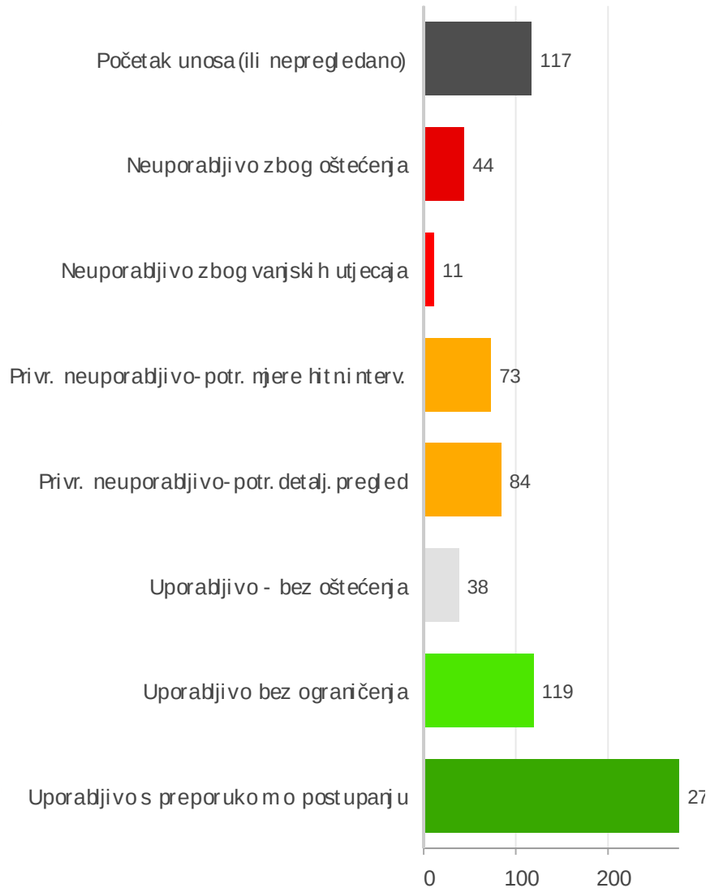

Izvor:
Hrvatski centar za potresno inženjerstvo, www.hcpi.hr
GDI ArcGIS Online
DGU

Petrinja, veljača 2021.

Izrada kartografskih prikaza:
Grad Zagreb, Gradski ured za strategijsko planiranje i razvoj Grada

21/02/2021 18:56

Sisačko- moslavačka županija

JASENOVAC

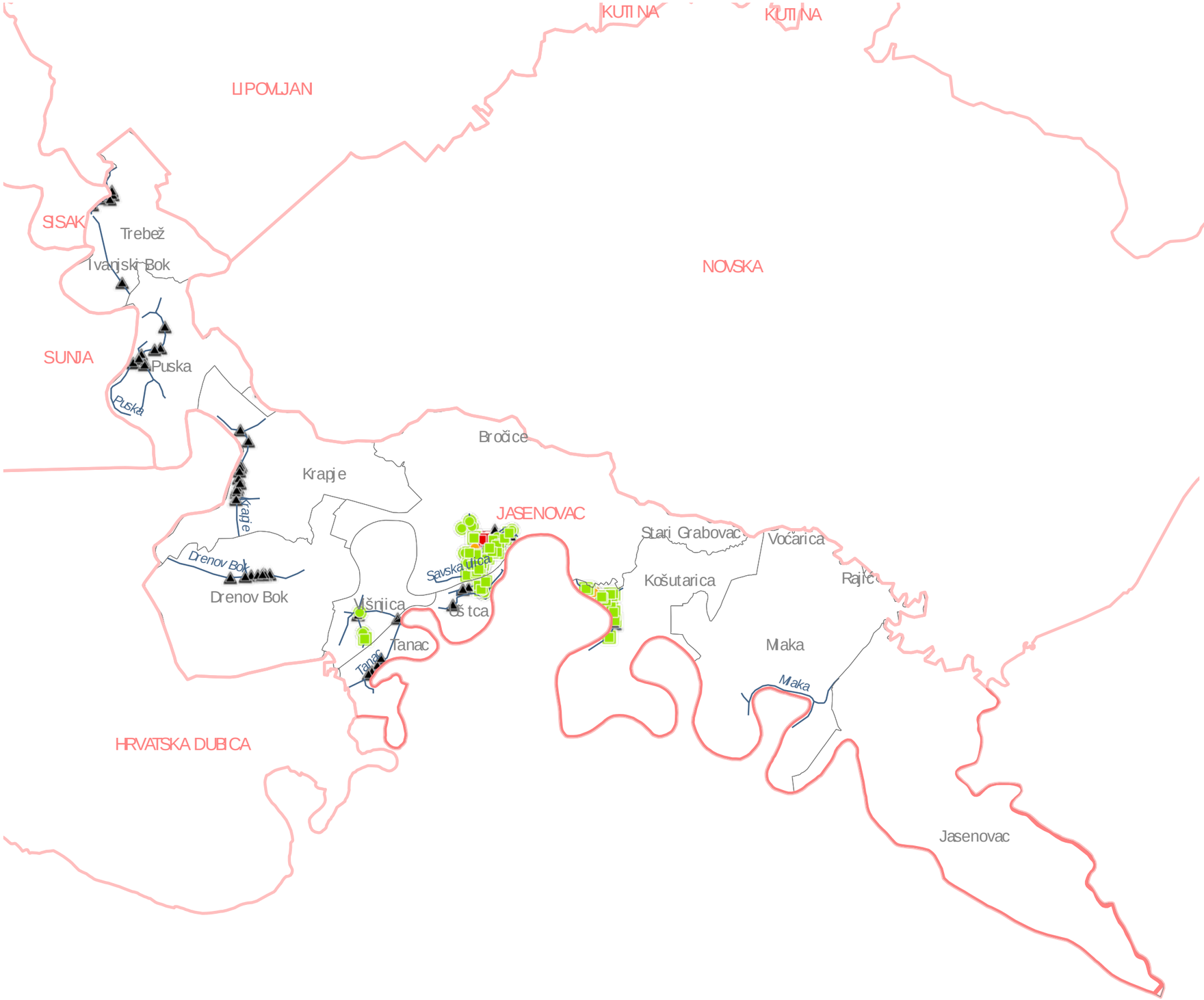

UKUPNO PRIJAVA 143

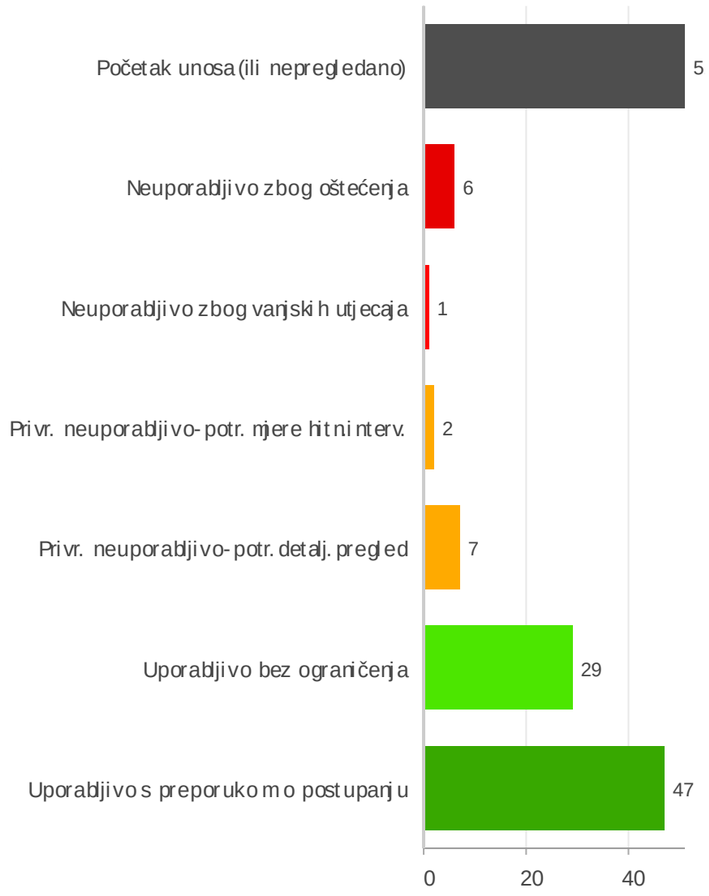

Izvor:
Hrvatski centar za potresno inženjerstvo, www.hcpi.hr
GDi ArcGIS Online
DGU

Petrinja, veljača 2021.

Sisačko- moslavačka županija

KUTINA

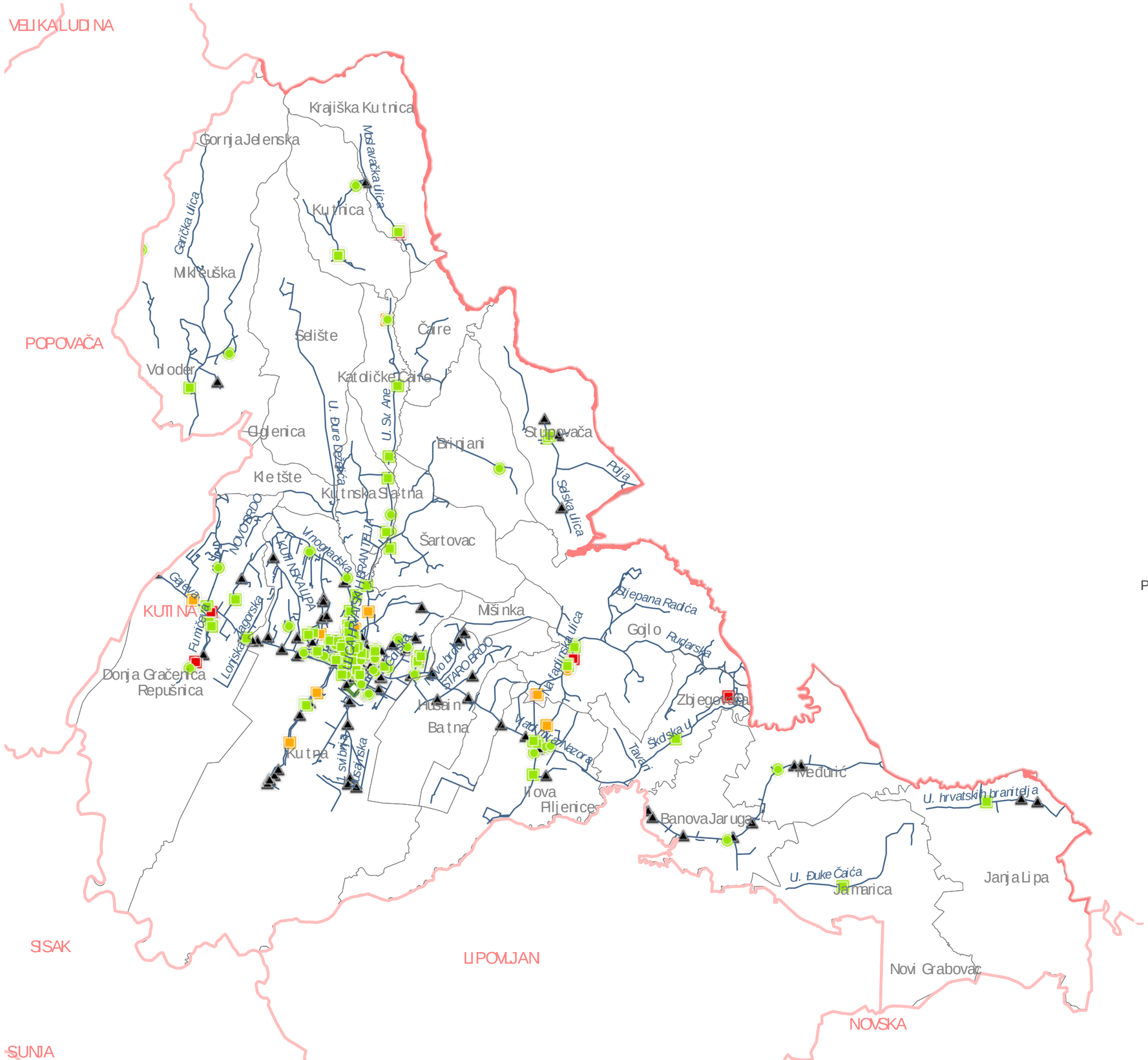

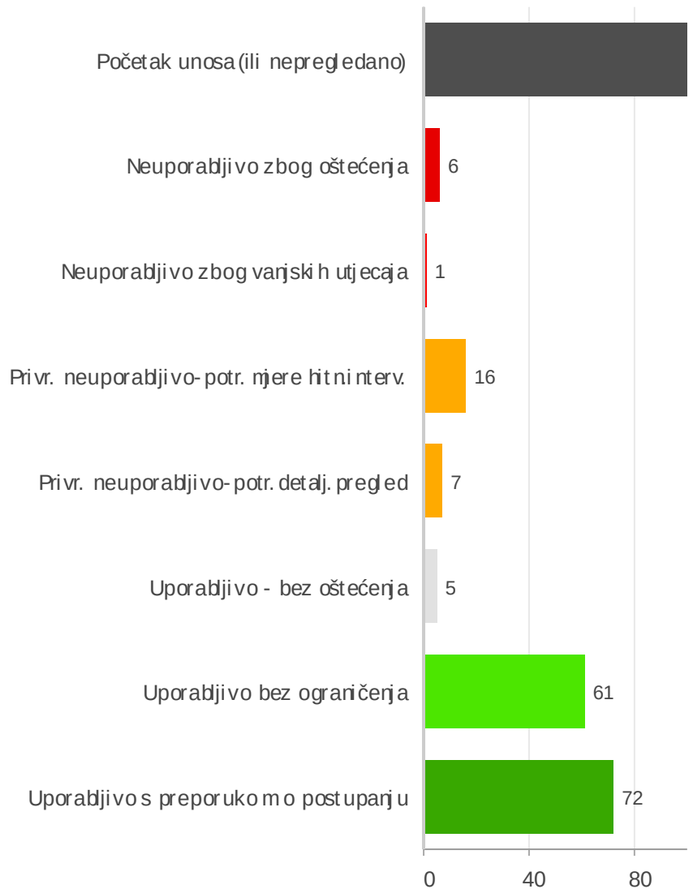

Izvor:
Hrvatski centar za potresno inženjerstvo, www.hcpi.hr
GDi ArcGIS Online
DGU

Petrinja, veljača 2021.

Izrada kartografskih prikaza:
Grad Zagreb, Gradski ured za strategijsko planiranje i razvoj Grada

21/02/2021 18:56

LEKENIK

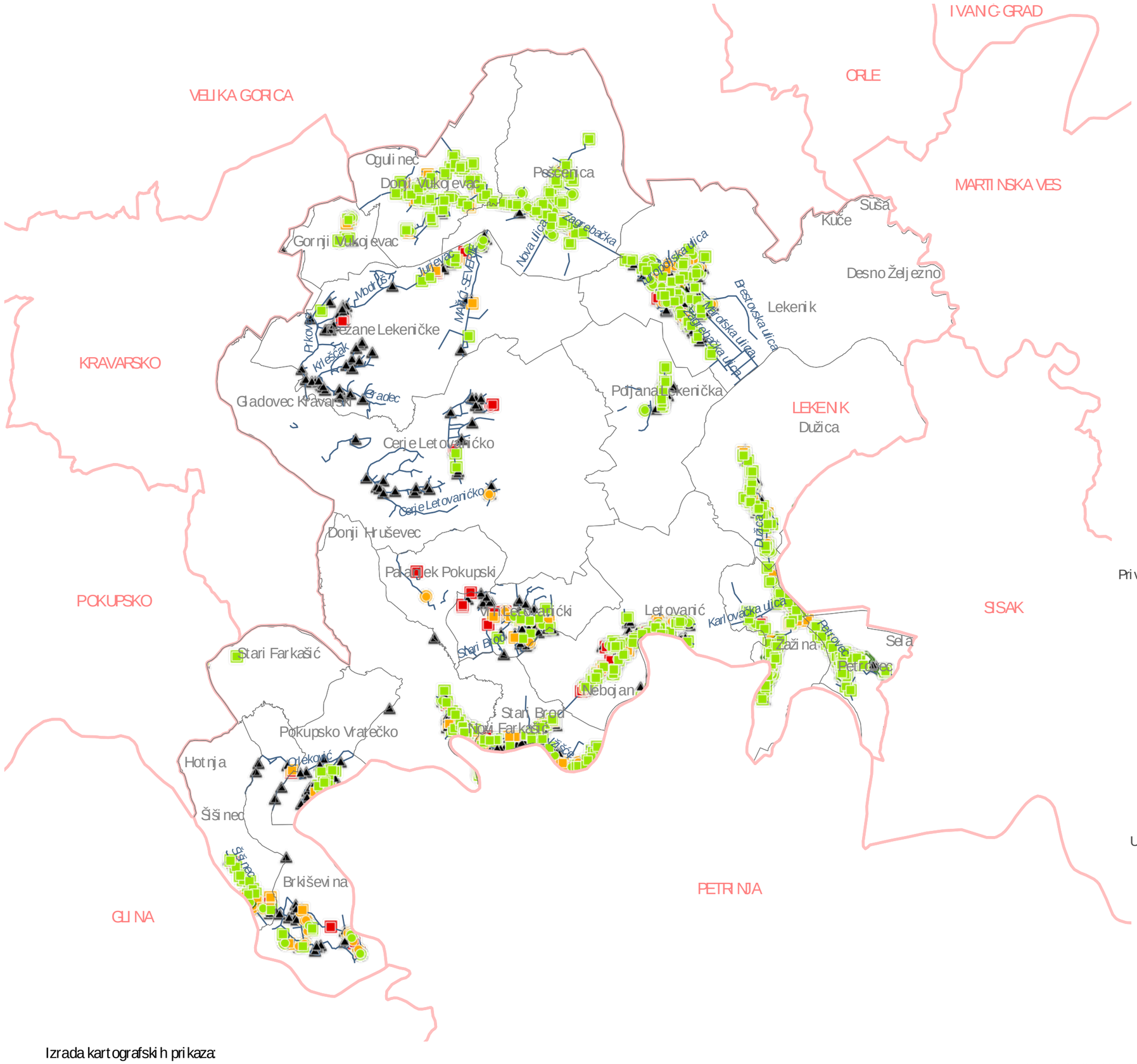

UKUPNO PRIJAVA 1,708

Izvor:
Hrvatski centar za potresno inženjerstvo, www.hcpi.hr
GDi ArcGIS Online
DGU

Izrada kartografskih prikaza:
Grad Zagreb, Gradski ured za strategijsko planiranje i razvoj Grada

21/02/2021 18:56

Petrinja, veljača 2021.

LIPOVLJANI

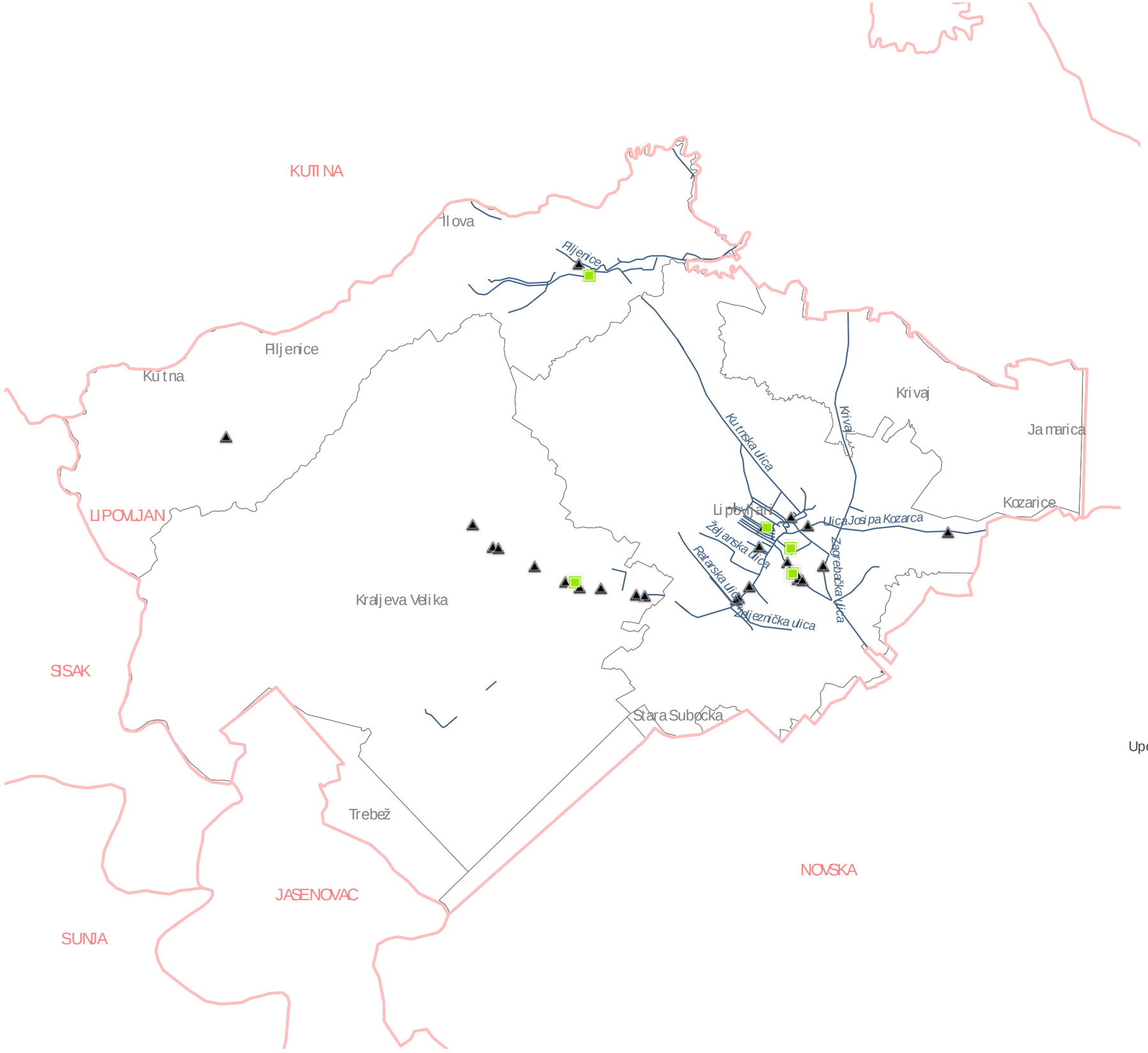

UKUPNO PRIJAVA 32

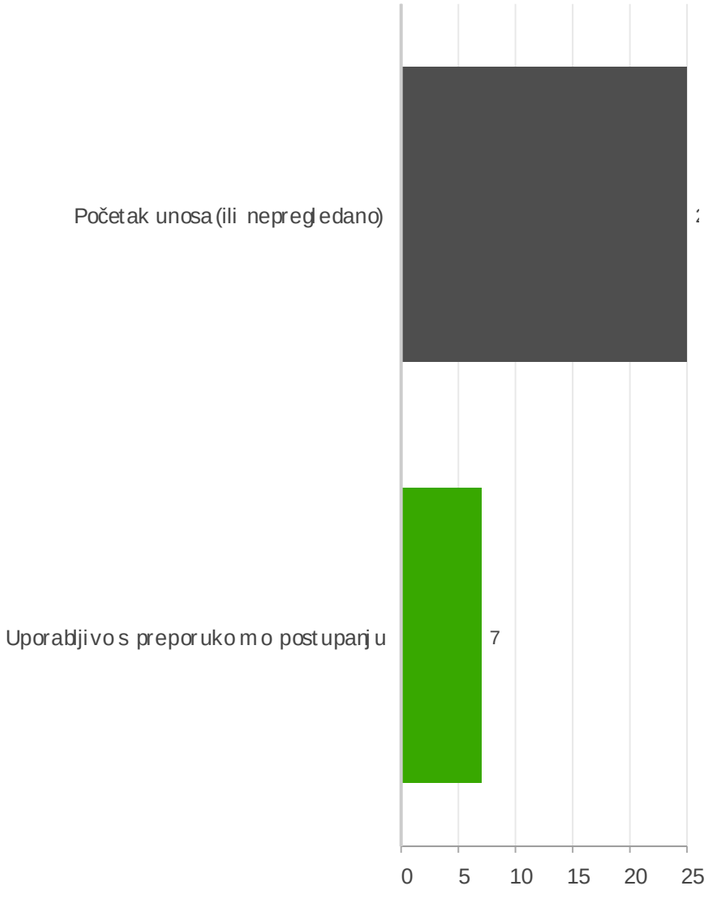

Izvor:
Hrvatski centar za potresno inženjerstvo, www.hcpi.hr
GDi ArcGIS Online
DGU

Izrada kartografskih prikaza:
Grad Zagreb, Gradski ured za strategijsko planiranje i razvoj Grada

21/02/2021 18:56

Petrinja, veljača 2021.

Sisačko- moslavačka županija

MARTINSKA VES

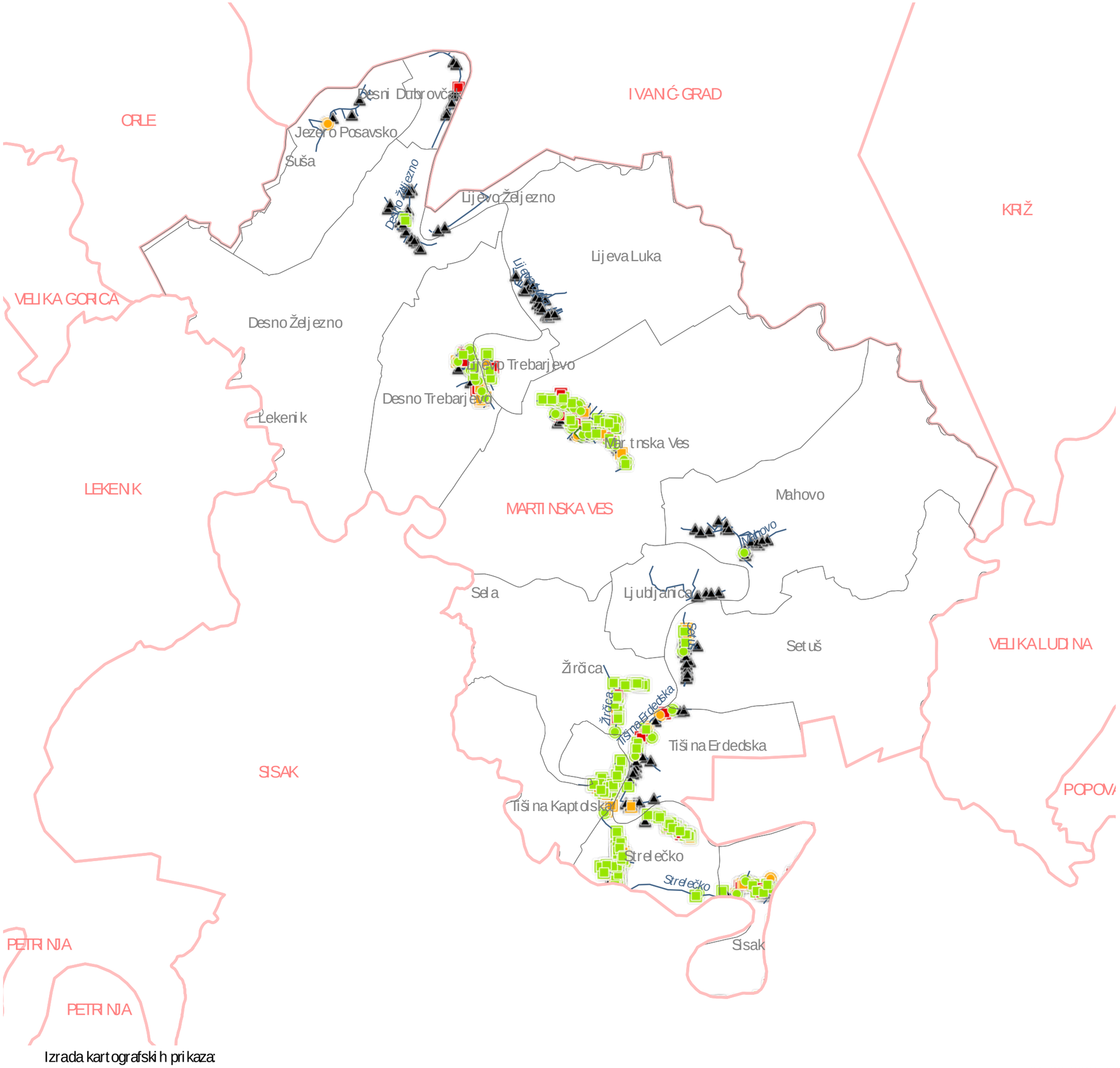

UKUPNO PRIJAVA 563

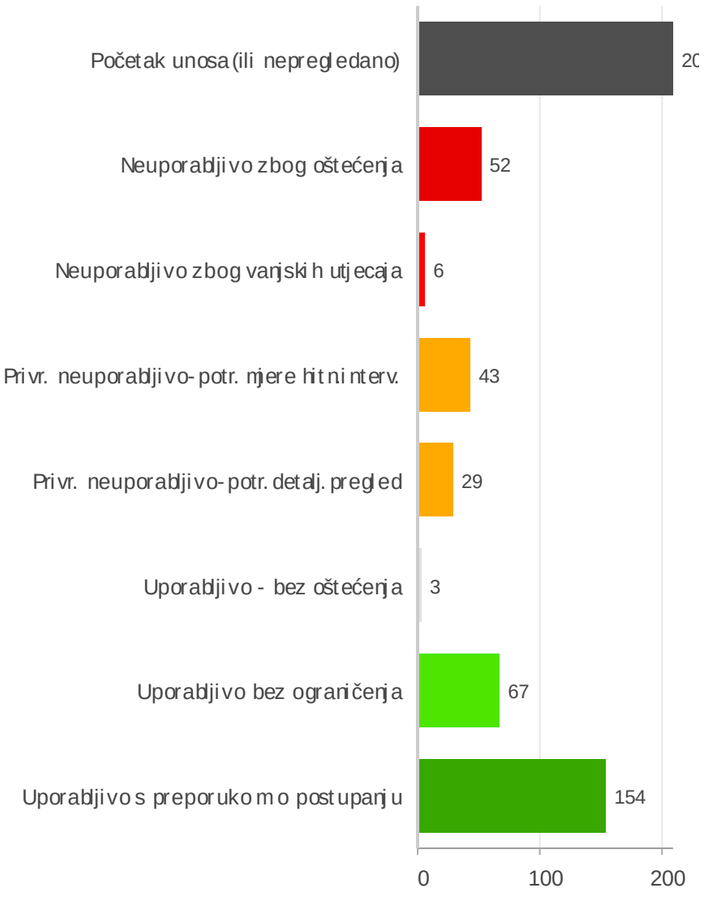

Izvor:
Hrvatski centar za potresno inženjerstvo, www.hcpi.hr
GDi ArcGIS Online
DGU

Petrinja, veljača 2021.

Izrada kartografskih prikaza:
Grad Zagreb, Gradski ured za strategijsko planiranje i razvoj Grada

21/02/2021 18:56

VELIKA LUDINA

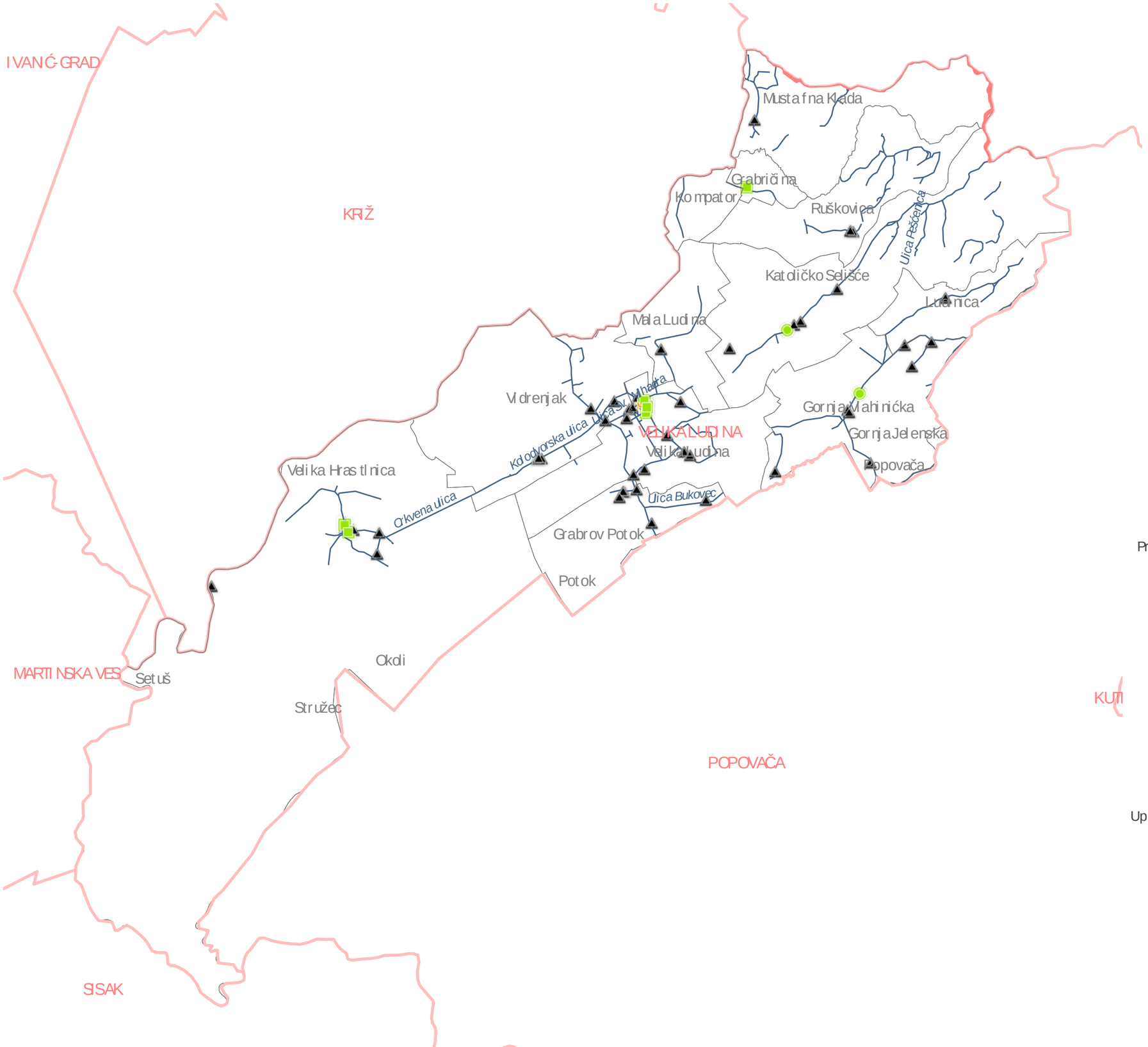

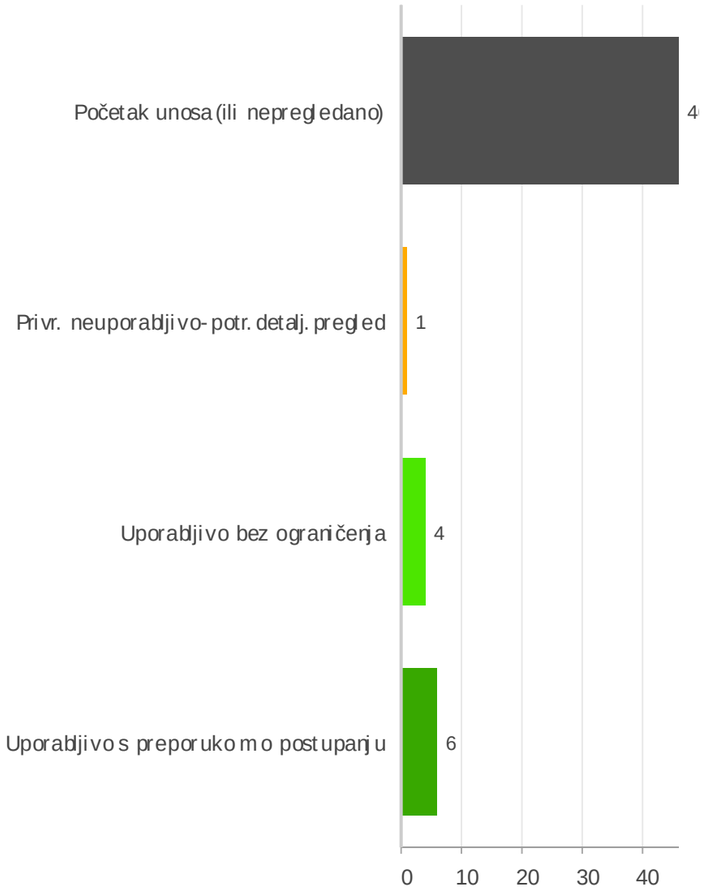

Izvor:
Hrvatski centar za potresno inženjerstvo, www.hcpi.hr
GDi ArcGIS Online
DGU

Izrada kartografskih prikaza:
Grad Zagreb, Gradski ured za strategijsko planiranje i razvoj Grada

21/02/2021 18:56

Petrinja, veljača 2021.

NOVSKA

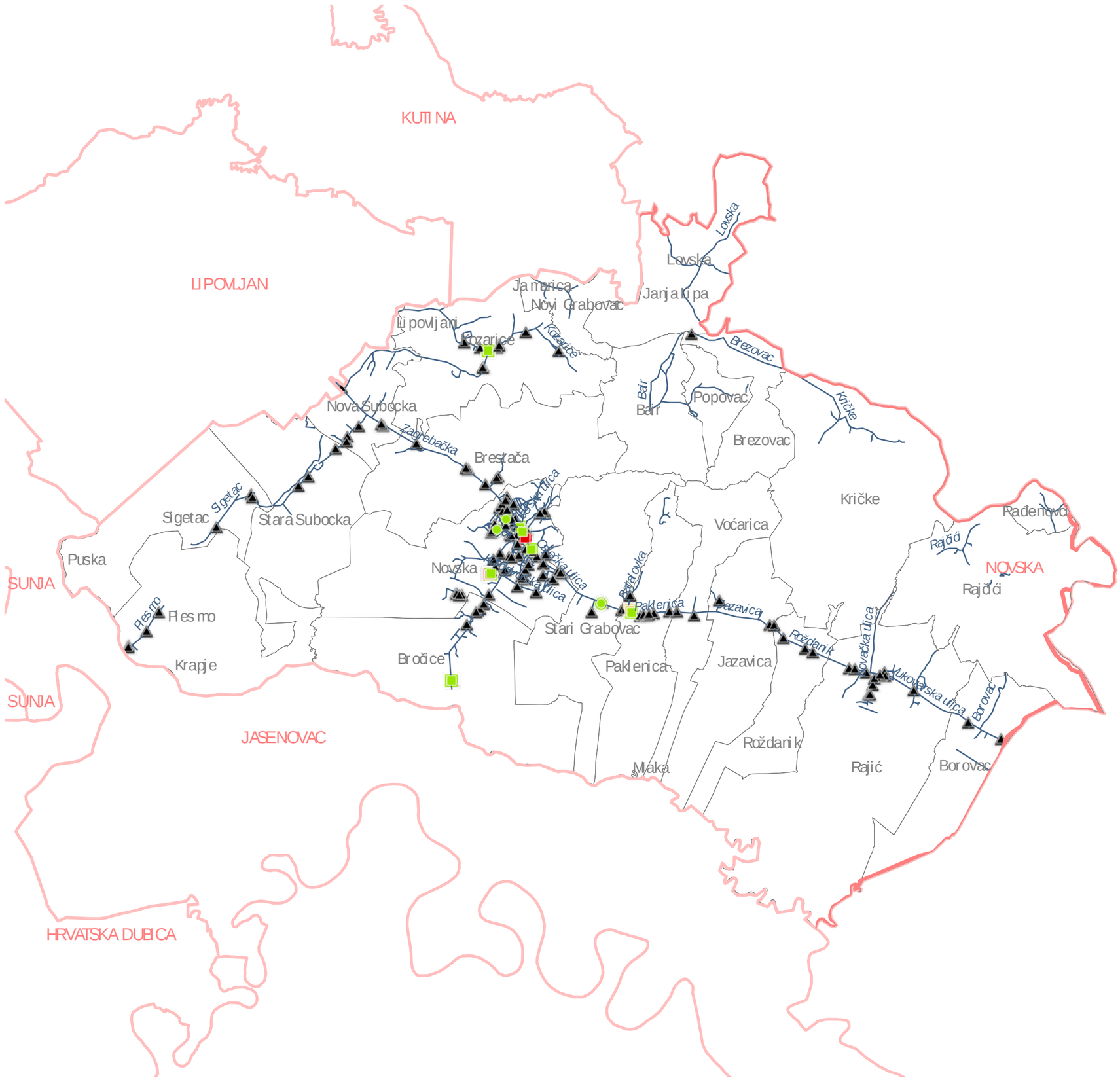

UKUPNO PRIJAVA 147

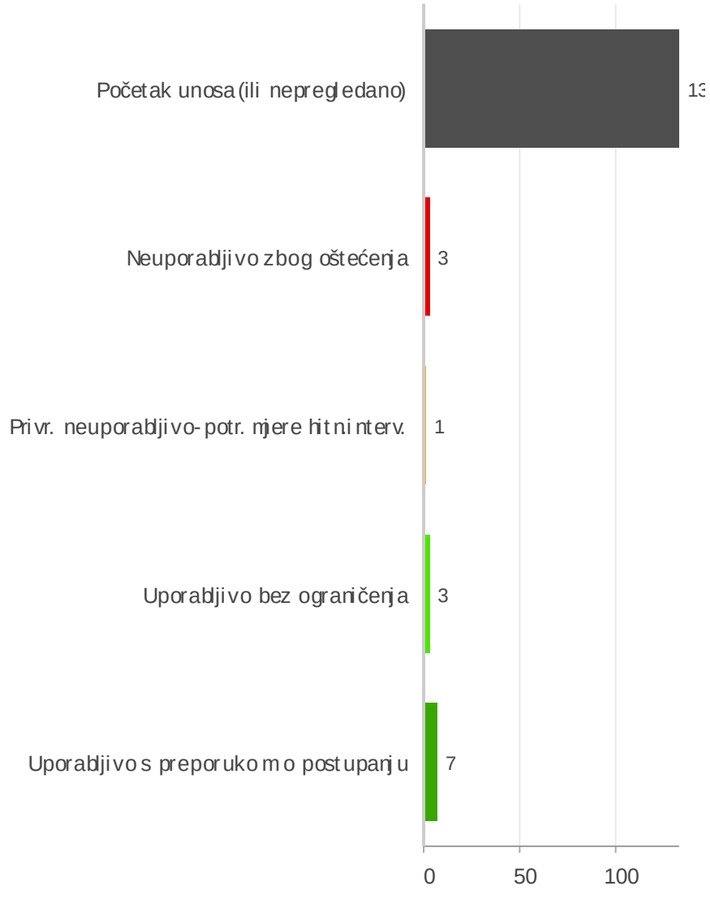

Izvor:
Hrvatski centar za potresno inženjerstvo, www.hcpi.hr
GDi ArcGIS Online
DGU

Petrinja, veljača 2021.

Izrada kartografskih prikaza:
Grad Zagreb, Gradski ured za strategijsko planiranje i razvoj Grada

21/02/2021 18:56

VRGINMOST

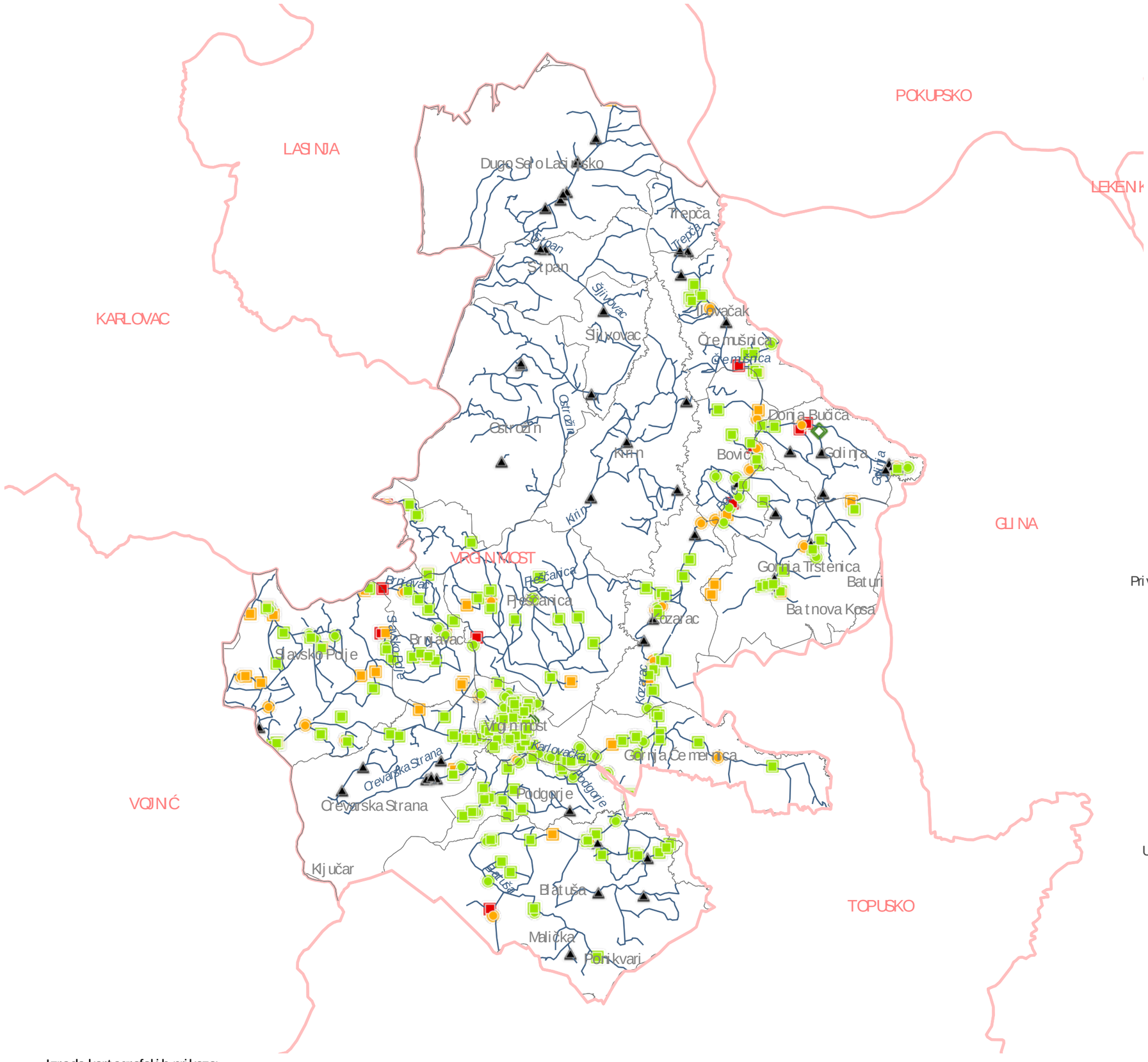

UKUPNO PRIJAVA 478

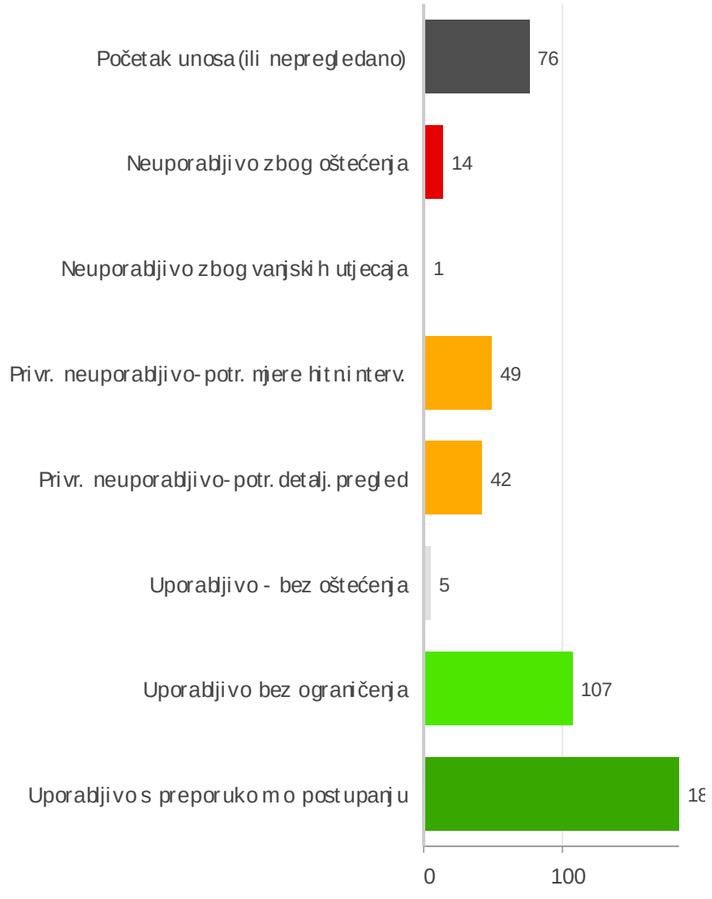

Izvor:
Hrvatski centar za potresno inženjerstvo, www.hcpi.hr
GDi ArcGIS Online
DGU

Petrinja, veljača 2021.

Sisačko- moslavačka županija

PETRINJA

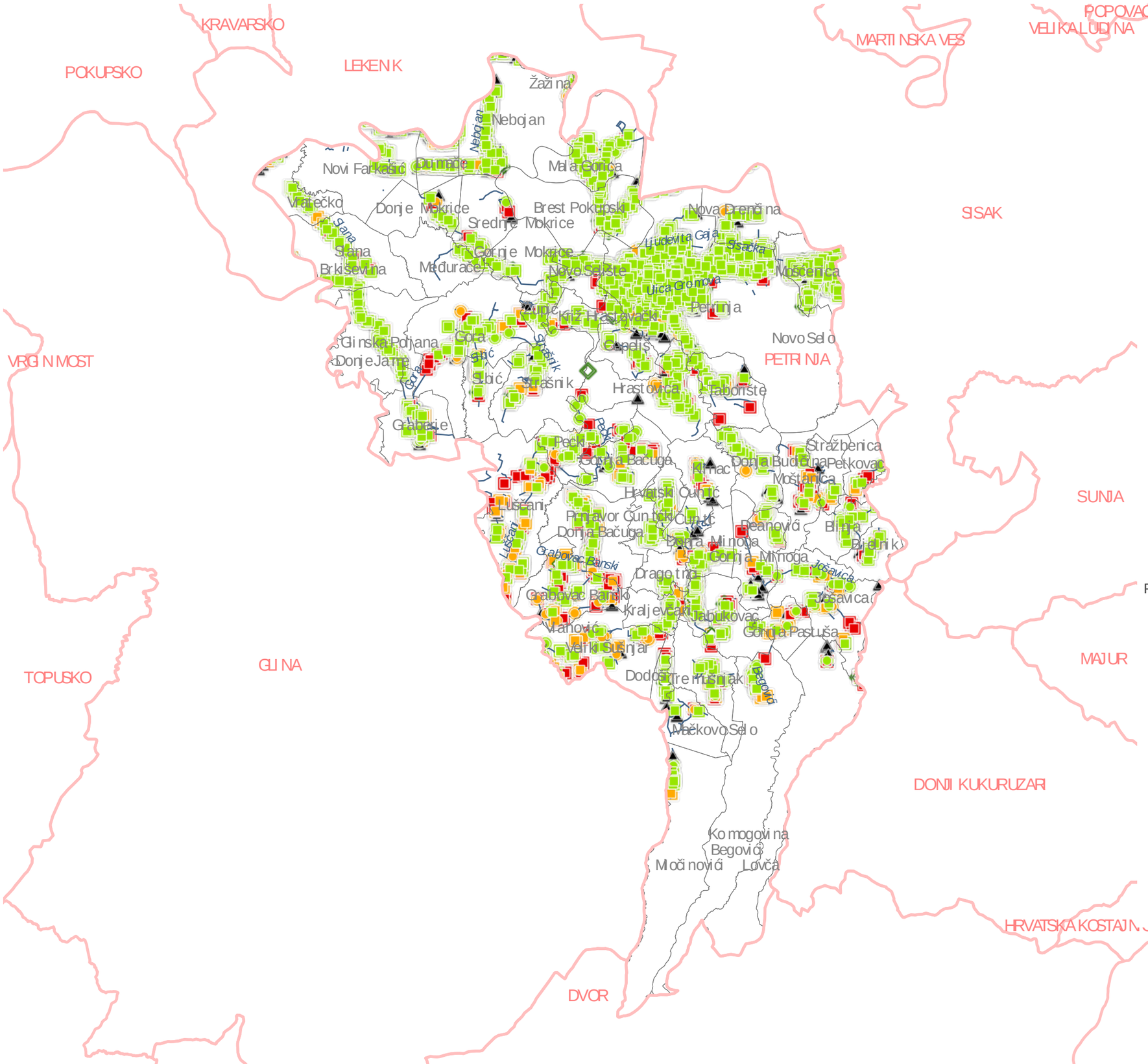

UKUPNO PRIJAVA 12,383

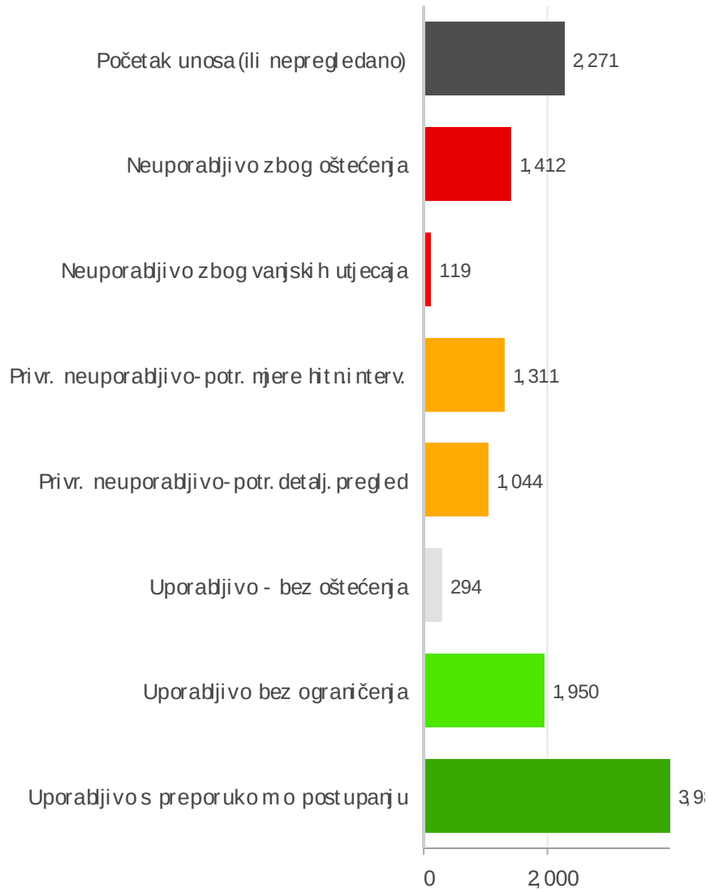

Izvor:
Hrvatski centar za potresno inženjerstvo, www.hcpi.hr
GDi ArcGIS Online
DGU

Petrinja, veljača 2021.

Izrada kartografskih prikaza:
Grad Zagreb, Gradski ured za strategijsko planiranje i razvoj Grada

21/02/2021 18:56

Sisačko- moslavačka županija

POPOVAČA

UKUPNO PRIJAVA 298

Izvor:
Hrvatski centar za potresno inženjerstvo, www.hcpi.hr
GDi ArcGIS Online
DGU

Petrinja, veljača 2021.

SISAK

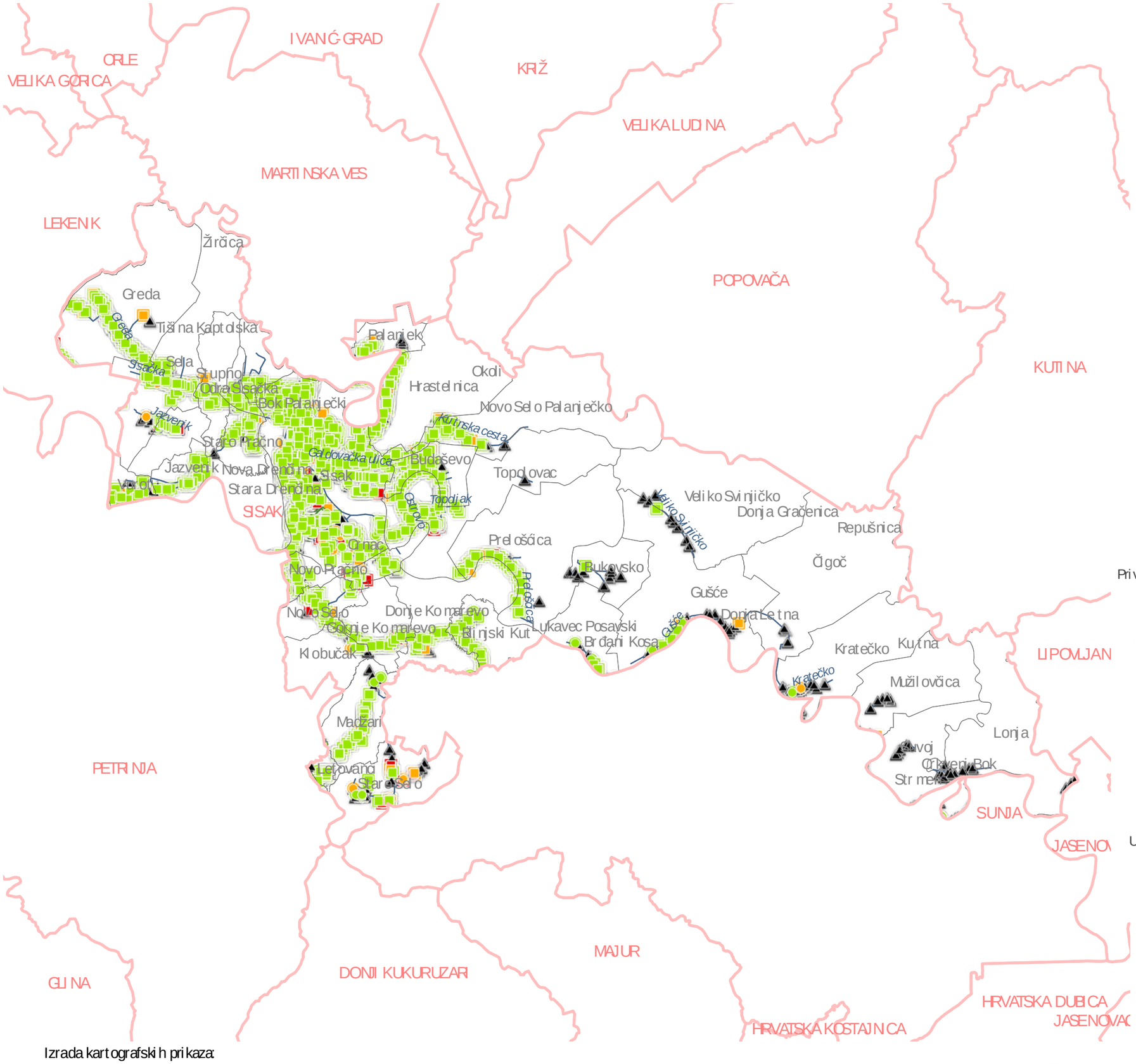

UKUPNO PRIJAVA 10,526

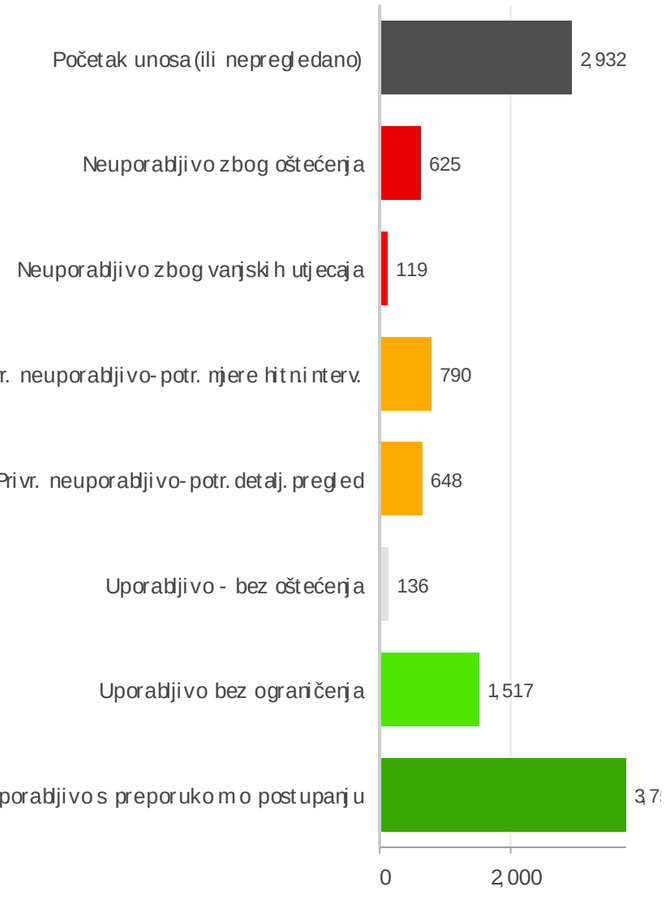

Izvor:
Hrvatski centar za potresno inženjerstvo, www.hcpi.hr
GDi ArcGIS Online
DGU

Petrinja, veljača 2021.

Izrada kartografskih prikaza:
Grad Zagreb, Gradski ured za strategijsko planiranje i razvoj Grada

21/02/2021 18:56

SUNJA

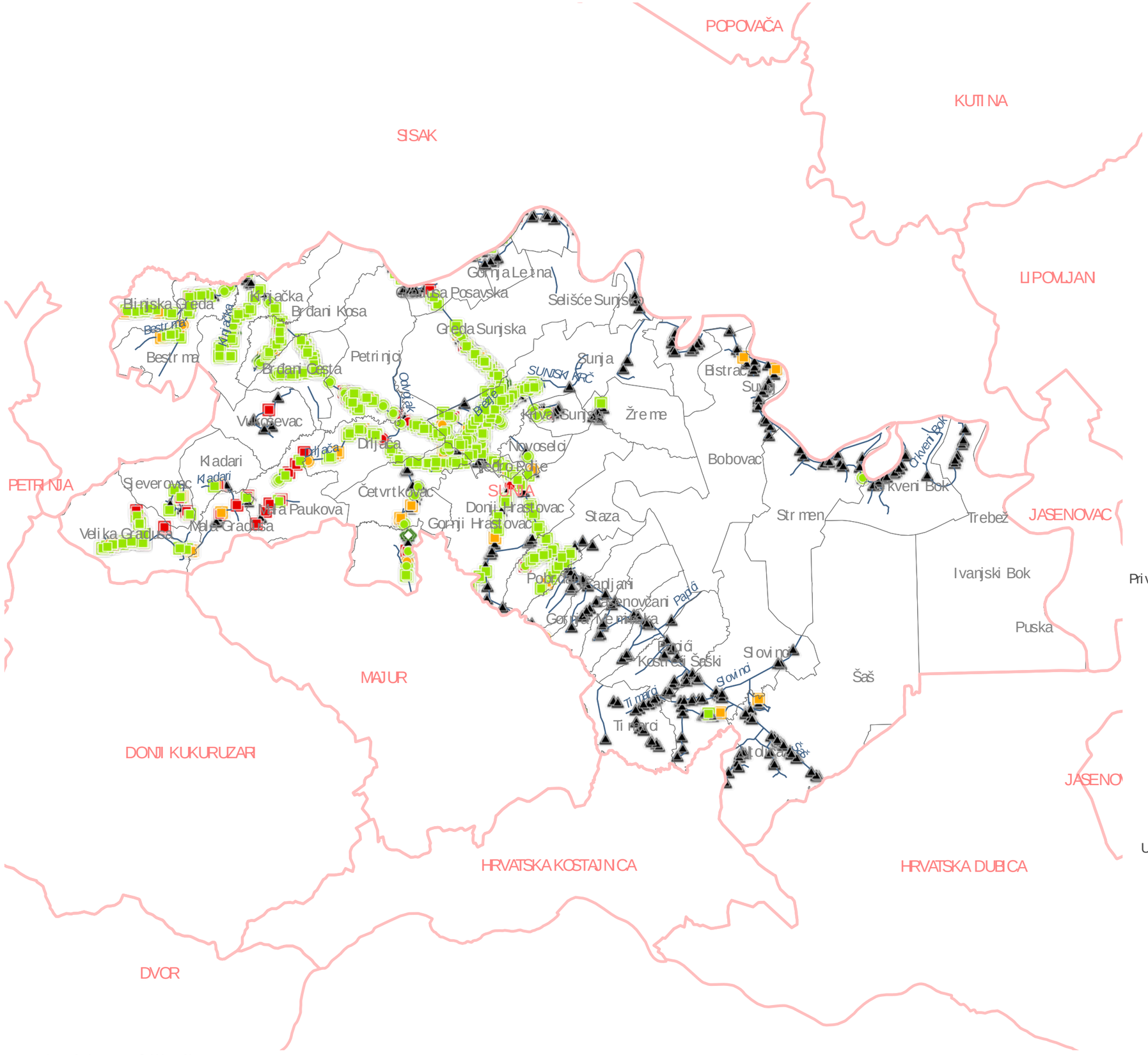

UKUPNO PRIJAVA 1,399

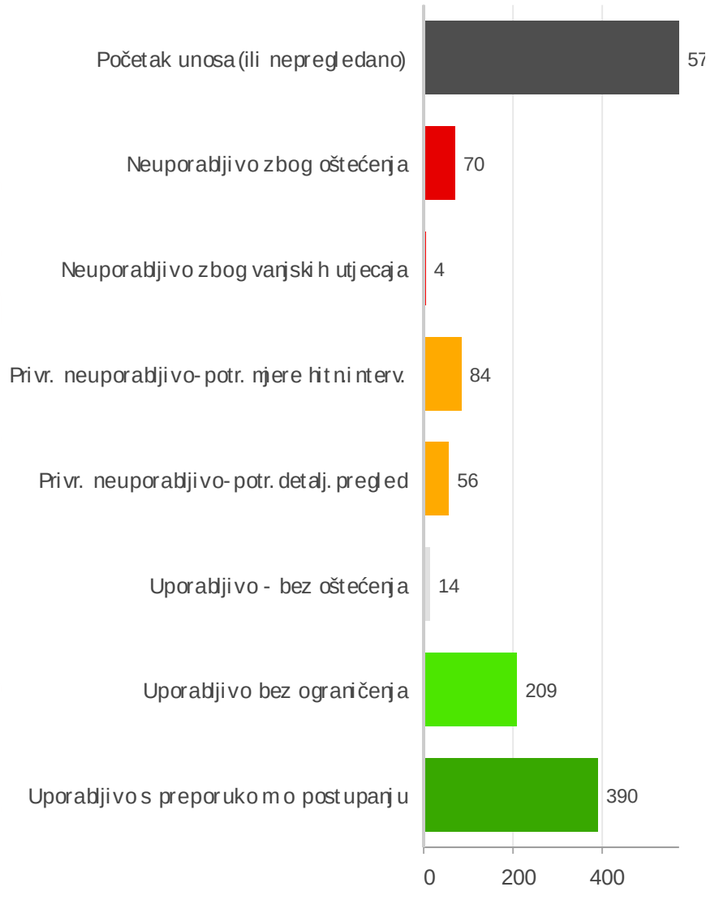

Izvor:
Hrvatski centar za potresno inženjerstvo, www.hcpi.hr
GDi ArcGIS Online
DGU

Petrinja, veljača 2021.

Izrada kartografskih prikaza:
Grad Zagreb, Gradski ured za strategijsko planiranje i razvoj Grada

21/02/2021 18:56

Sisačko- moslavačka županija

TOPUSKO

UKUPNO PRIJAVA 475

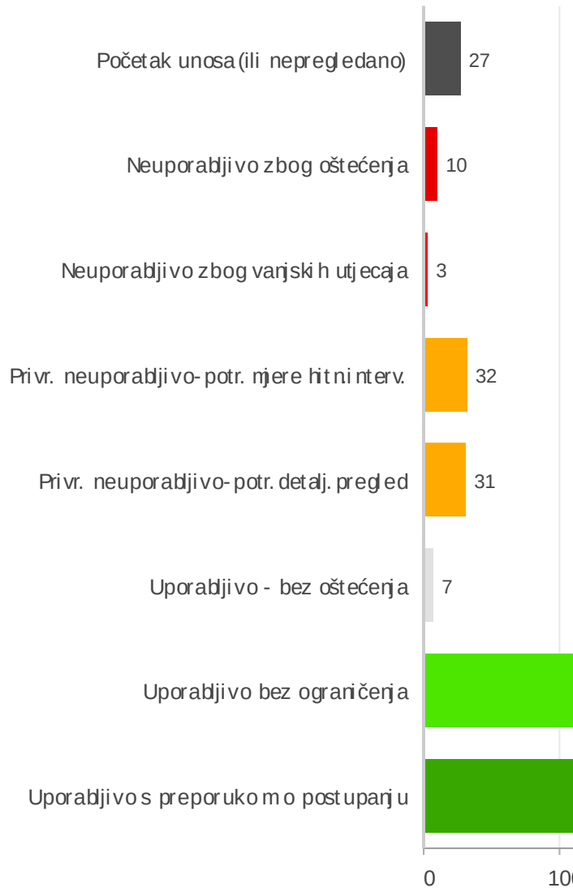

Izvor:
Hrvatski centar za potresno inženjerstvo, www.hcpi.hr
GDi ArcGIS Online
DGU

Petrinja, veljača 2021.

Izrada kartografskih prikaza:
Grad Zagreb, Gradski ured za strategijsko planiranje i razvoj Grada

21/02/2021 18:56

MAJUR

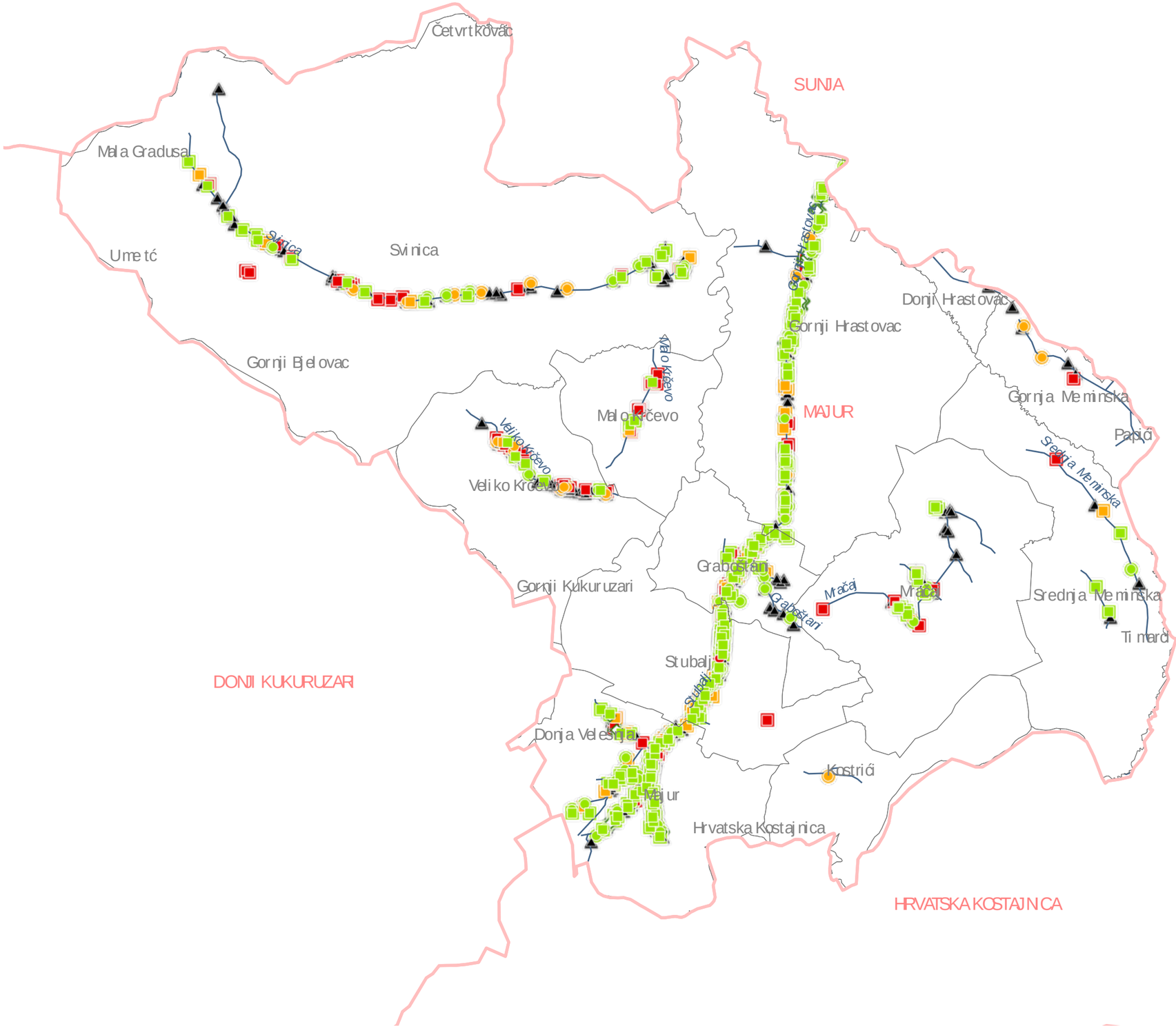

UKUPNO PRIJAVA 784

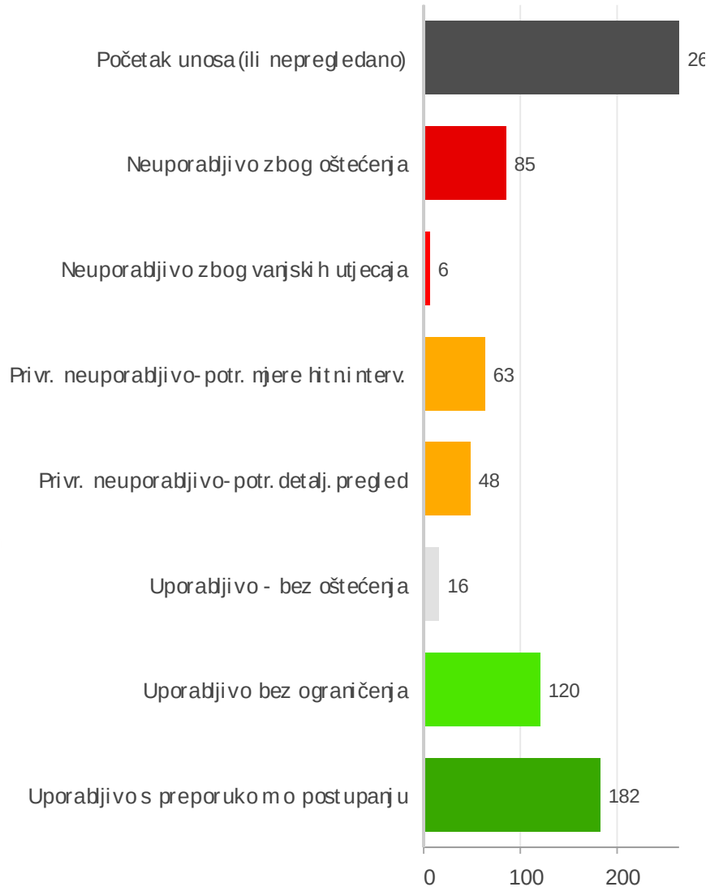

Izvor:
Hrvatski centar za potresno inženjerstvo, www.hcpi.hr
GDi ArcGIS Online
DGU

Petrinja, veljača 2021.

Karlovačka županija

BARILOVIĆ

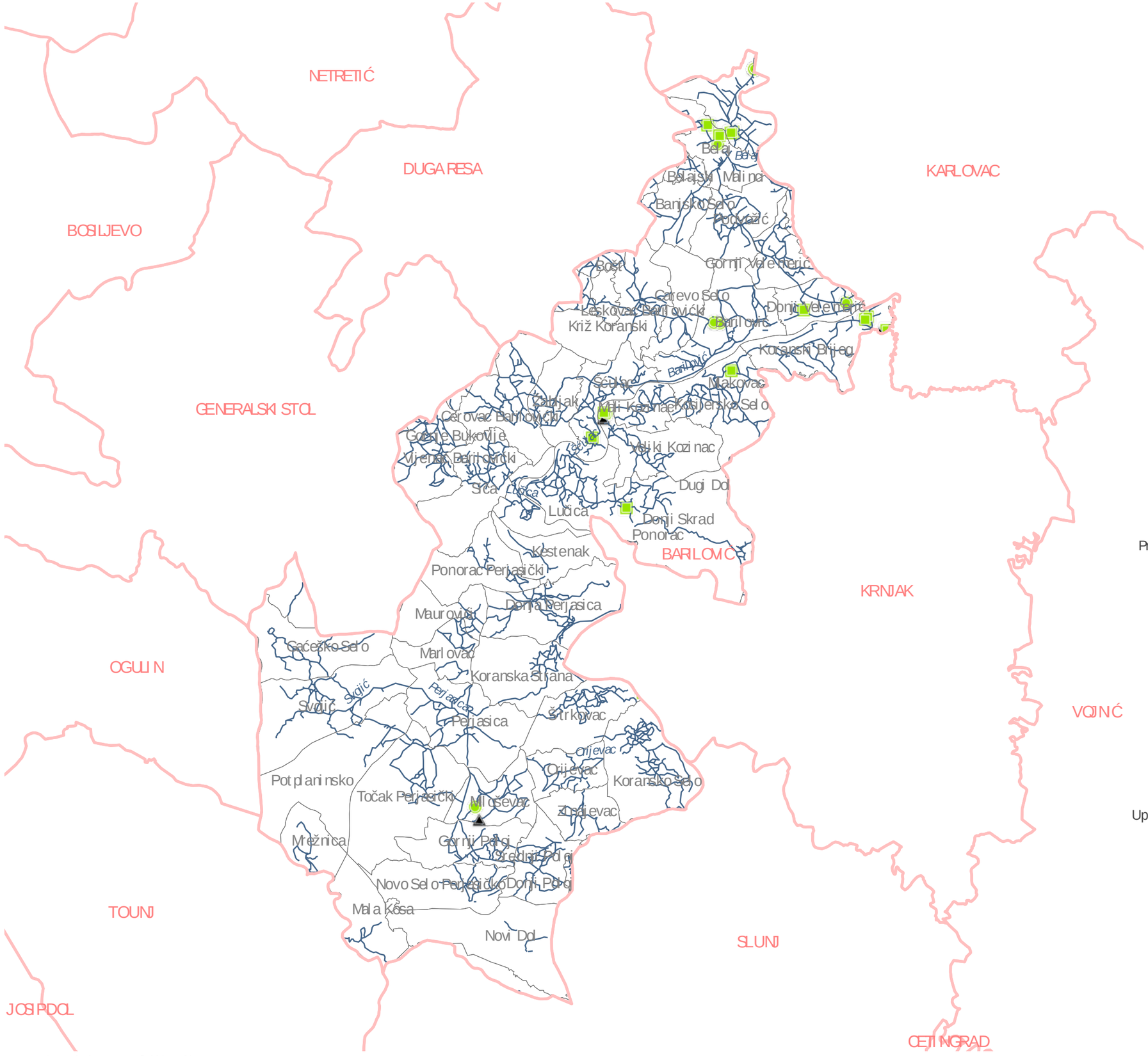

UKUPNO PRIJAVA 27

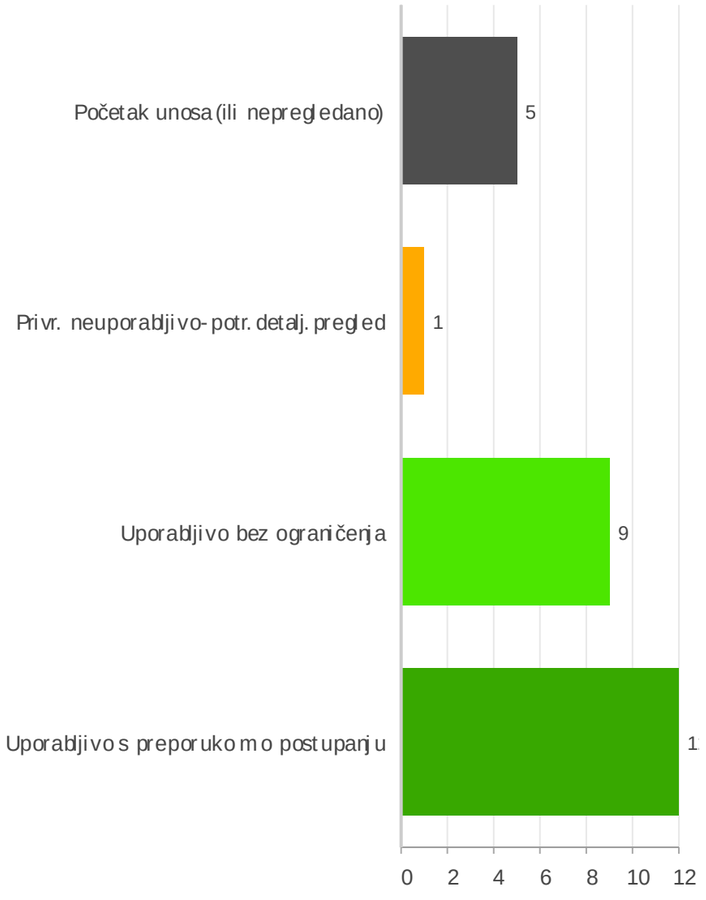

Izvor:
Hrvatski centar za potresno inženjerstvo, www.hcpi.hr
GDi ArcGIS Online
DGU

Izrada kartografskih prikaza:
Grad Zagreb, Gradski ured za strategijsko planiranje i razvoj Grada

21/02/2021 18:56

Petrinja, veljača 2021.

Karlovačka županija

BOSILJEVO

UKUPNO PRIJAVA 0

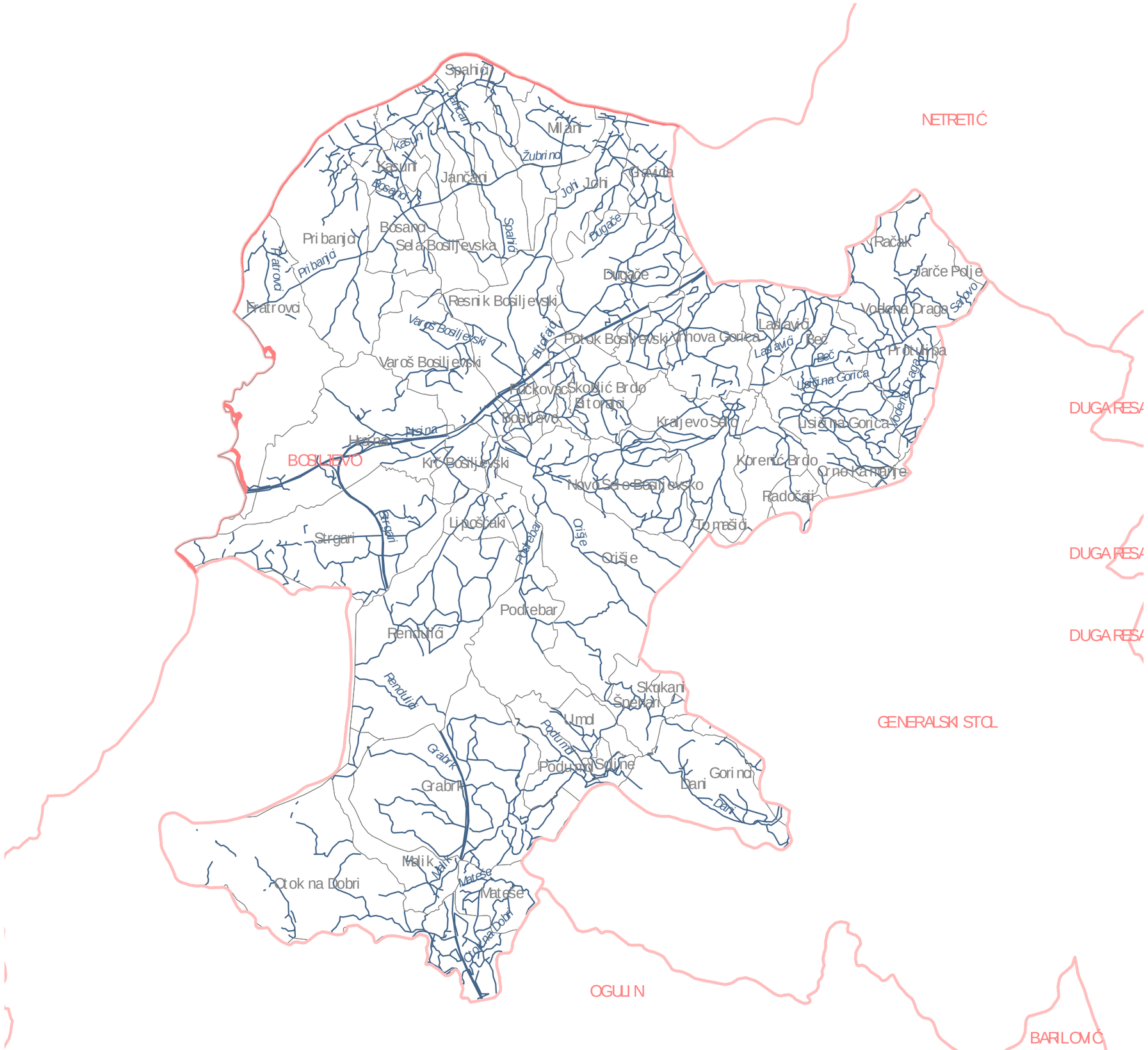

Izrada kartografskih prikaza:
Grad Zagreb, Gradski ured za strategijsko planiranje i razvoj Grada

21/02/2021 18:56

Izvor:
Hrvatski centar za potresno inženjerstvo, www.hcpi.hr
GDi ArcGIS Online
DGU

Petrinja, veljača 2021.

Karlovačka županija

ČETI NGRAD

UKUPNO PRIJAVA 15

Izvor:
Hrvatski centar za potresno inženjerstvo, www.hcpi.hr
GDi ArcGIS Online
DGU

Izrada kartografskih prikaza:
Grad Zagreb, Gradski ured za strategijsko planiranje i razvoj Grada

21/02/2021 18:56

Petrinja, veljača 2021.

Karlovačka županija

DRAGANIĆ

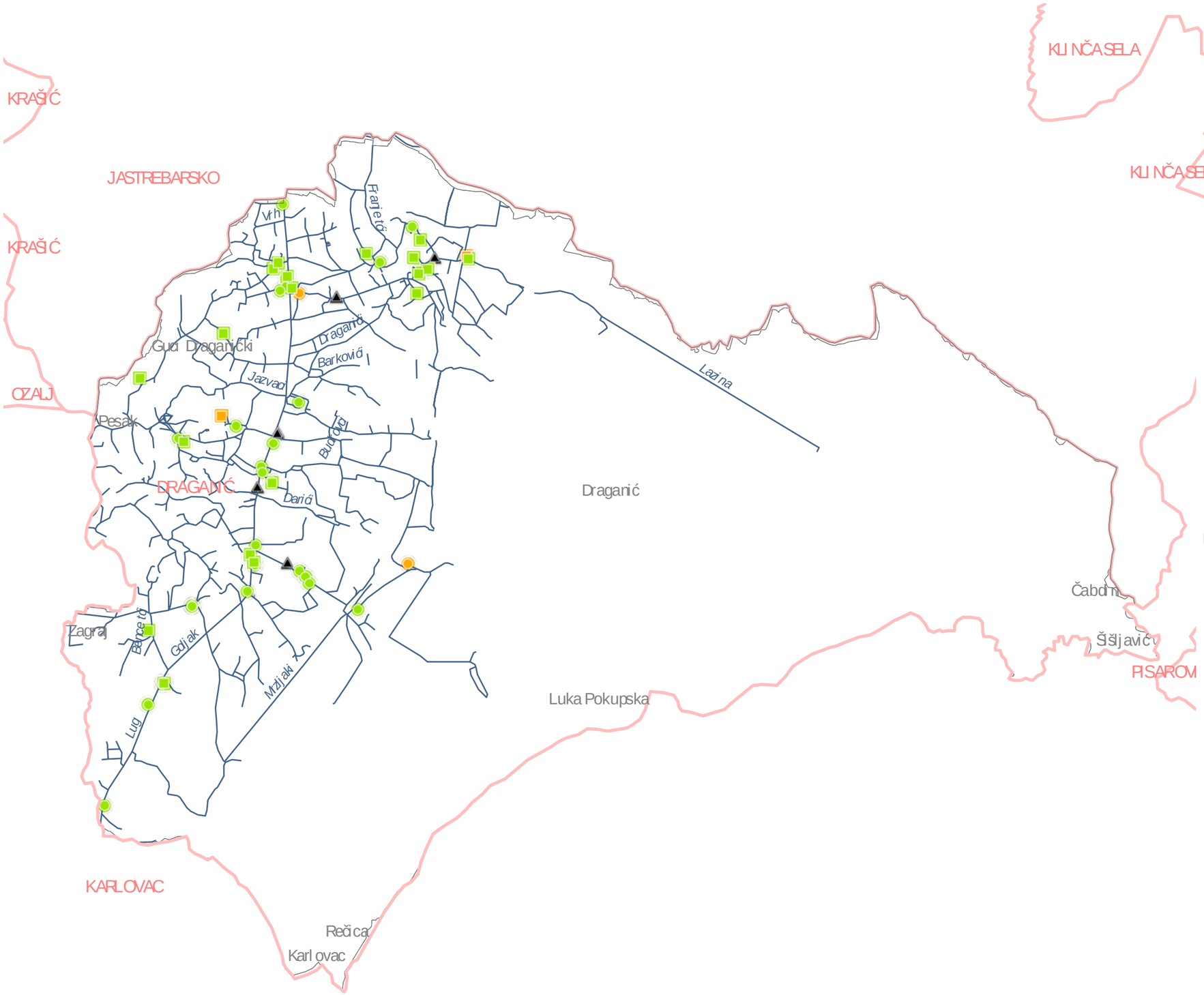

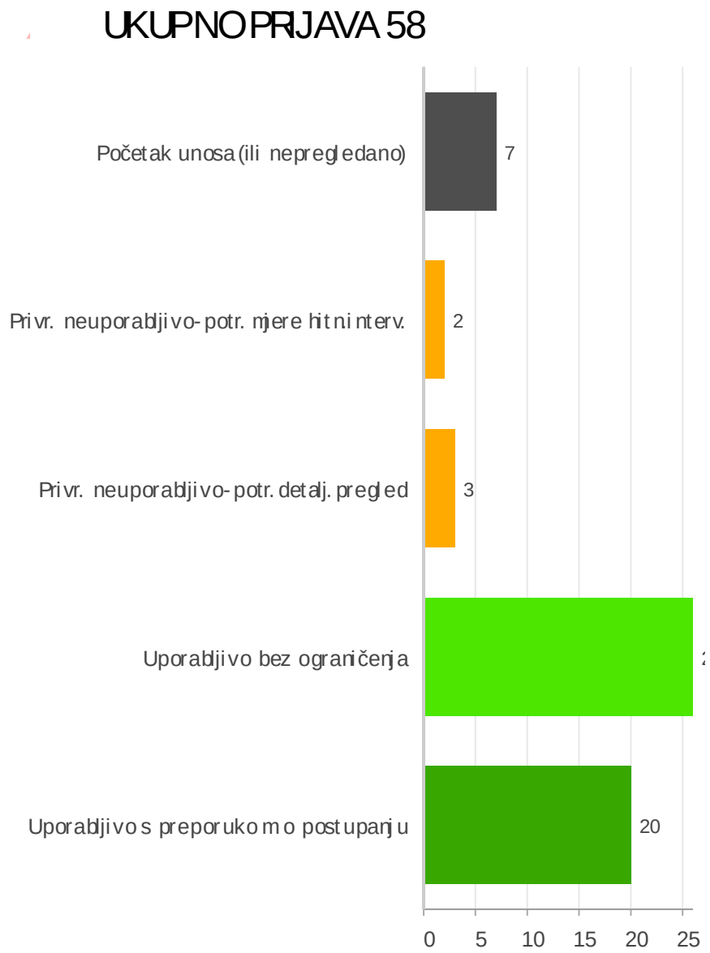

Izvor:
Hrvatski centar za potresno inženjerstvo, www.hcpi.hr
GDi ArcGIS Online
DGU

Petrinja, veljača 2021.

Karlovačka županija

DUGA RESA

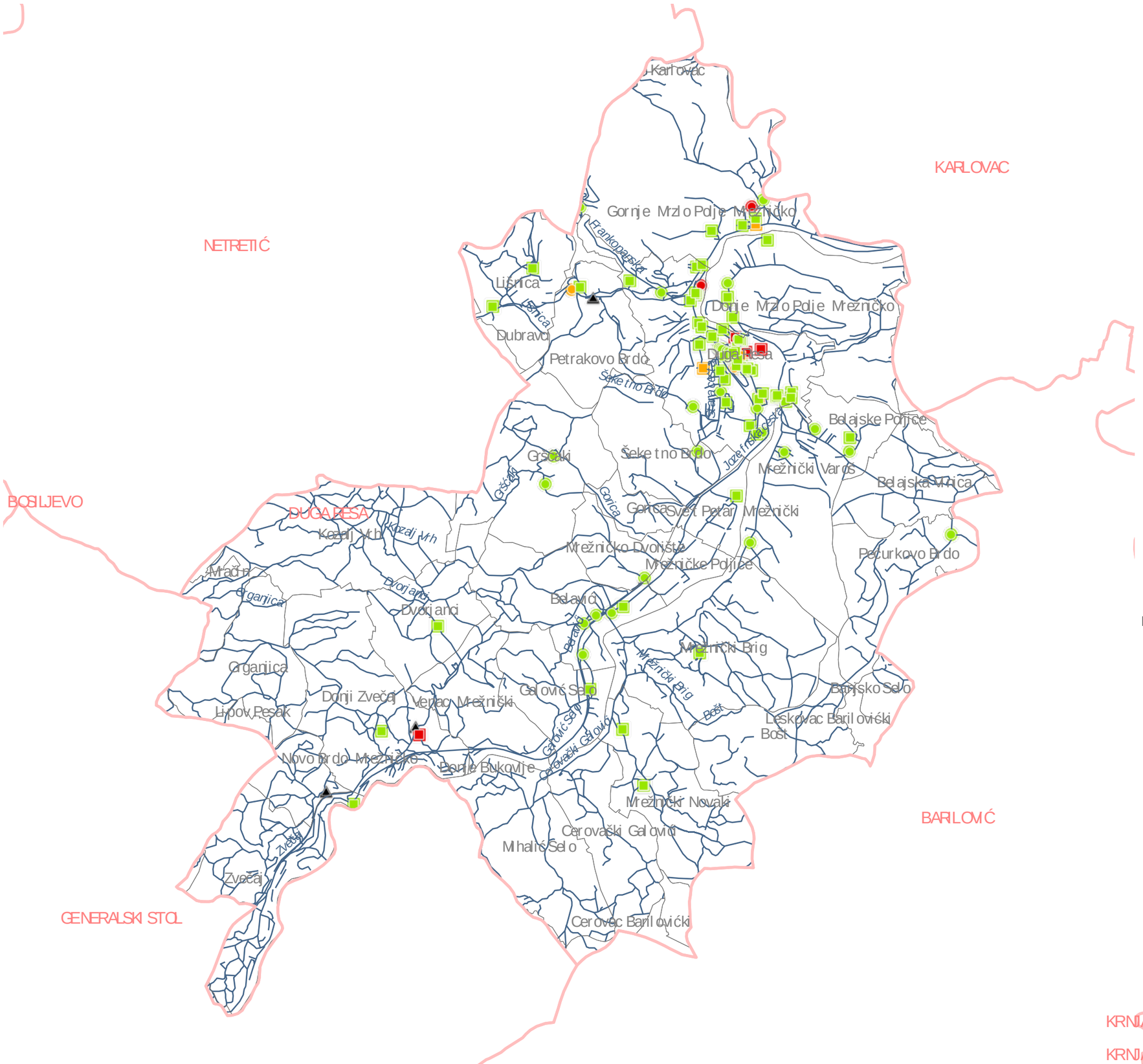

UKUPNO PRIJAVA 113

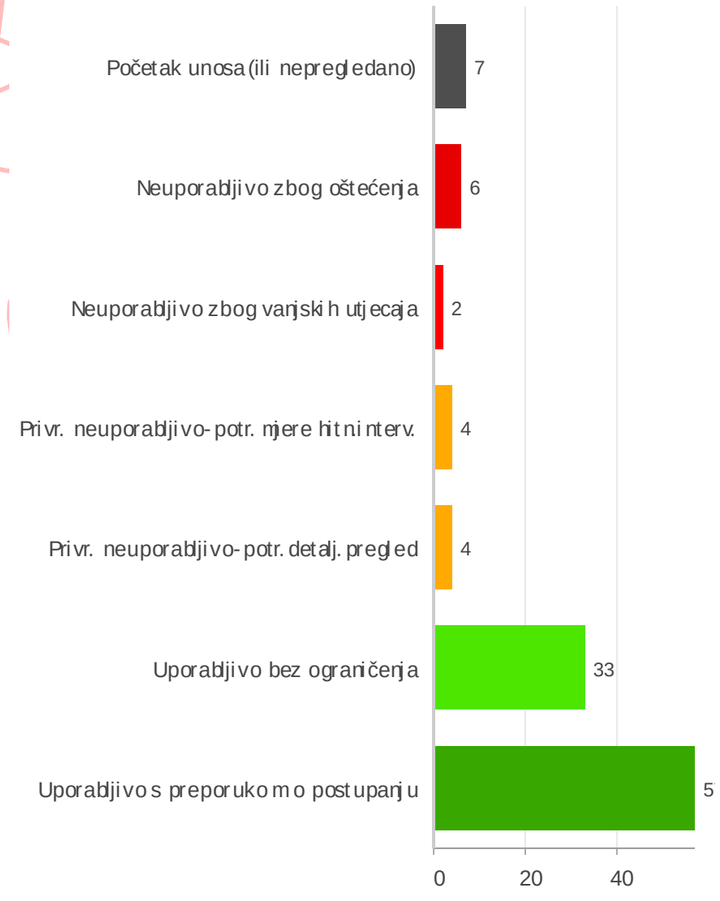

Izvor:
Hrvatski centar za potresno inženjerstvo, www.hcpi.hr
GDi ArcGIS Online
DGU

Izrada kartografskih prikaza:
Grad Zagreb, Gradski ured za strategijsko planiranje i razvoj Grada

21/02/2021 18:56

Petrinja, veljača 2021.

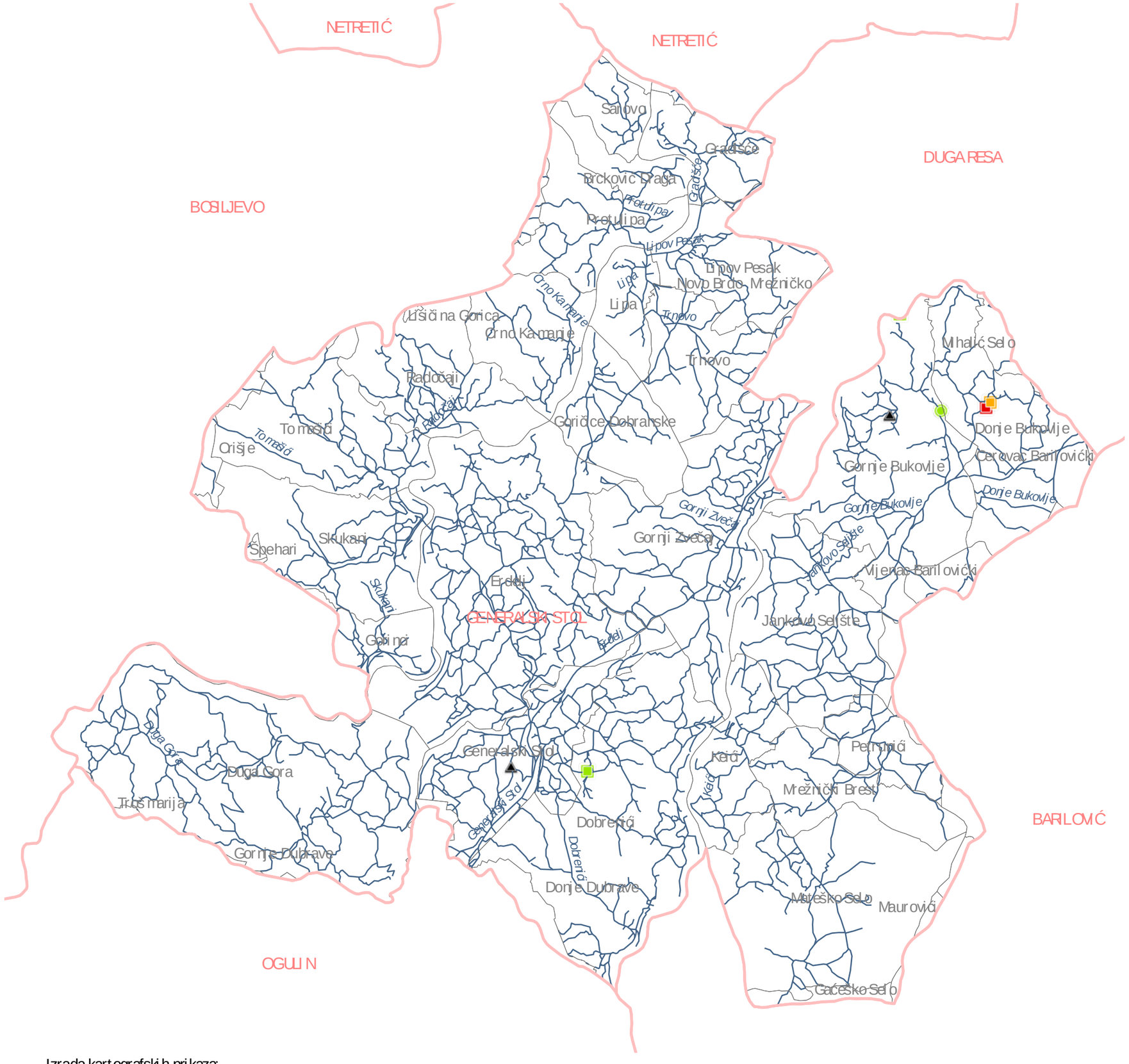

GENERALSKI STOL

UKUPNO PRIJAVA 6

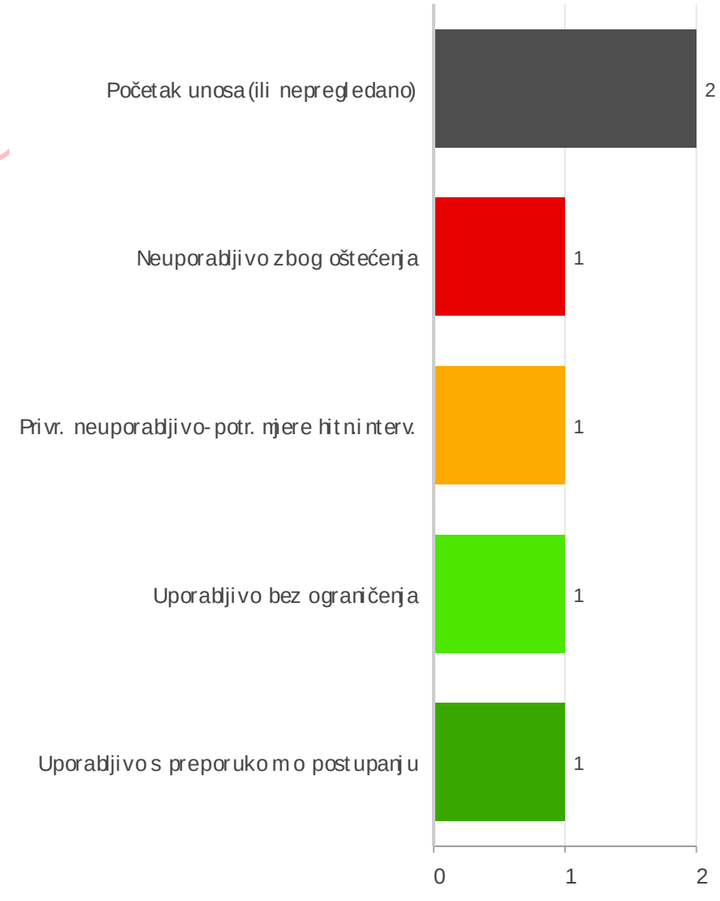

Izvor:
Hrvatski centar za potresno inženjerstvo, www.hcpi.hr
GDi ArcGIS Online
DGU

Petrinja, veljača 2021.

Karlovačka županija

JOSIPDOL

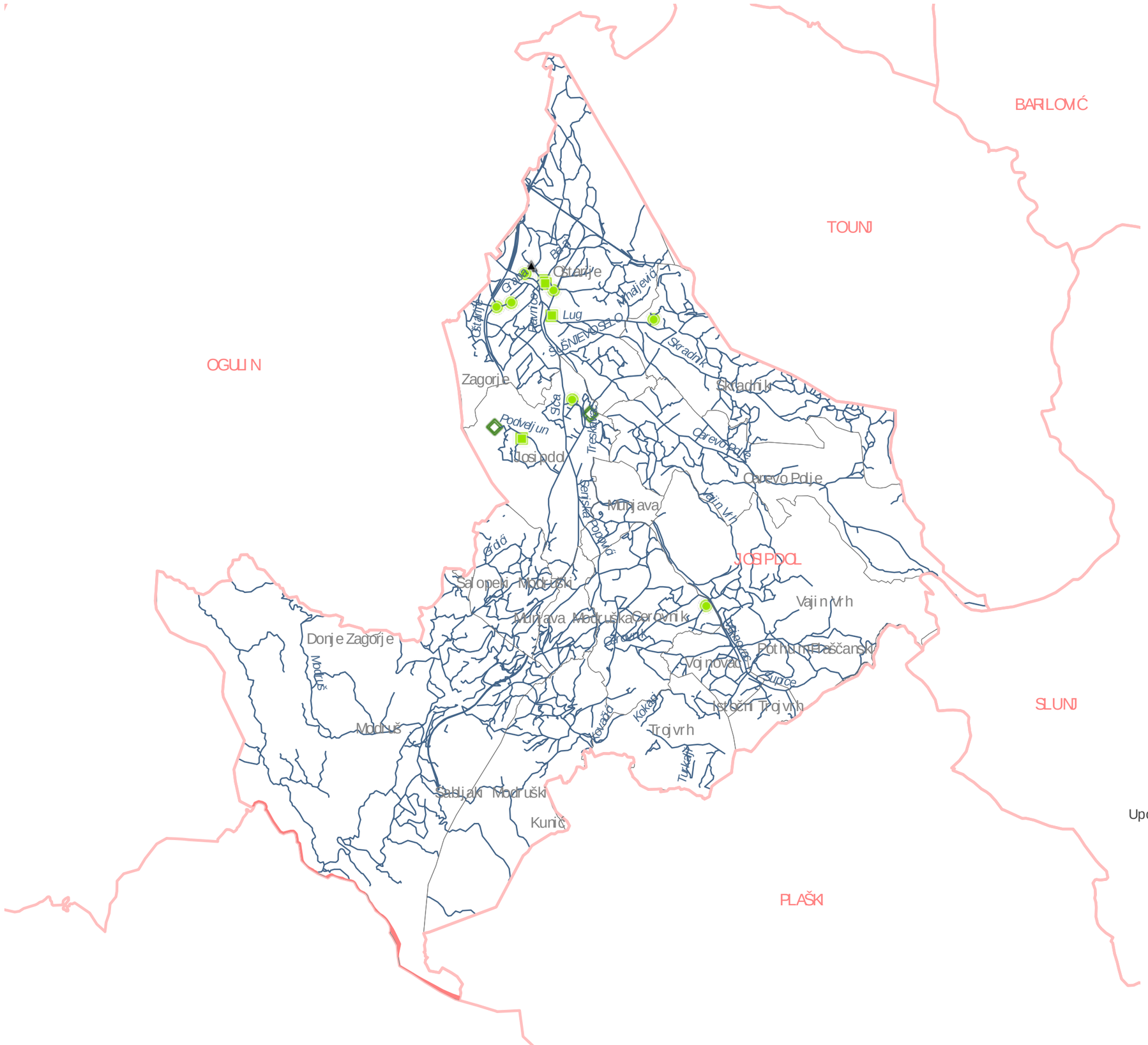

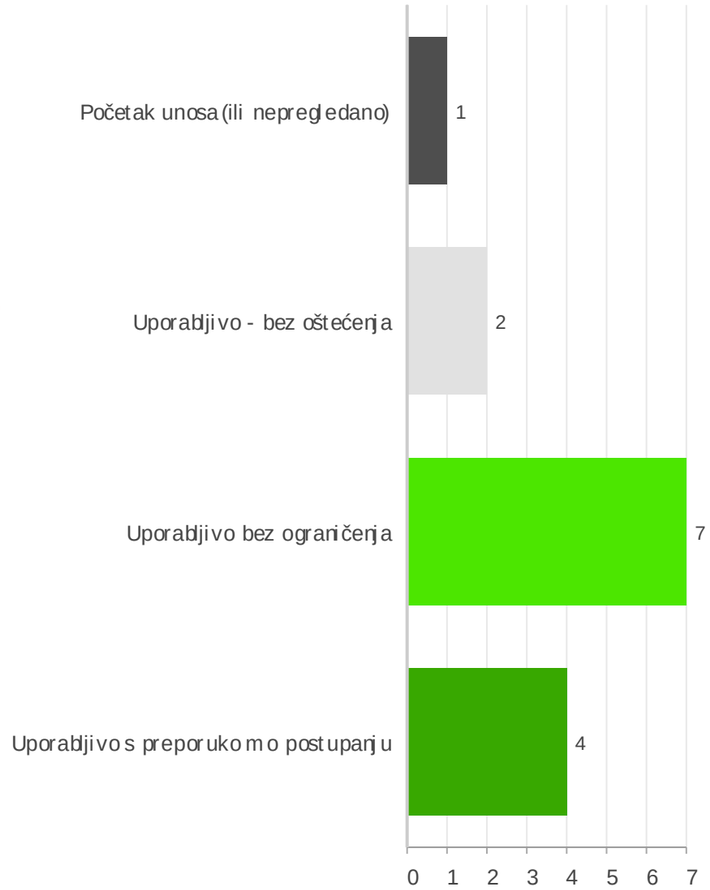

Izvor:
Hrvatski centar za potresno inženjerstvo, www.hcpi.hr
GDi ArcGIS Online
DGU

Petrinja, veljača 2021.

Izrada kartografskih prikaza:
Grad Zagreb, Gradski ured za strategijsko planiranje i razvoj Grada

21/02/2021 18:56

Karlovačka županija

KARLOVAC

UKUPNO PRIJAVA 1,012

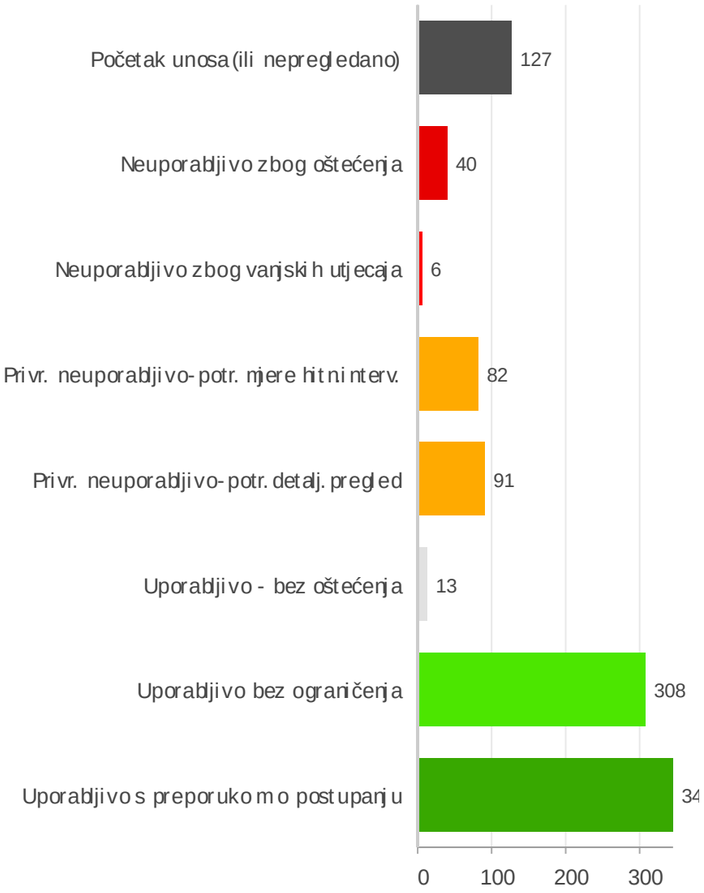

Izvor:
Hrvatski centar za potresno inženjerstvo, www.hcpi.hr
GDi ArcGIS Online
DGU

Petrinja, veljača 2021.

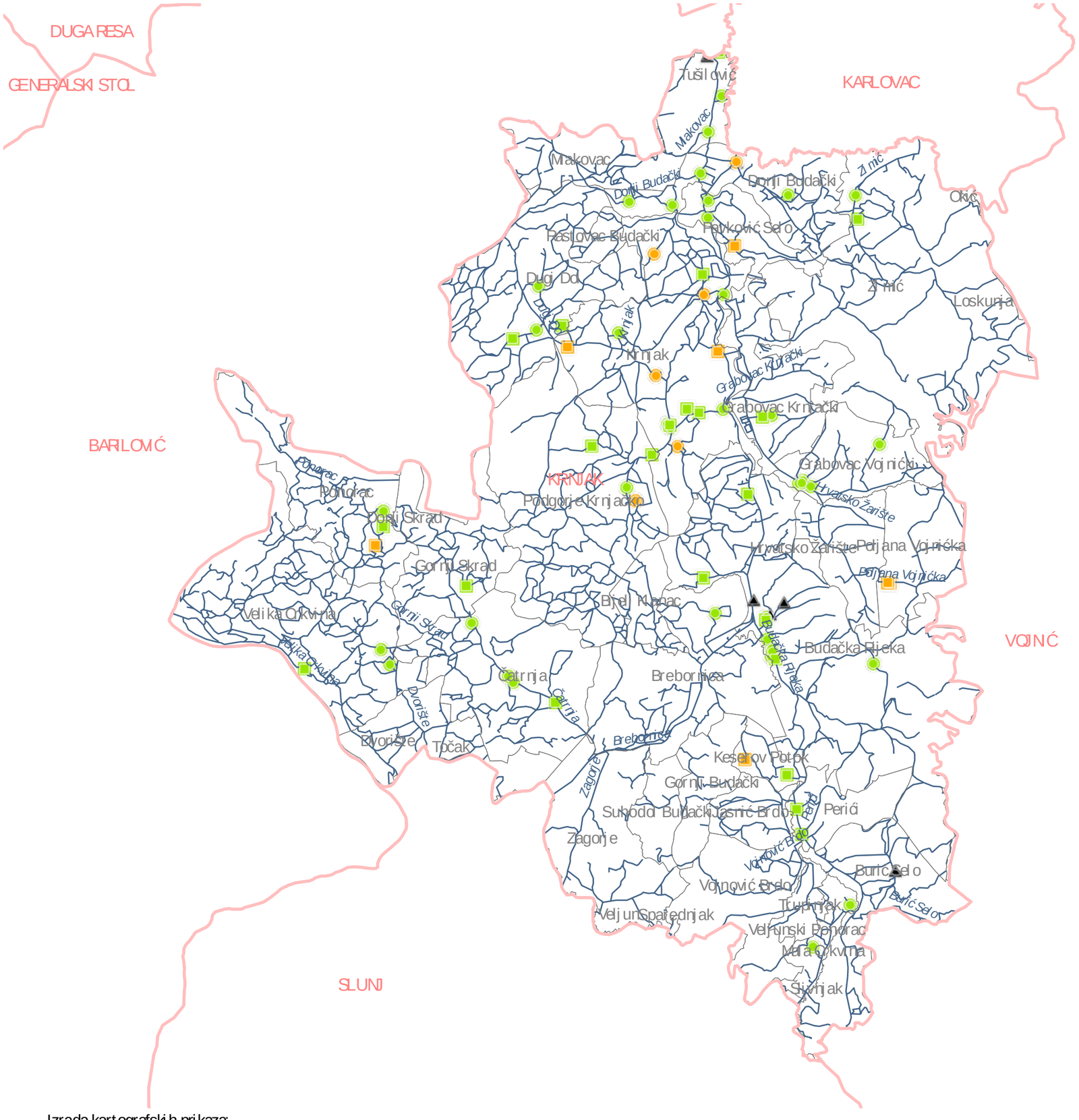

Karlovačka županija

KRNJAK

UKUPNO PRIJAVA 78

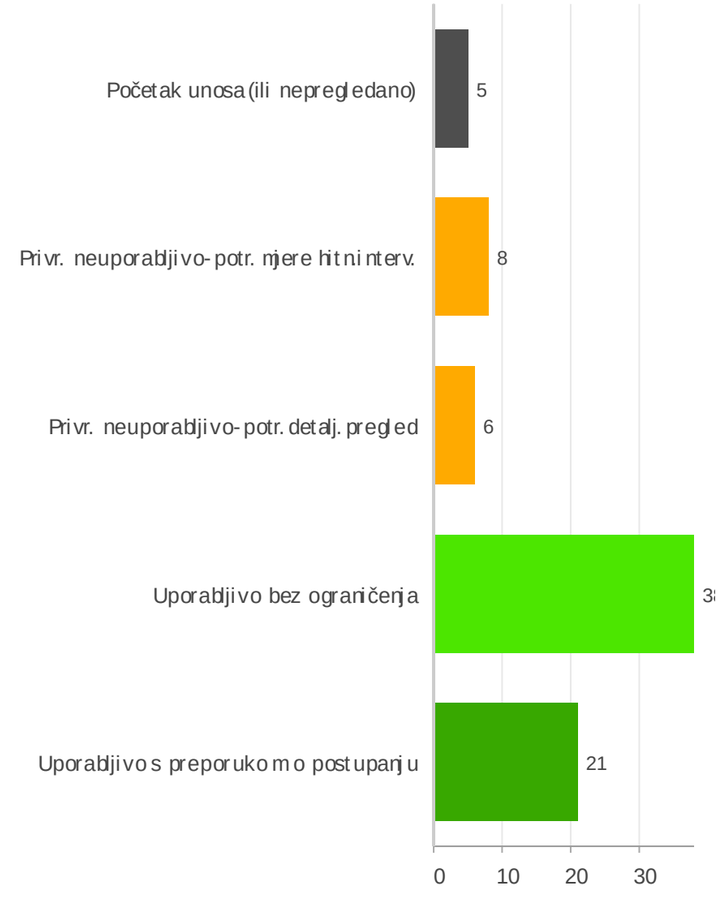

Izvor:
Hrvatski centar za potresno inženjerstvo, www.hcpi.hr
GDi ArcGIS Online
DGU

Izrada kartografskih prikaza:
Grad Zagreb, Gradski ured za strategijsko planiranje i razvoj Grada

21/02/2021 18:56

Petrinja, veljača 2021.

Karlovačka županija

LASINJA

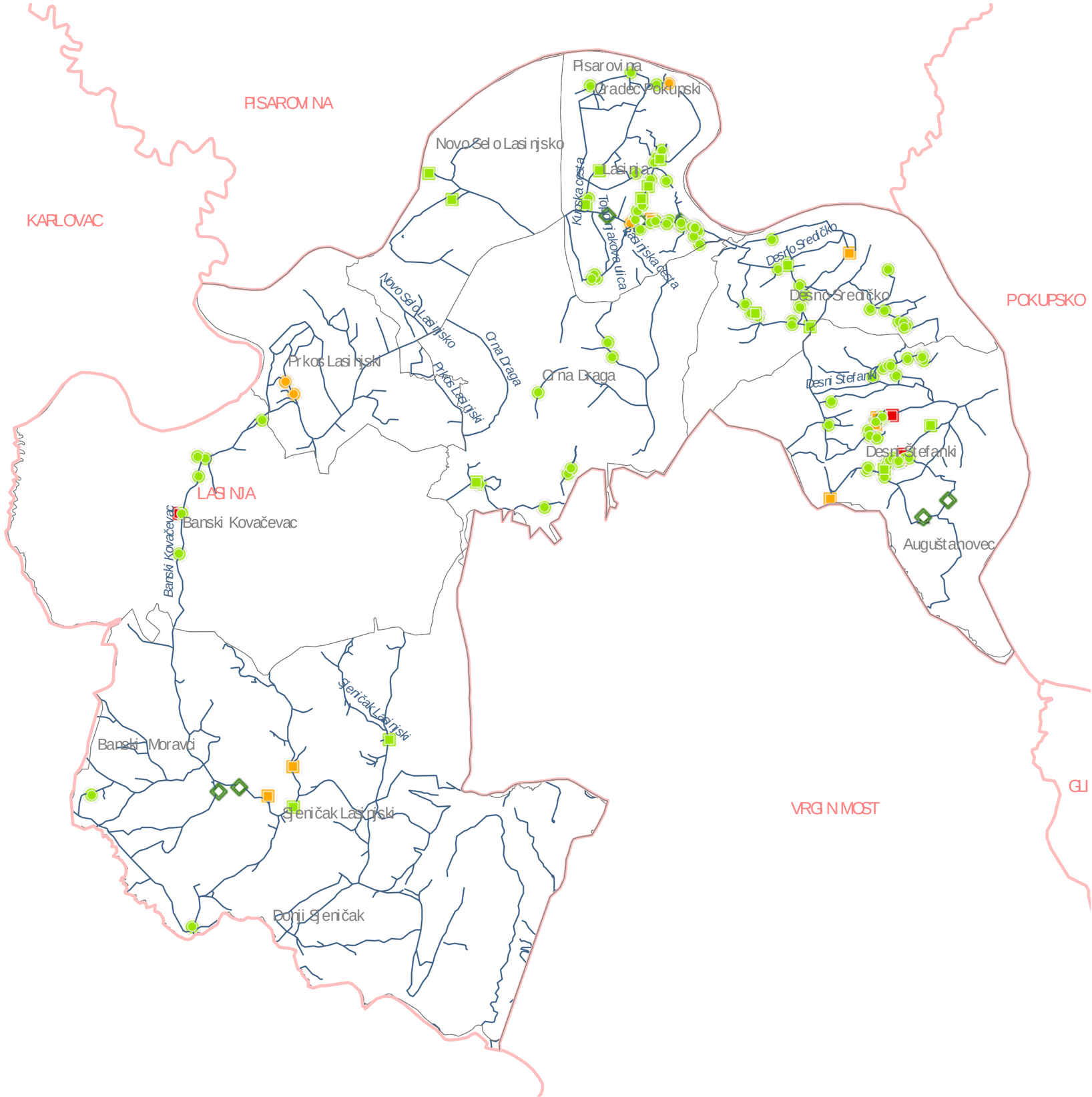

UKUPNO PRIJAVA 138

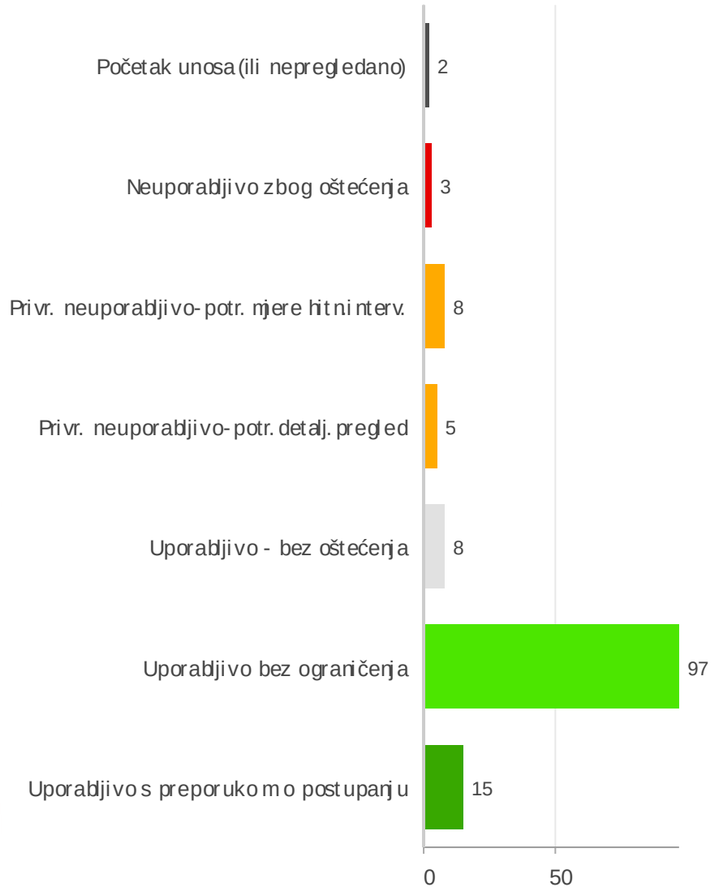

Izvor:
Hrvatski centar za potresno inženjerstvo, www.hcpi.hr
GDi ArcGIS Online
DGU

Izrada kartografskih prikaza:
Grad Zagreb, Gradski ured za strategijsko planiranje i razvoj Grada

21/02/2021 18:56

Petrinja, veljača 2021.

Karlovačka županija

OZALJ

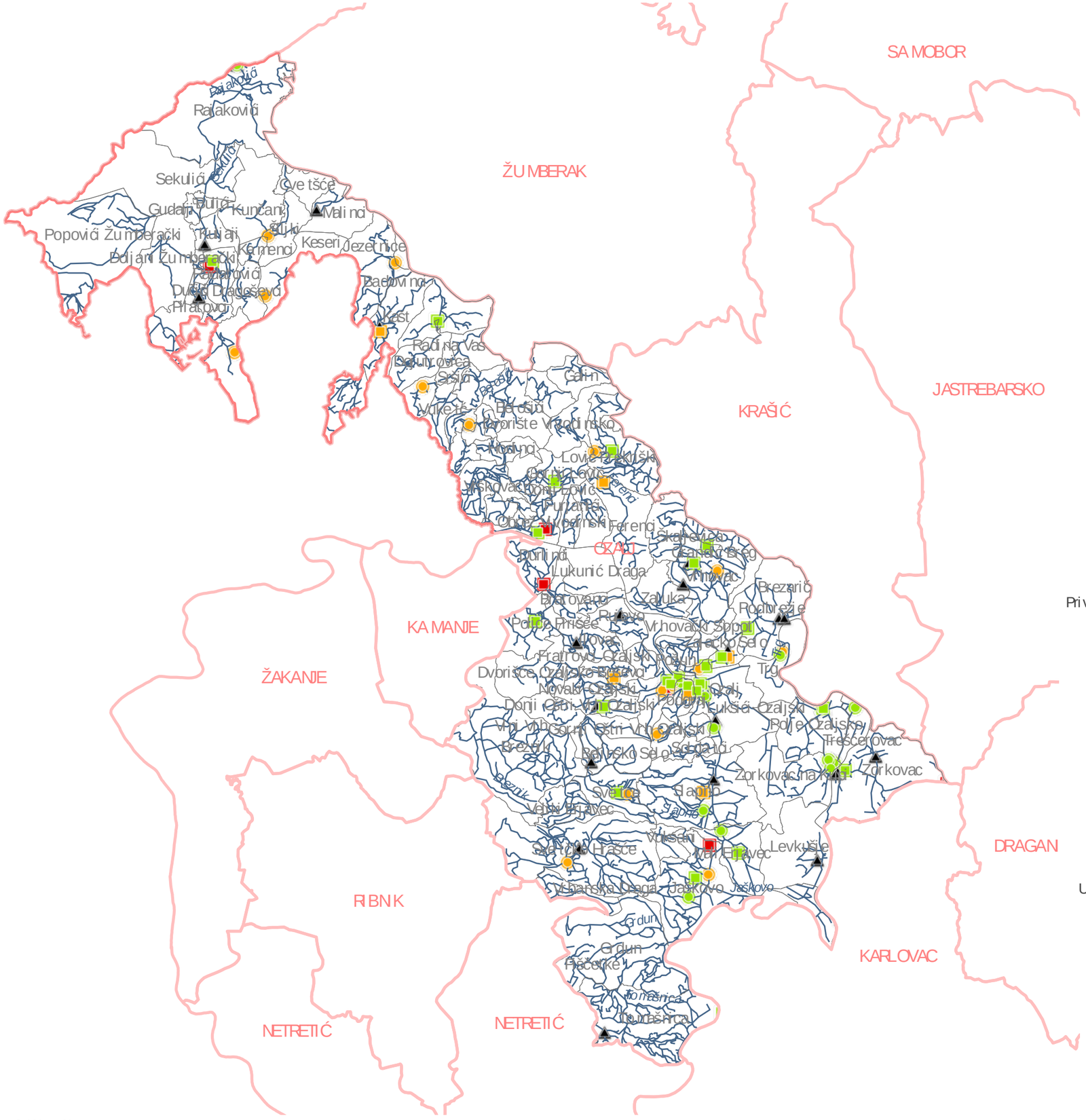

UKUPNO PRIJAVA 96

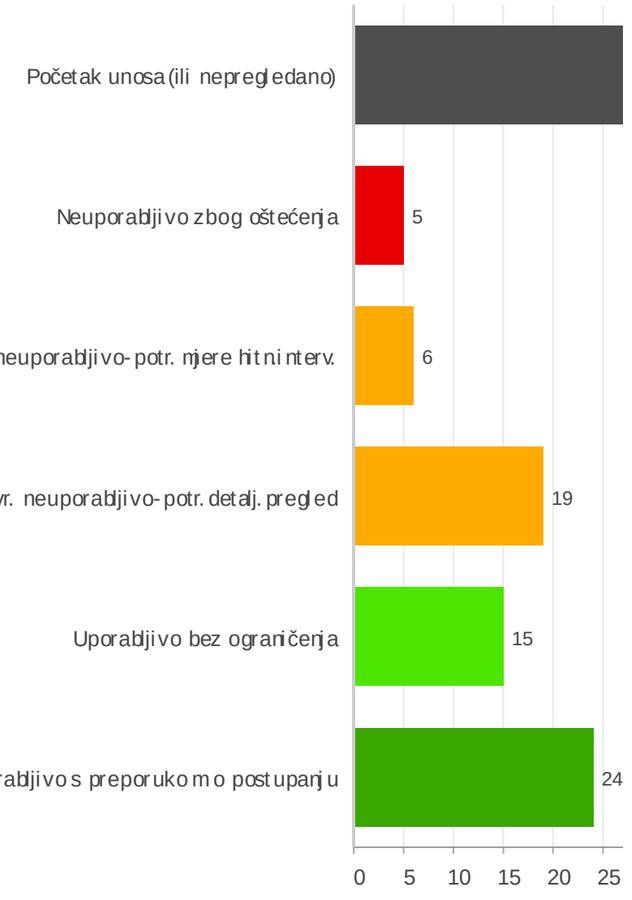

Izvor:
Hrvatski centar za potresno inženjerstvo, www.hcpi.hr
GDi ArcGIS Online
DGU

Petrinja, veljača 2021.

Karlovačka županija

NETRETIĆ

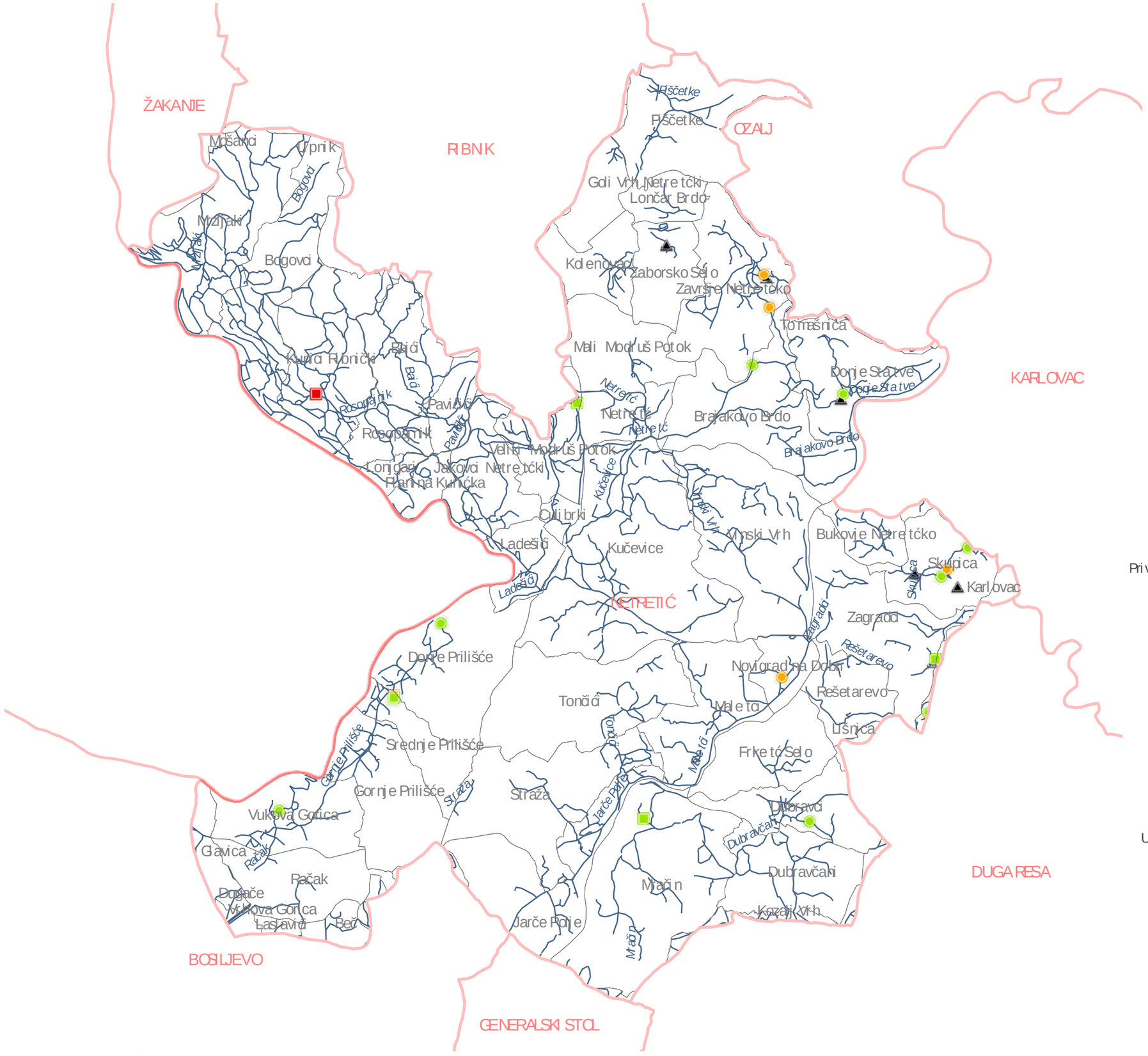

UKUPNO PRIJAVA 24

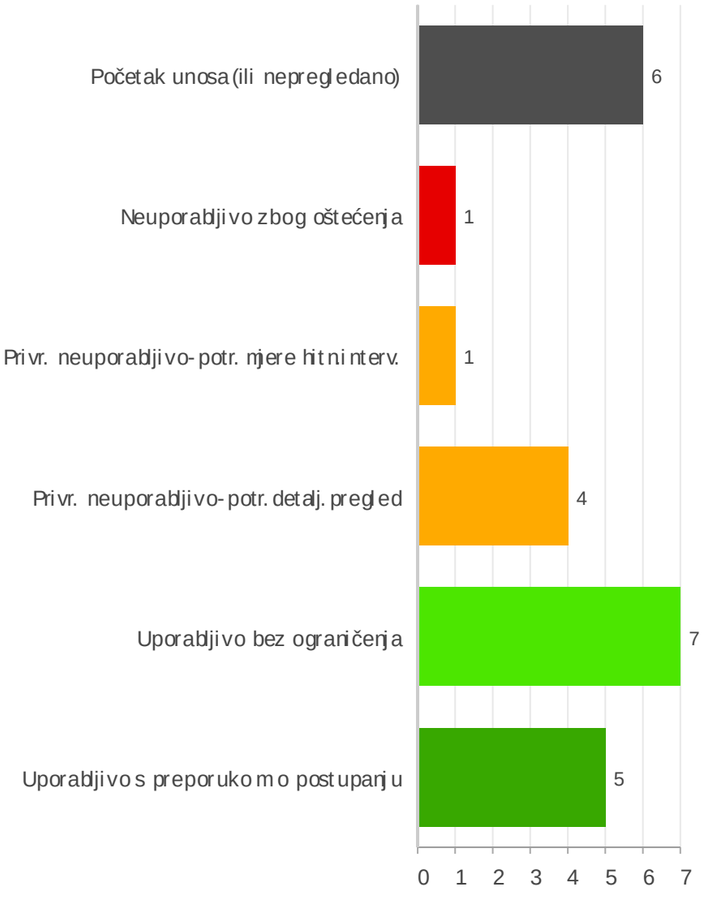

Izvor:
Hrvatski centar za potresno inženjerstvo, www.hcpi.hr
GDi ArcGIS Online
DGU

Petrinja, veljača 2021.

Karlovačka županija

OGULIN

UKUPNO PRIJAVA 28

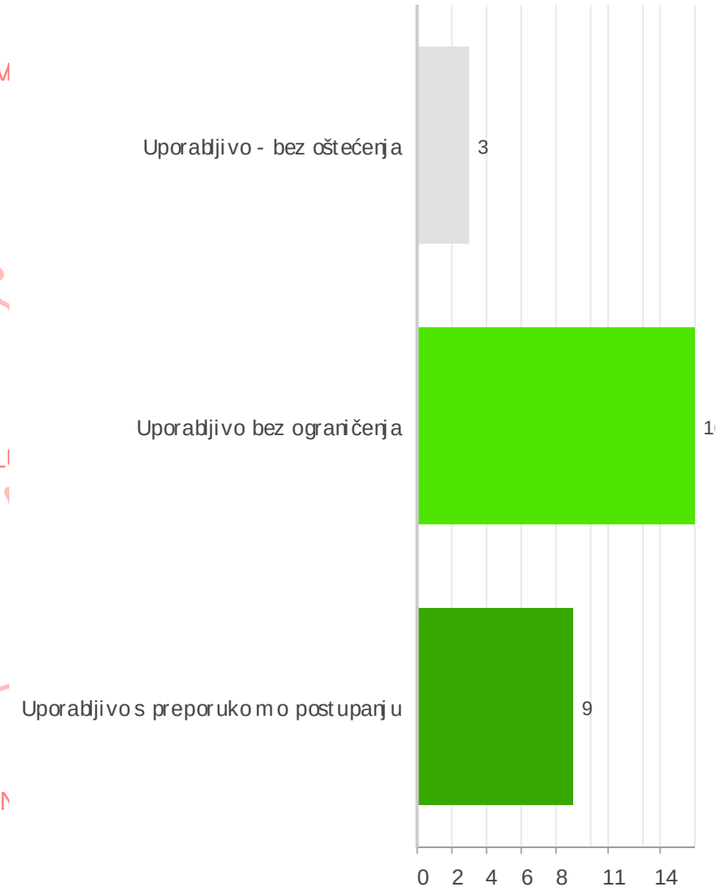

Izvor:
Hrvatski centar za potresno inženjerstvo, www.hcpi.hr
GDi ArcGIS Online
DGU

Petrinja, veljača 2021.

VOJNIĆ

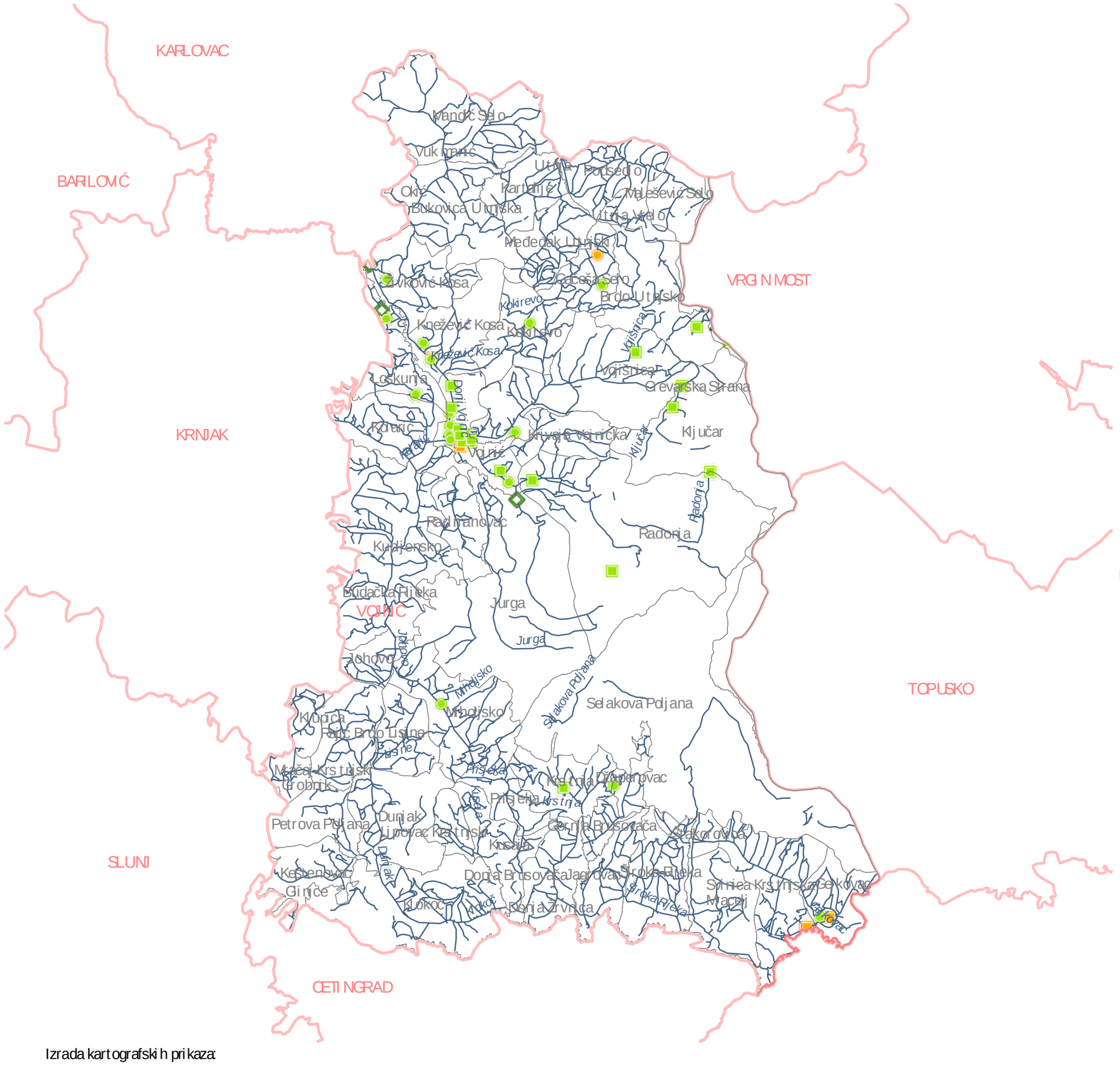

UKUPNO PRIJAVA 58

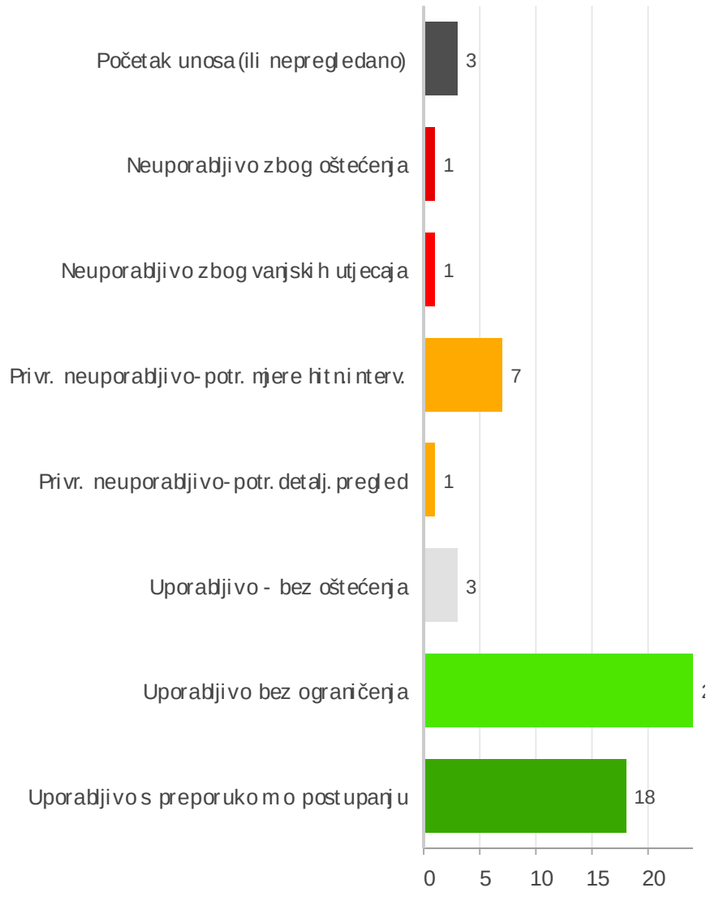

Izvor:
Hrvatski centar za potresno inženjerstvo, www.hcpi.hr
GDi ArcGIS Online
DGU

Petrinja, veljača 2021.

Karlovačka županija

PLAŠKI

UKUPNO PRIJAVA 0

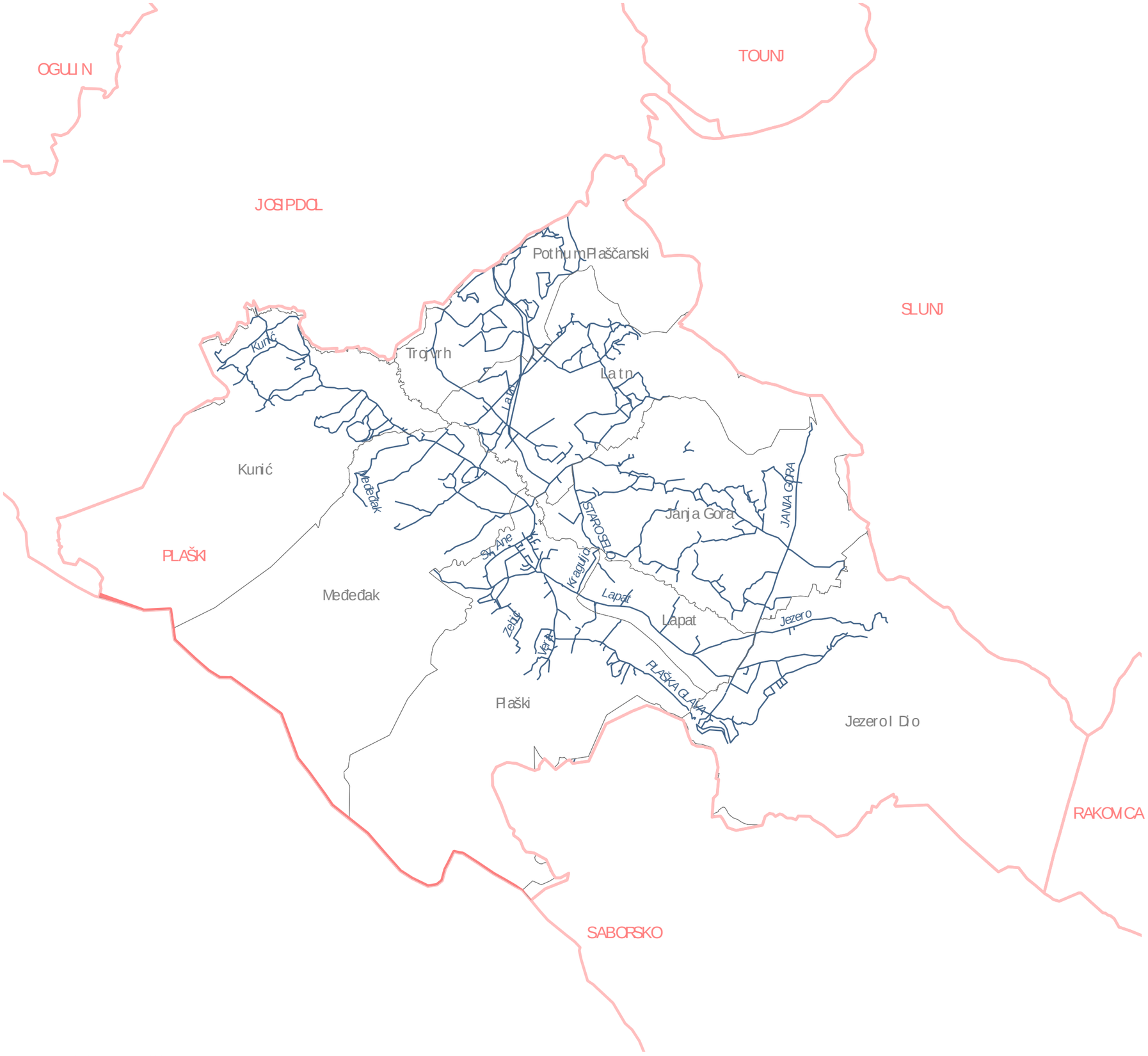

Izvor:
Hrvatski centar za potresno inženjerstvo, www.hcpi.hr
GDi ArcGIS Online
DGU

Izrada kartografskih prikaza:
Grad Zagreb, Gradski ured za strategijsko planiranje i razvoj Grada

21/02/2021 18:56

Petrinja, veljača 2021.

Karlovačka županija

RAKOVICA

UKUPNO PRIJAVA 5



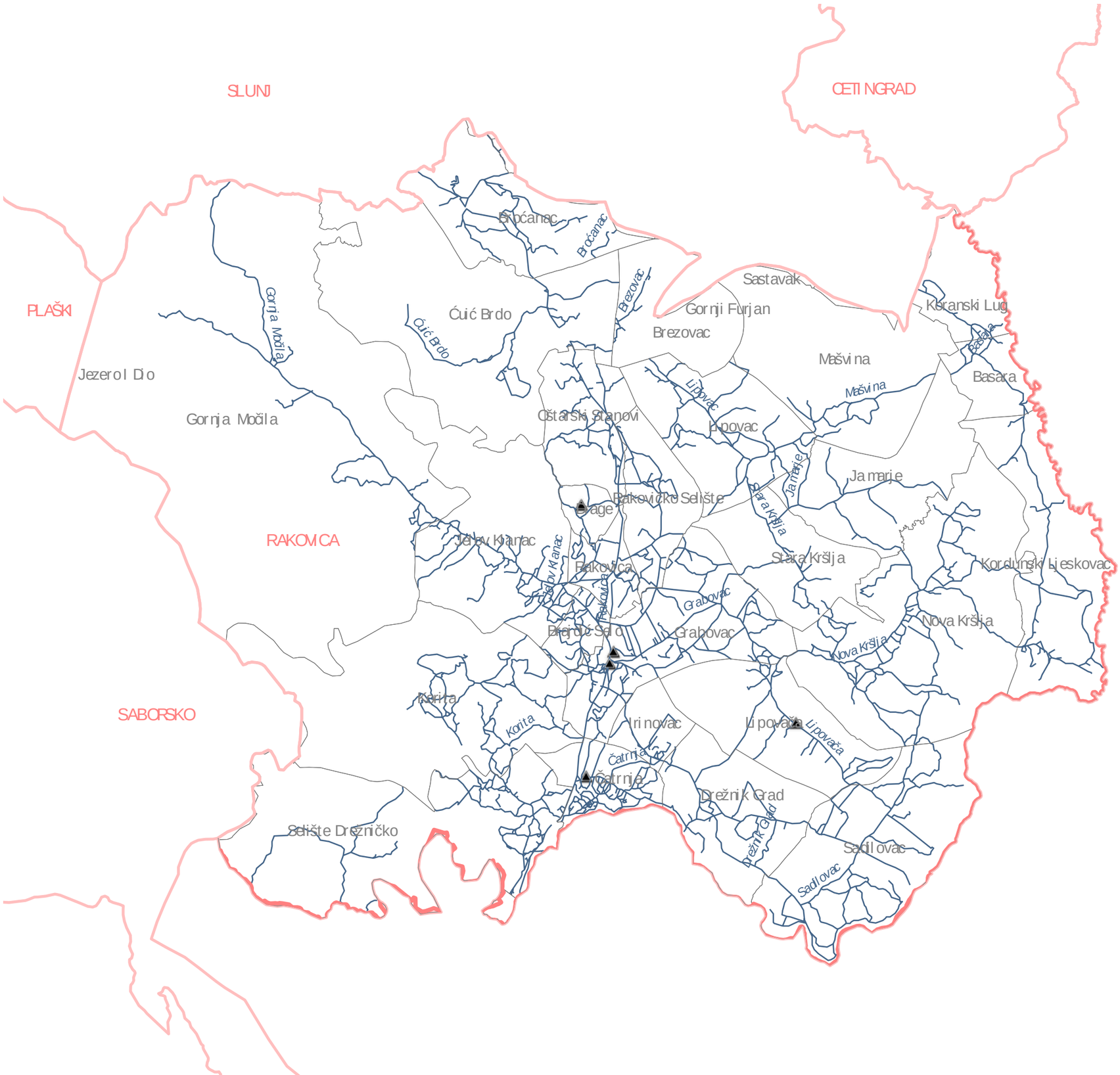

Izvor:
Hrvatski centar za potresno inženjerstvo, www.hcpi.hr
GDi ArcGIS Online
DGU

Izrada kartografskih prikaza:
Grad Zagreb, Gradski ured za strategijsko planiranje i razvoj Grada

21/02/2021 18:56

Petrinja, veljača 2021.

Karlovačka županija

SABORSKO

UKUPNO PRIJAVA 0

Izvor:
Hrvatski centar za potresno inženjerstvo, www.hcpi.hr
GDi ArcGIS Online
DGU

Petrinja, veljača 2021.

Karlovačka županija

SLUNJ

UKUPNO PRIJAVA 144

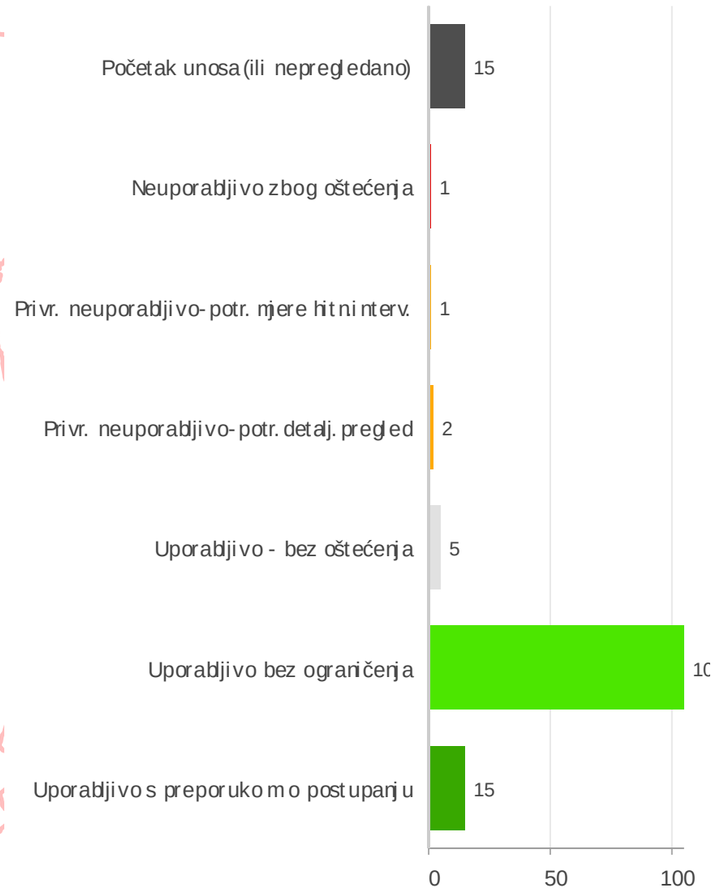

Izvor:
Hrvatski centar za potresno inženjerstvo, www.hcpi.hr
GDi ArcGIS Online
DGU

Petrinja, veljača 2021.

Izrada kartografskih prikaza:
Grad Zagreb, Gradski ured za strategijsko planiranje i razvoj Grada

21/02/2021 18:56

Karlovačka županija

ŽAKANJE

UKUPNO PRIJAVA 0

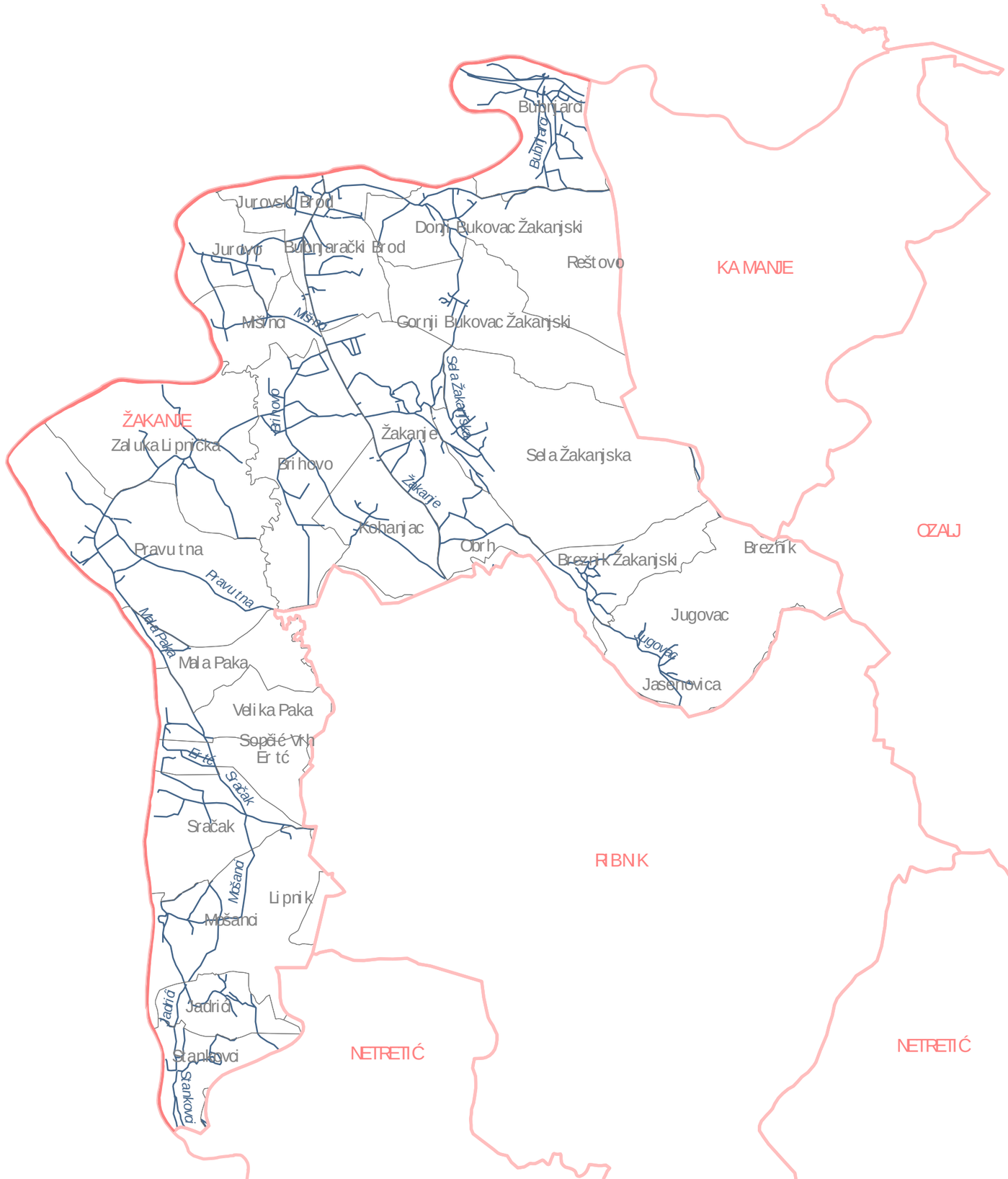

Izvor:
Hrvatski centar za potresno inženjerstvo, www.hcpi.hr
GDi ArcGIS Online
DGU

Petrinja, veljača 2021.

Izrada kartografskih prikaza:
Grad Zagreb, Gradski ured za strategijsko planiranje i razvoj Grada

21/02/2021 18:56

Karlovačka županija

RIBNIK

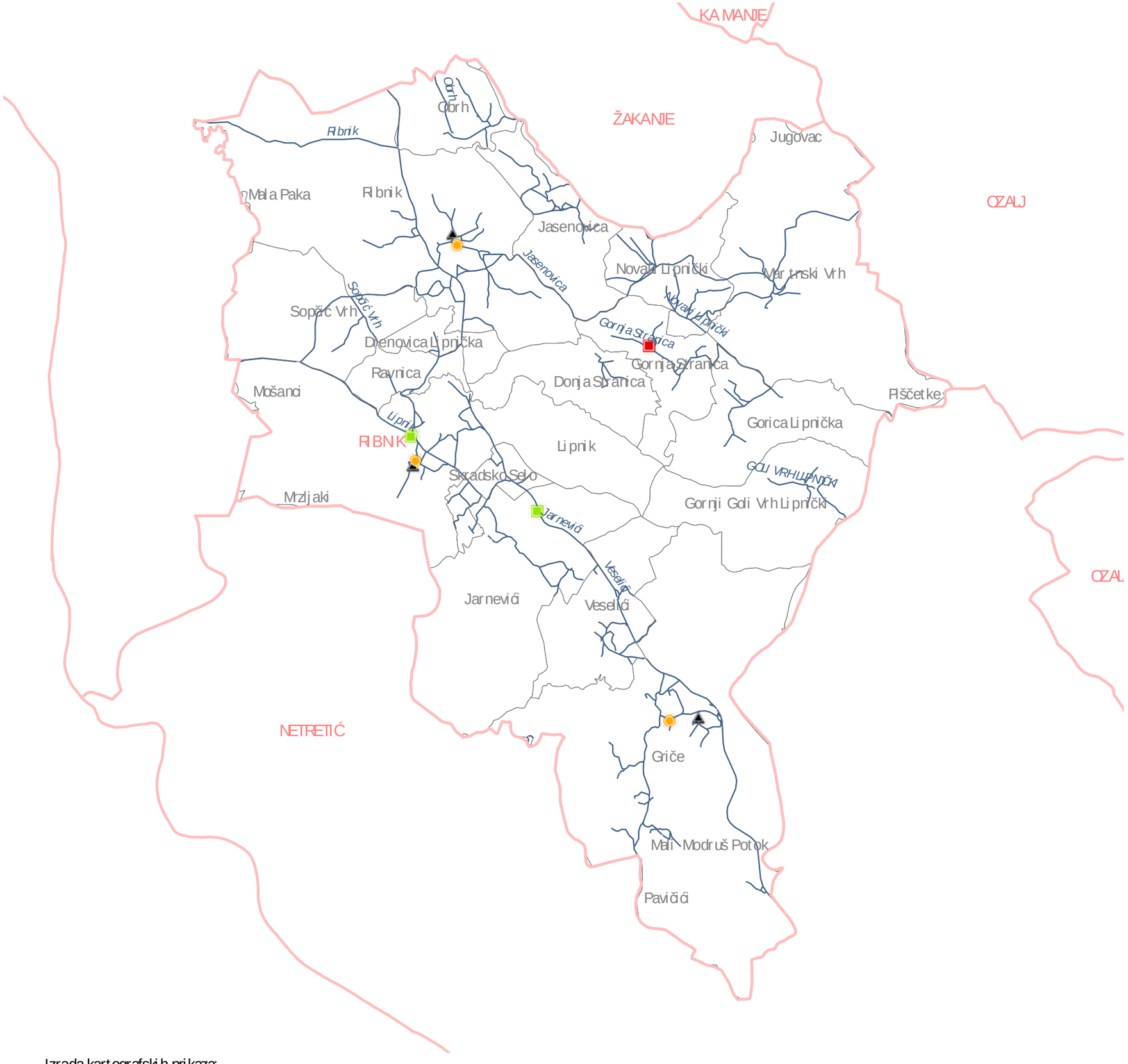

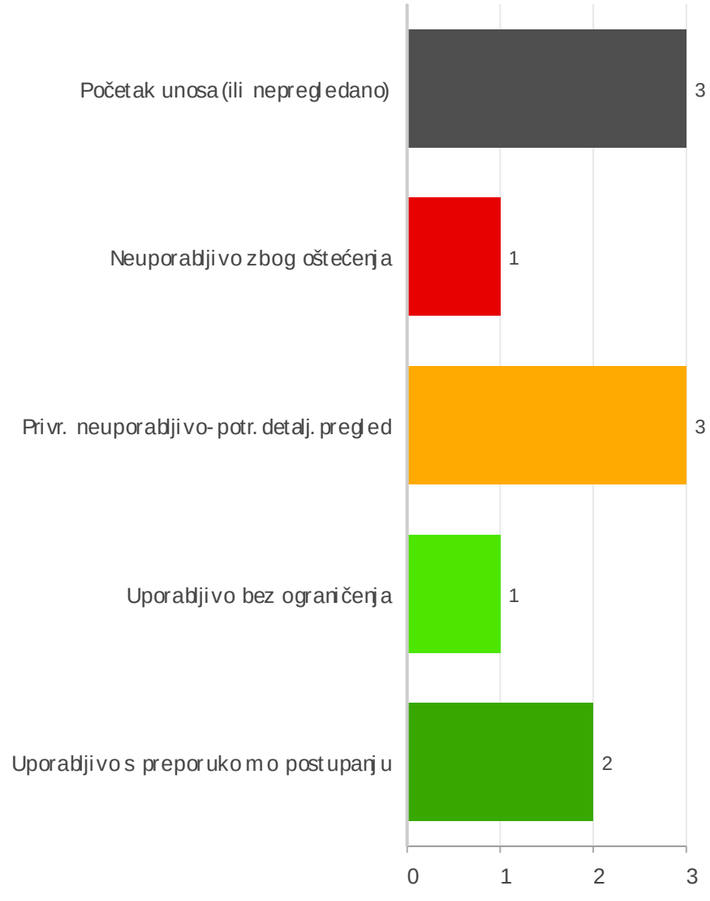

Izvor:
Hrvatski centar za potresno inženjerstvo, www.hcpi.hr
GDi ArcGIS Online
DGU

Izrada kartografskih prikaza:
Grad Zagreb, Gradski ured za strategijsko planiranje i razvoj Grada

21/02/2021 18:56

Petrinja, veljača 2021.

Karlovačka županija

TOUNJ

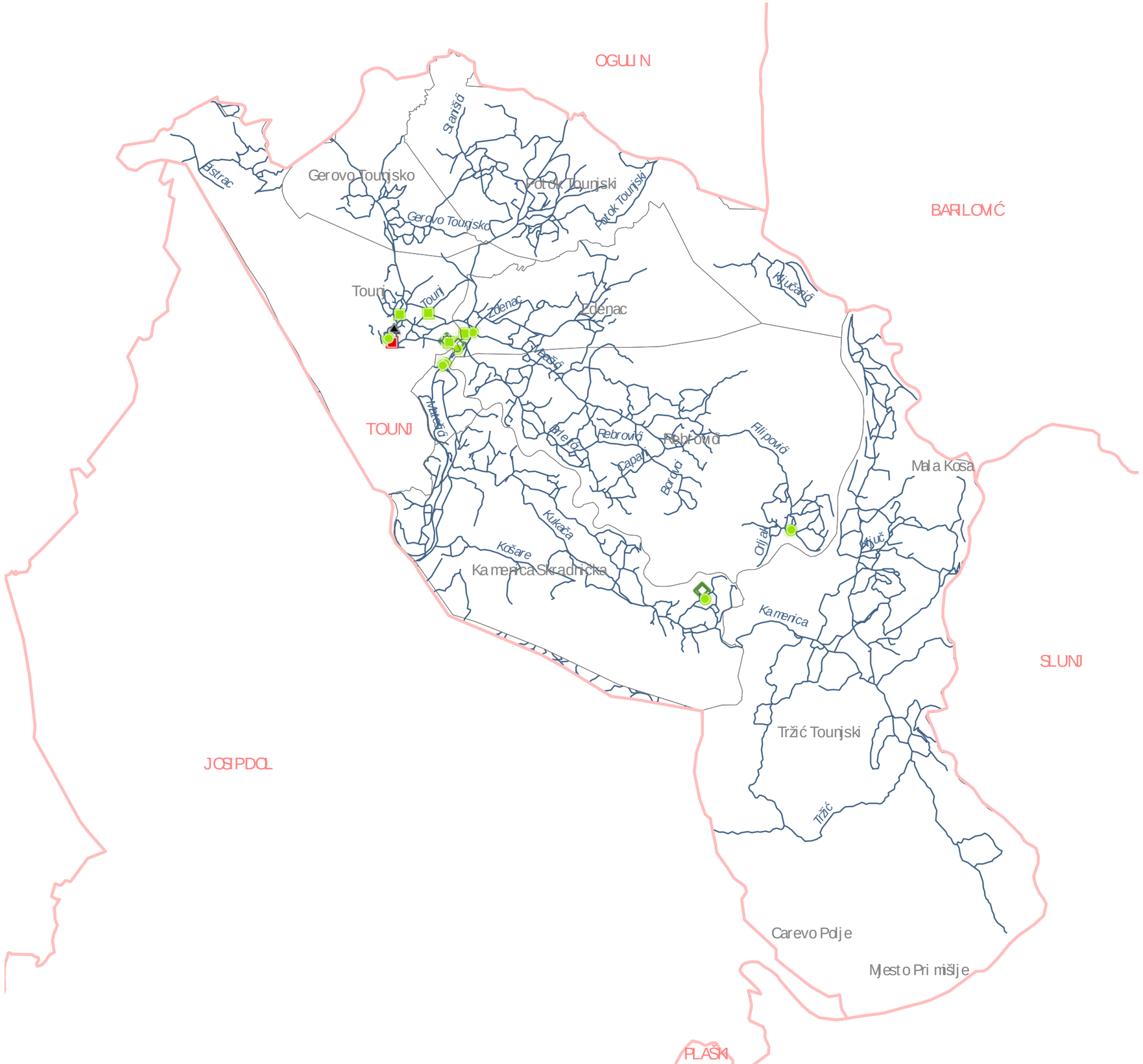

UKUPNO PRIJAVA 16

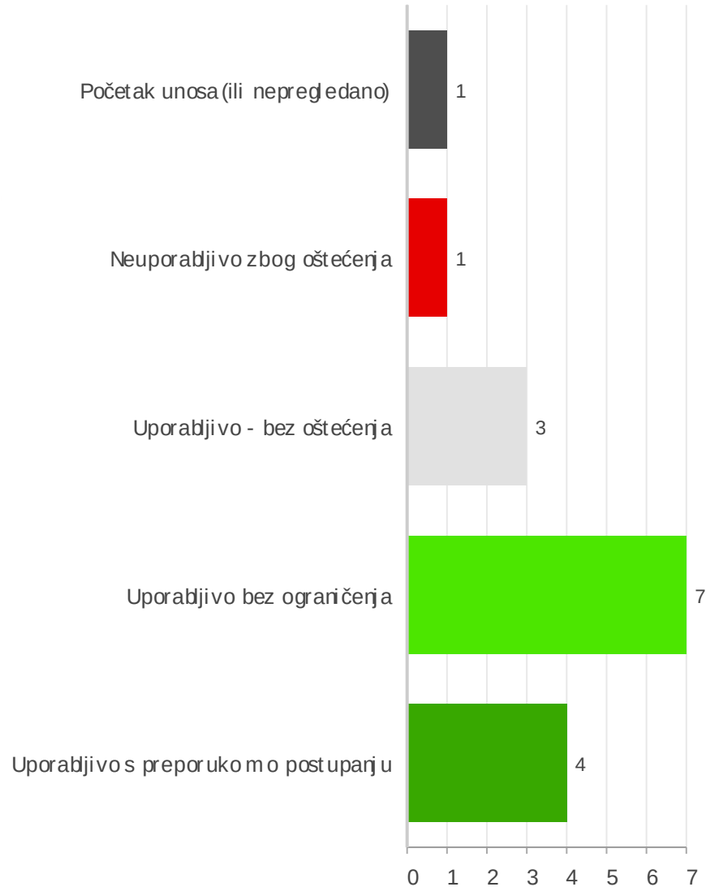

Izvor:
Hrvatski centar za potresno inženjerstvo, www.hcpi.hr
GDi ArcGIS Online
DGU

Petrinja, veljača 2021.

Izrada kartografskih prikaza:
Grad Zagreb, Gradski ured za strategijsko planiranje i razvoj Grada

21/02/2021 18:56

Karlovačka županija

KAMANJE

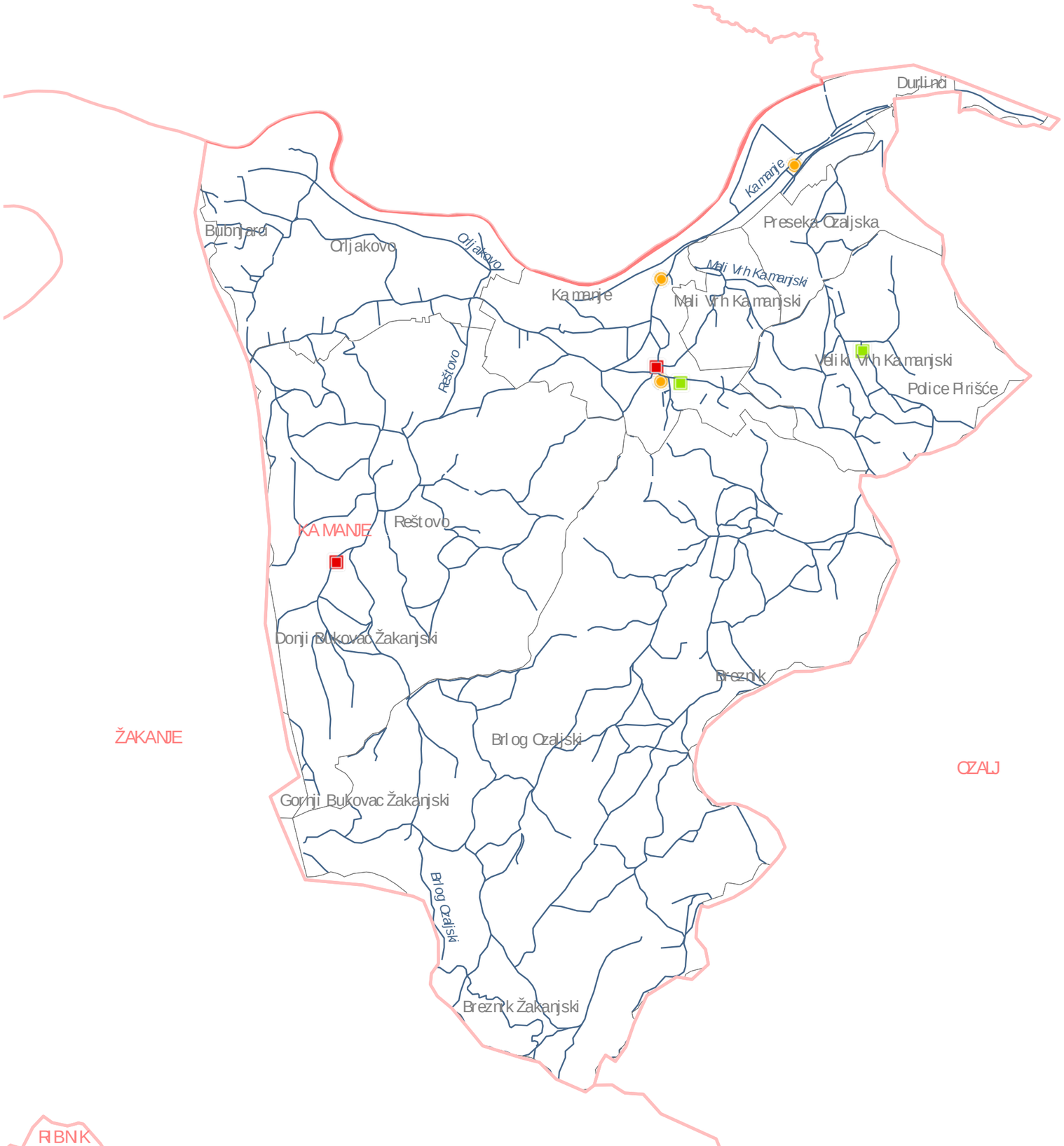

UKUPNO PRIJAVA 7



Izvor:
Hrvatski centar za potresno inženjerstvo, www.hcpi.hr
GDi ArcGIS Online
DGU

Izrada kartografskih prikaza:
Grad Zagreb, Gradski ured za strategijsko planiranje i razvoj Grada

21/02/2021 18:56

Petrinja, veljača 2021.

Grad Zagreb

GRAD ZAGREB

UKUPNO PRIJAVA 4,056

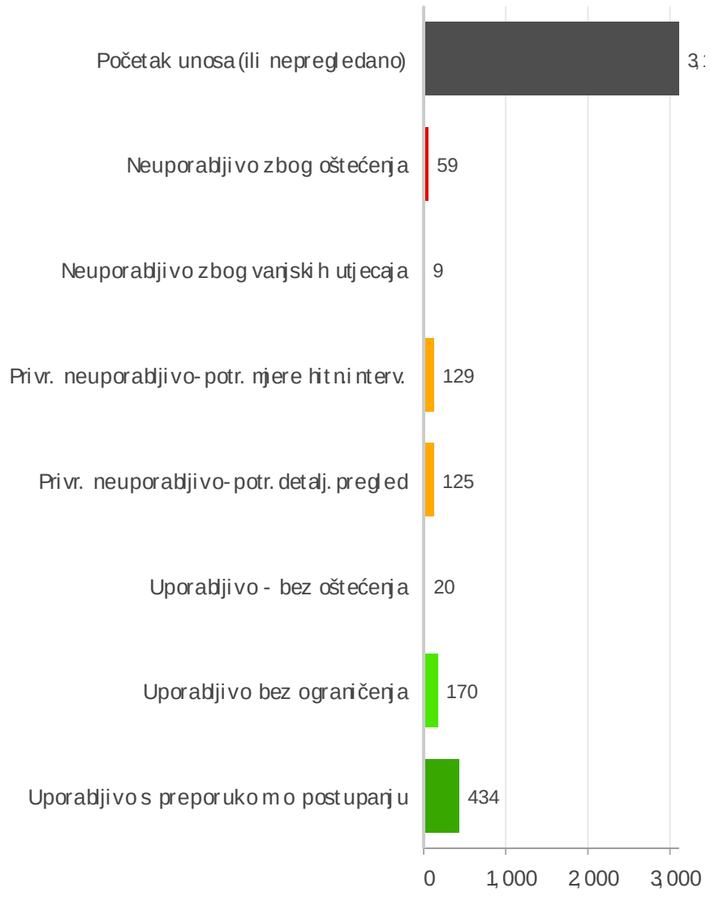

Izvor:
Hrvatski centar za potresno inženjerstvo, www.hcpi.hr
GDi ArcGIS Online
DGU

Petrinja, veljača 2021.

Izrada kartografskih prikaza:
Grad Zagreb, Gradski ured za strategijsko planiranje i razvoj Grada

21/02/2021 18:56