

DUGO SELO - 11

ZAGREB - 30

DUGO SELO - 22



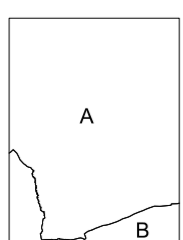
000
065
5

DUGO SELO - 31

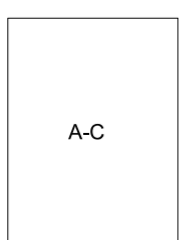
Izradba: Gradski ured za katastar i geodetske poslove Grada Zagreba
prosinac 2013.

5
076
000


5
92
250



KATASTARSKE OPĆINE:
A - Šašinec
B - Sesvetski Kraljevec



IZMJERA:
A - tahimetrija, ortogonal
B - fotogrametrija
C - komasacija
D - grafička



MJERILO 1:5000

DUGO SELO - 21

5
076
000



ZAGREB - 40

DUGO SELO - 32

DUGO SELO - 41

Izrada: Gradski ured za katastar i geodetske poslove Grada Zagreba
prosinac 2013.

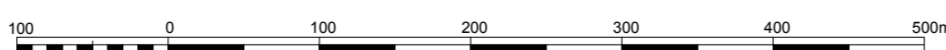
000
065
5

5
073
000

5
92
250

KATASTARSKE OPĆINE:
A - Sessvetski Kraljevec

IZMJERA:
A - tahimetrija, ortogonal
B - fotogrametrija
C - komasacija
D - grafička



MJERILO 1:5000

DUGO SELO - 22

DUGO SELO - 31


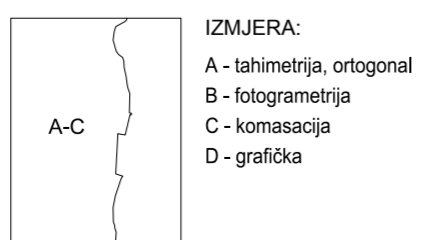


5
592
230

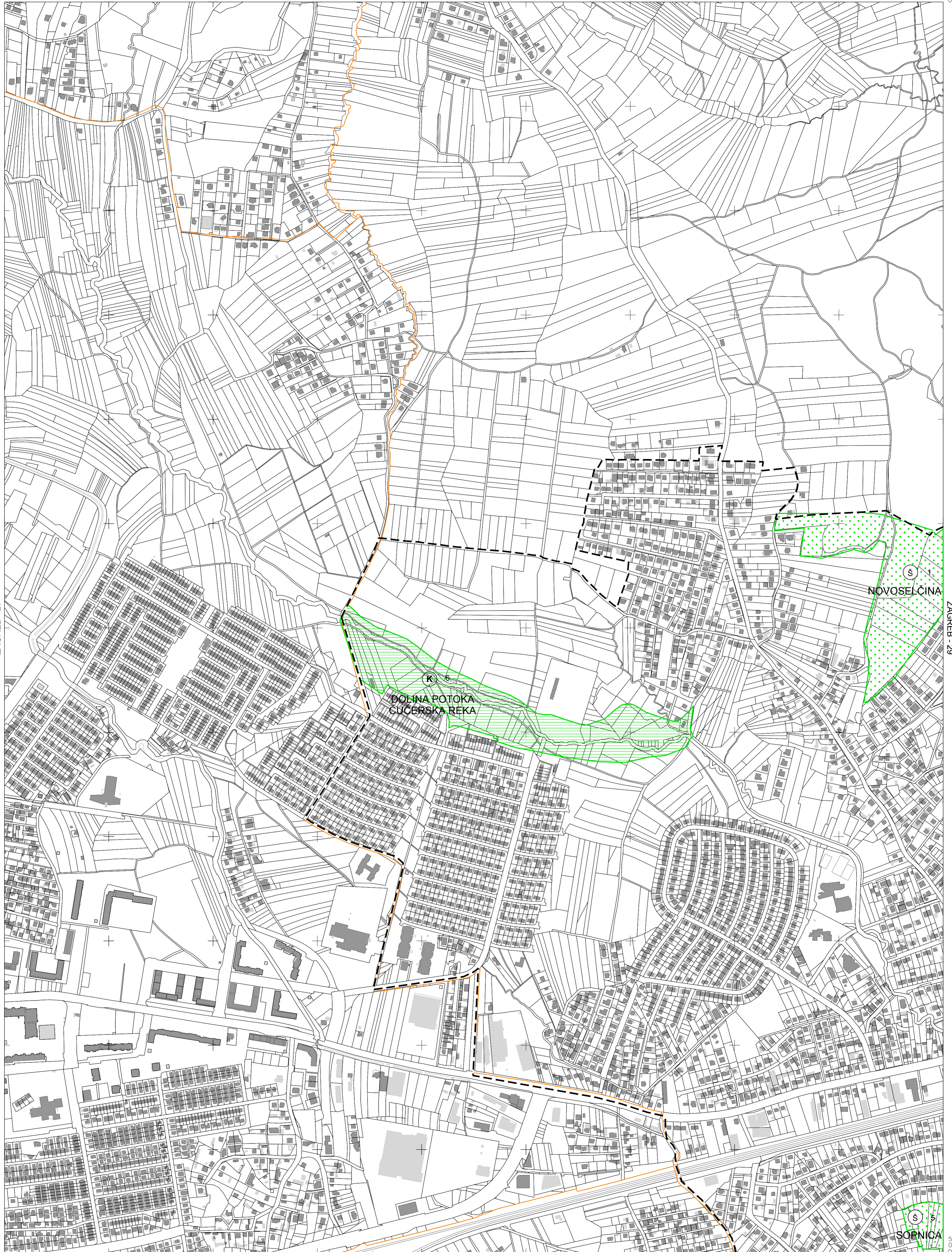
DUGO SELO - 42

Izrada: Gradski ured za katastar i geodetske poslove Grada Zagreba
prosinac 2013.

5
073
000
594
500



MJERILO 1:5000



KATASTARSKE OPĆINE:

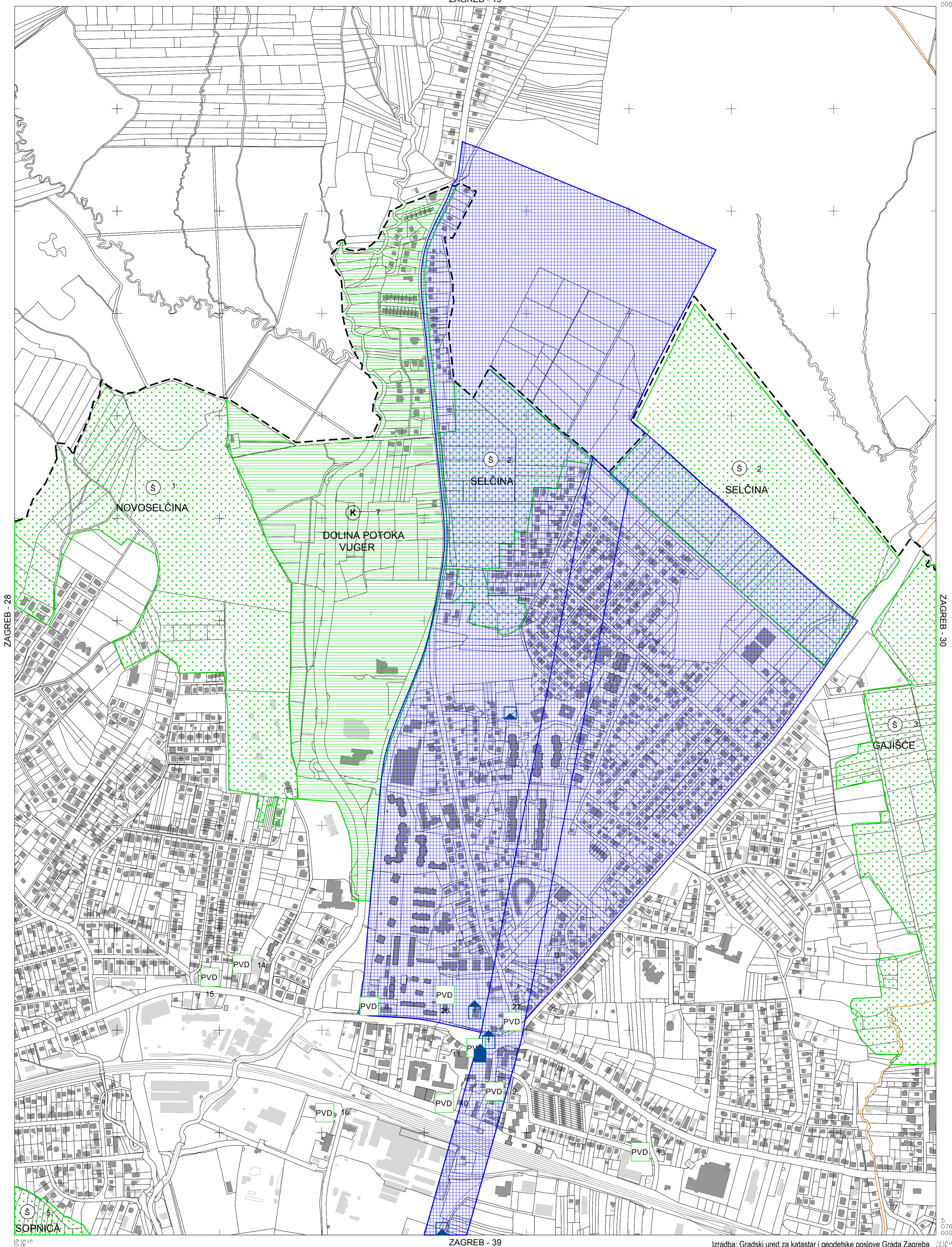
A	Granešina
B	Dubrava
C	Sesvete
D	Resnik

IZMJERA:

A	tahimetrija, ortogonal
B	fotogrametrija
C	komasacija
D	grafička



MJERILO 1:5000



ZAGREB - 28

ZAGREB - 30

005
585
5

5
076
000

B KATASTARSKE OPĆINE:	
A	A - Sevete
B	B - Đurđekovec
C	B - Sesvetski Kraljevec

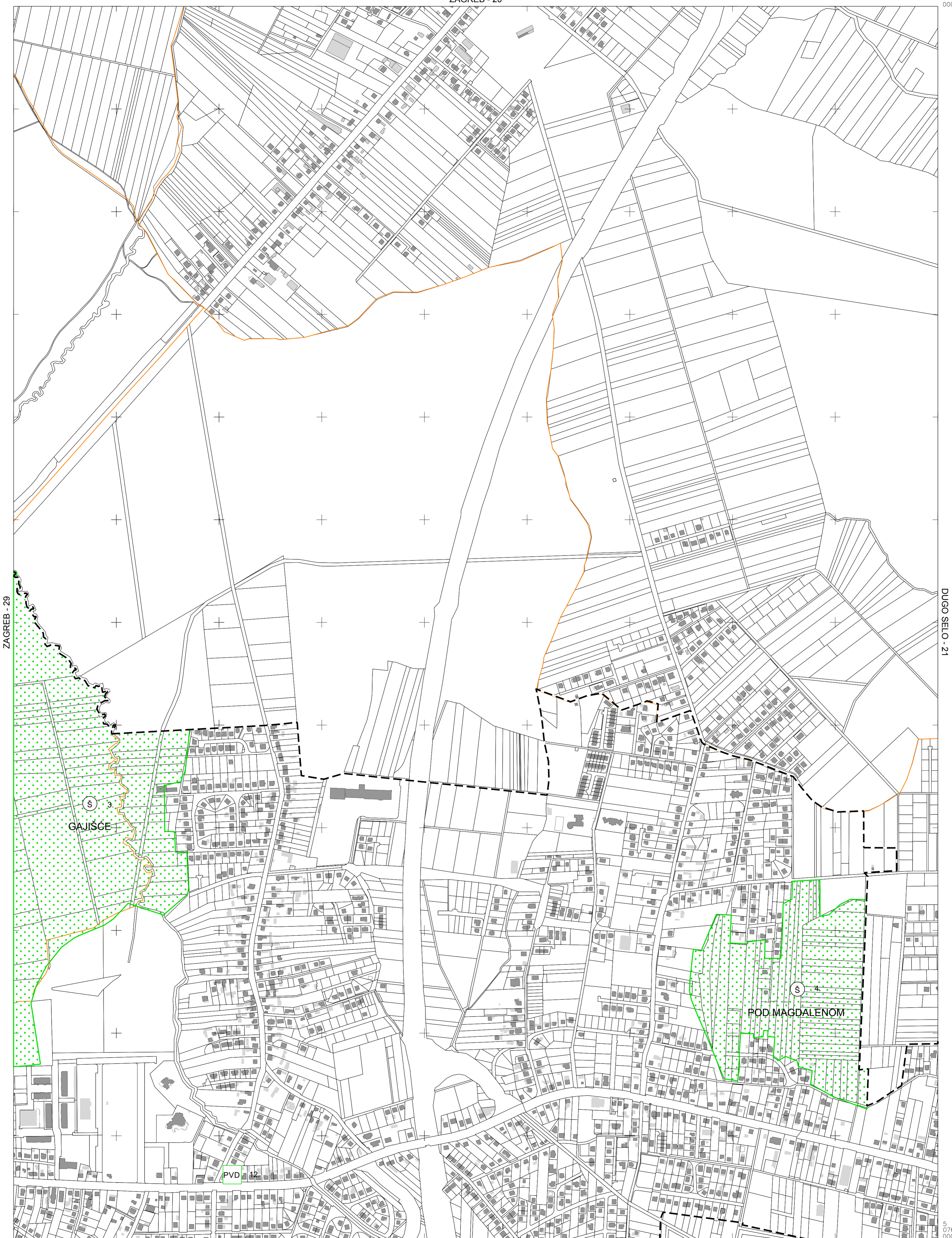
D IZMJERA:	
A-B	A - tahimetrija, ortogonal
	B - fotogrametrija
	C - komasacija
	D - grafička



MJERILO 1:5000

Izradba: Gradski ured za katastar i geodetske poslove Grada Zagreba
prosinac 2013.

ZAGREB - 20


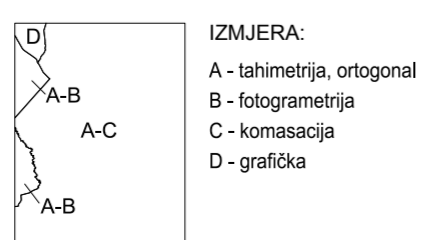


ZAGREB - 29

DUGO SELO - 21

ZAGREB - 40

Izrada: Gradski ured za katastar i geodetske poslove Grada Zagreba
prosinac 2013.



MJERILO 1:5000



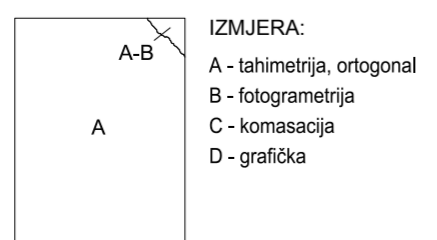
ZAGREB - 37

ZAGREB - 39

5
593
250

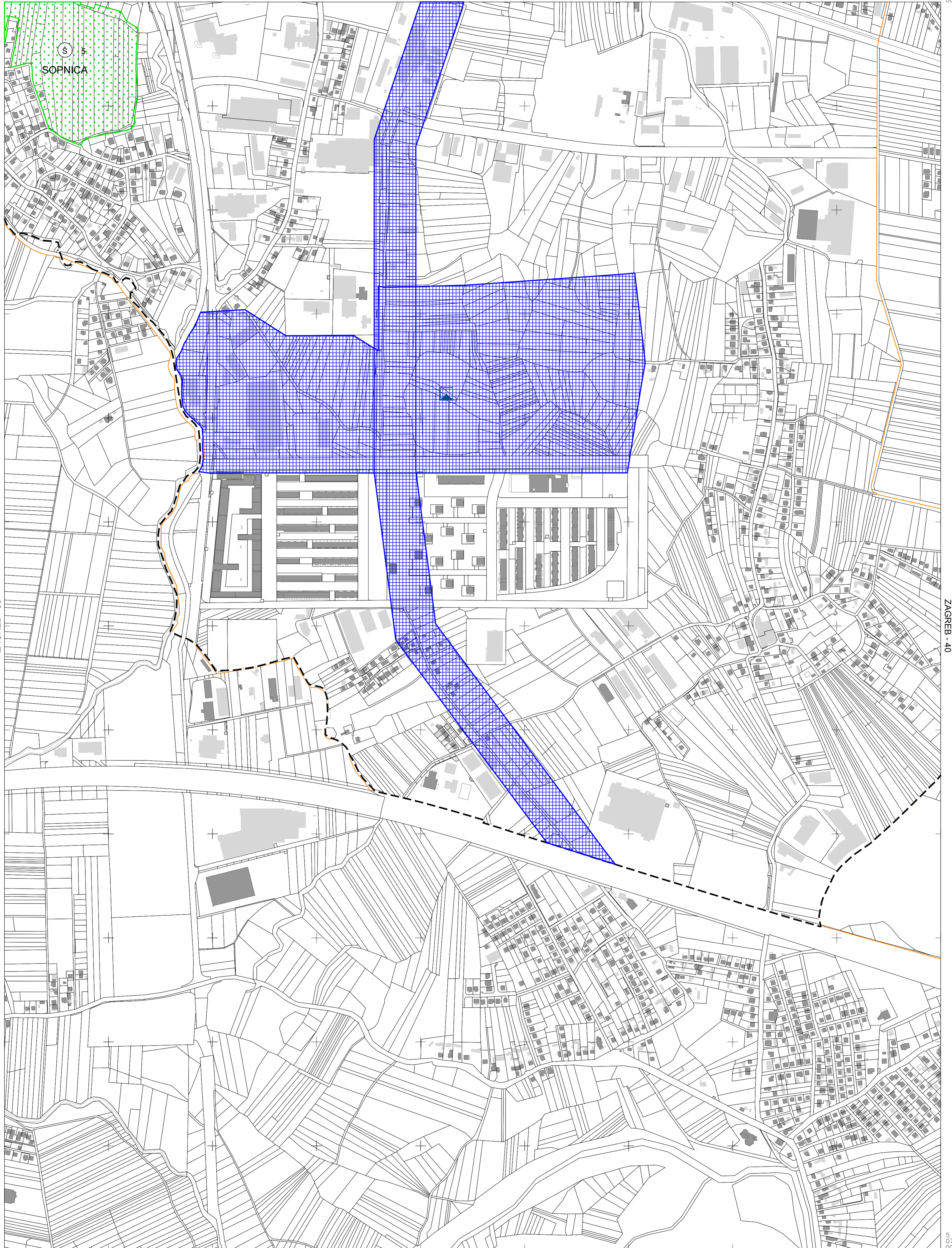
5
073
000

5
545
500



MJERILO 1:5000

ZAGREB - 29



ZAGREB - 38

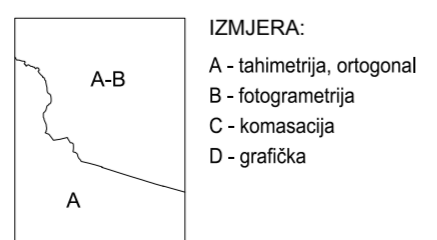
ZAGREB - 40

ZAGREB - 49

Izrada: Gradski ured za katastar i geodetske poslove Grada Zagreba
prosinac 2013.

005
595
5

5 073
000
587
750



MJERILO 1:5000

ZAGREB - 30

ZAGREB - 39

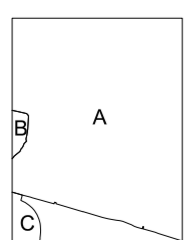
DUGO SELO - 31



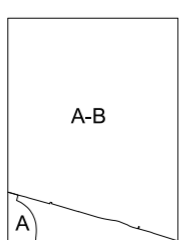
5
074
000

ZAGREB - 50

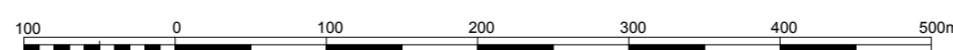
5
073
000



KATAstarske Općine:
A - Sesvetski Kraljevec
B - Sesvete
C - Resnik



IZMJERA:
A - tahimetrija, ortogonal
B - fotogrametrija
C - komasacija
D - grafička



MJERILO 1:5000

Izradba: Gradski ured za katastar i geodetske poslove Grada Zagreba
prosinac 2013.

ZAGREB - 40