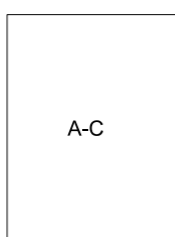



KATAstarske Općine:
A - Šašinec
B - Sesvetski Kraljevec

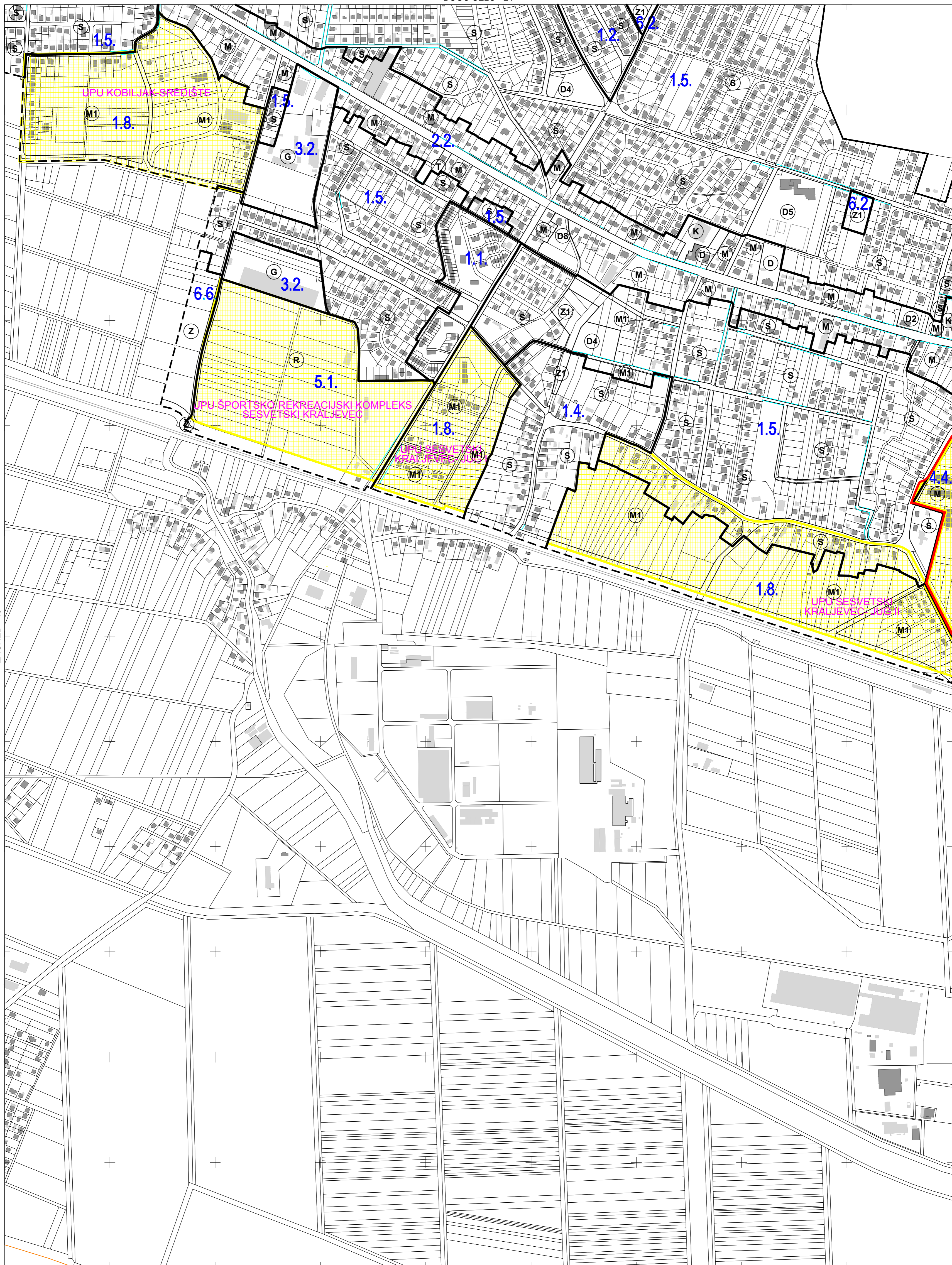


IZMJERA:
A - tahimetrija, ortogonal
B - fotogrametrija
C - komasacija
D - grafička



MJERILO 1:5000

DUGO SELO - 21



ZAGREB - 40


DUGO SELO - 32

DUGO SELO - 41

000
065
5

KATASTARSKE OPĆINE:
A - Sesevski Kraljevec

IZMJERA:
A - tahimetrija, ortogonal
B - fotogrametrija
C - komasacija
D - grafička

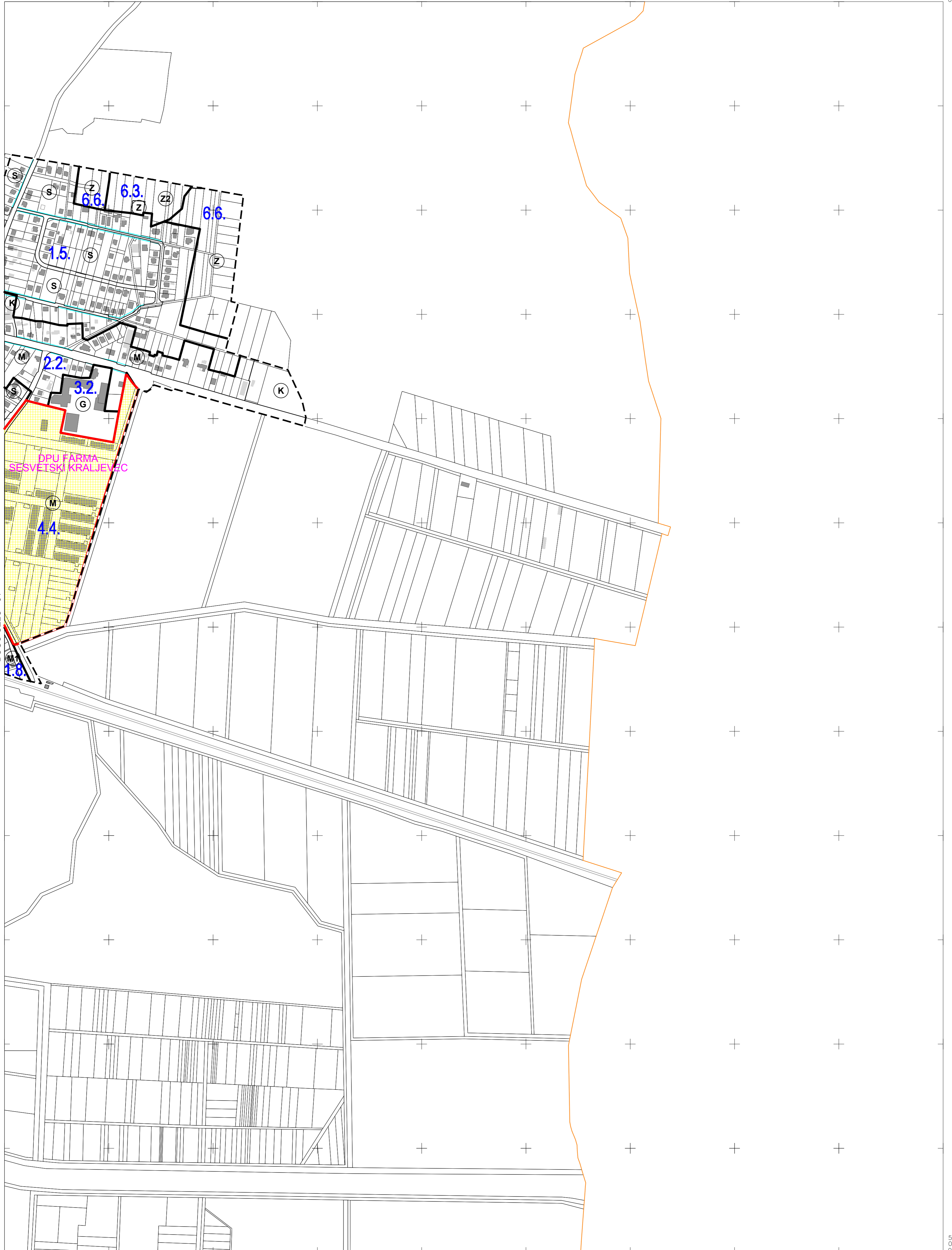


MJERILO 1:5000

Izrada: Gradski ured za katastar i geodetske poslove Grada Zagreba
prosinac 2013.

5
073
000

5
592
250



DUGO SELO - 31

DUGO SELO - 42


054
5
594
202

5
073
000

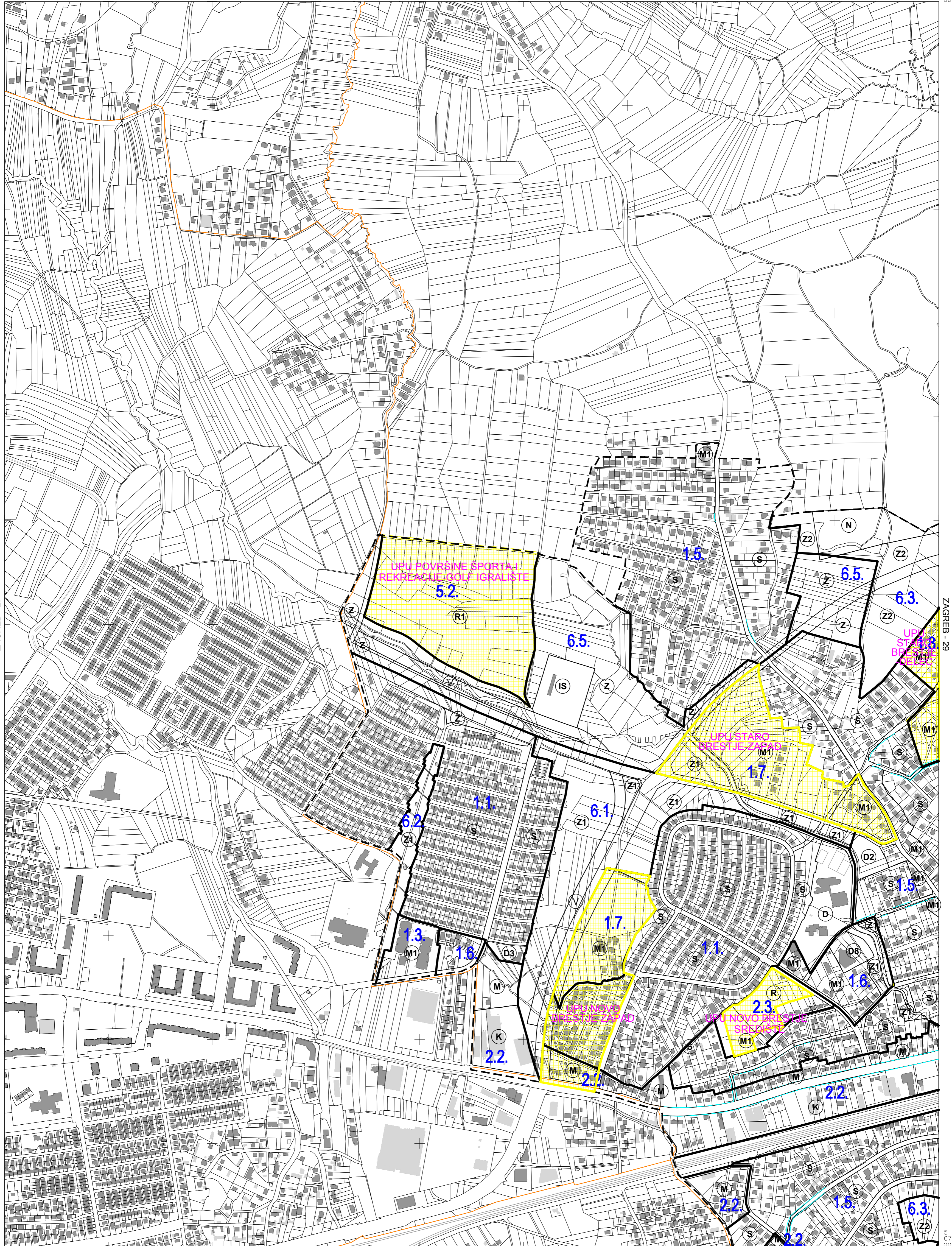
Izradba: Gradski ured za katastar i geodetske poslove Grada Zagreba
prosinac 2013.

KATASTARSKE OPĆINE:
A - Sesvetski Kraljevec

IZMJERA:
A - tahimetrija, ortogonal
B - fotogrametrija
C - komasacija
D - grafička

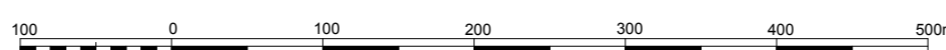

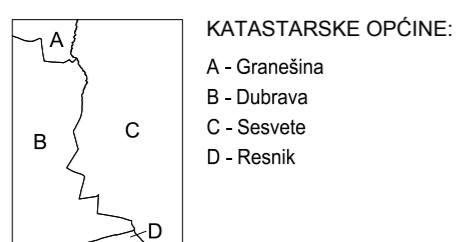


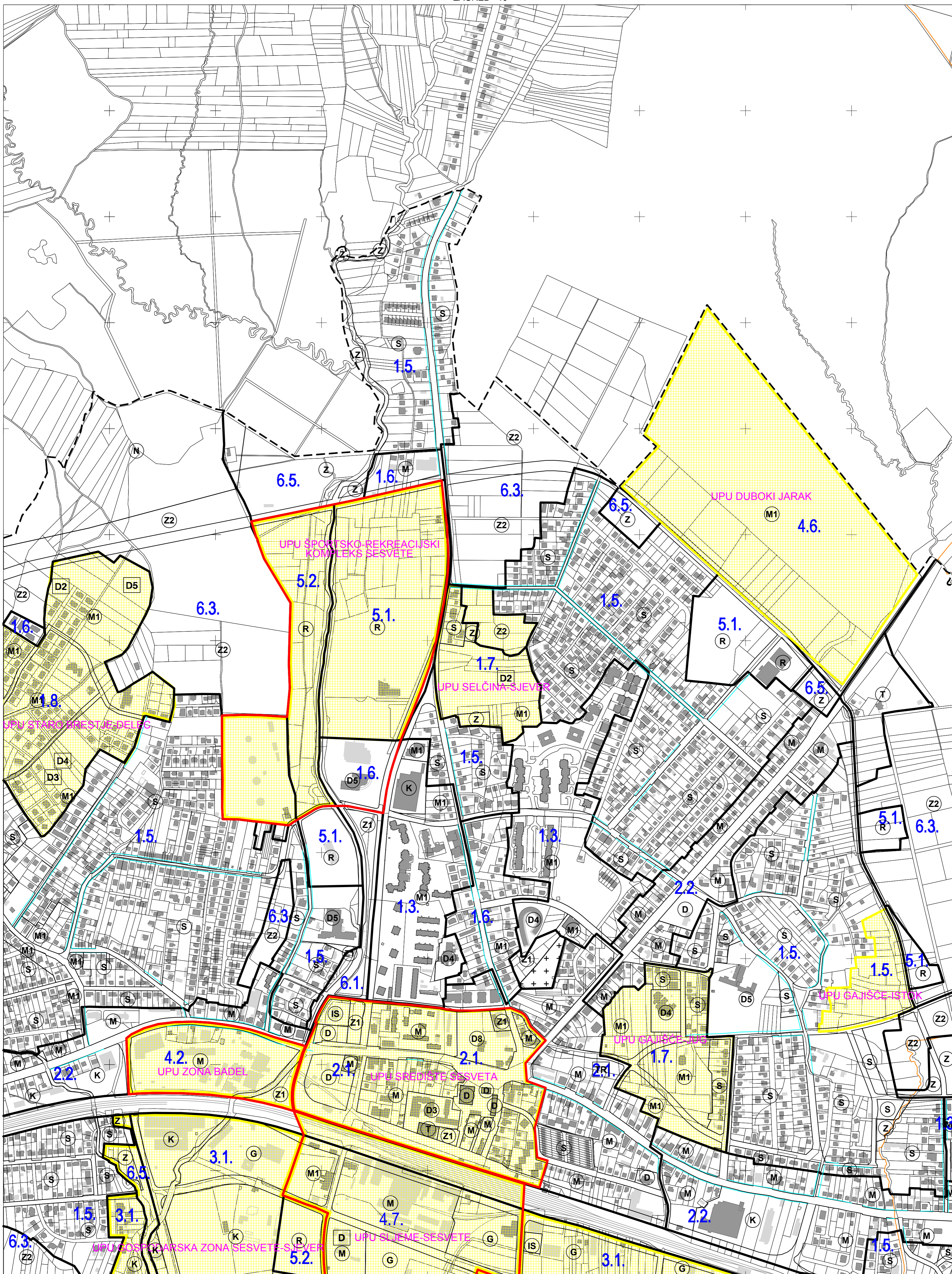
MJERILO 1:5000



ZAGREB - 27

ZAGREB - 29





KATASTARSKE OPĆINE:

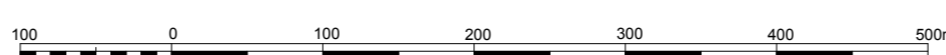
A	B
C	D

A - Sevete
B - Durđekovec
C - Sestovski Kraljevec

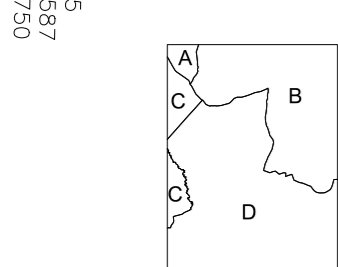
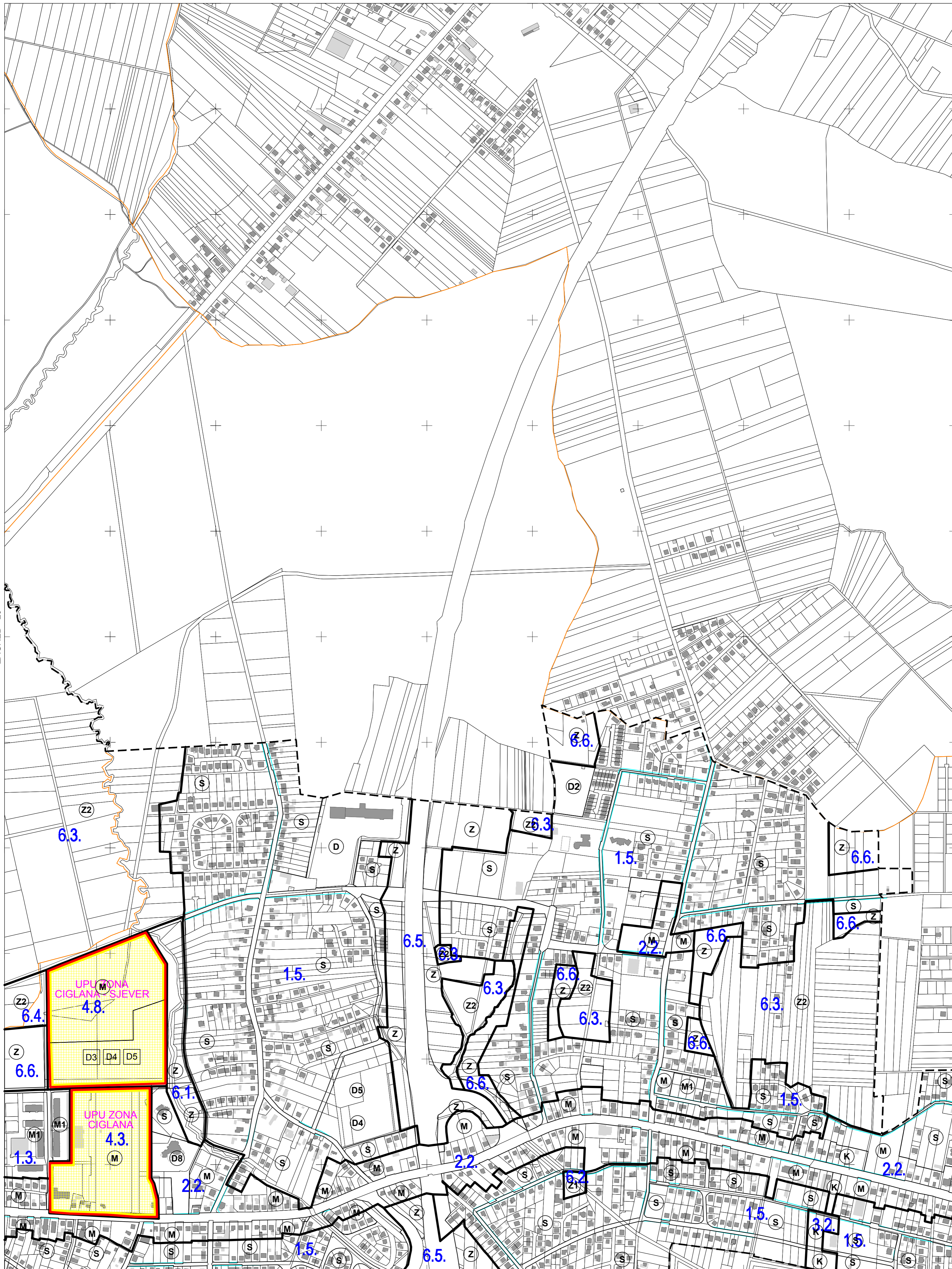
IZMJERA:

A-B

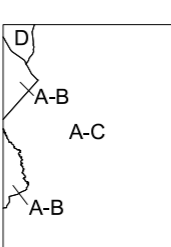
A - tahimetrija, ortogonal
B - fotogrametrija
C - komasacija
D - grafička



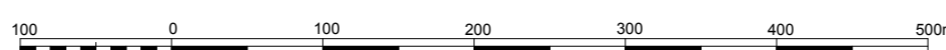
MJERILO 1:5000



KATASTARSKE OPĆINE:
A - Durdekovec
B - Šašinec
C - Sesvete
D - Sesvetski Kraljevec



IZMJERA:
A - tahimetrija, ortogonal
B - fotogrametrija
C - komasacija
D - grafička



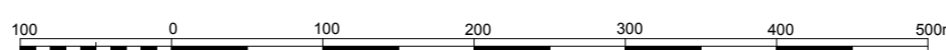
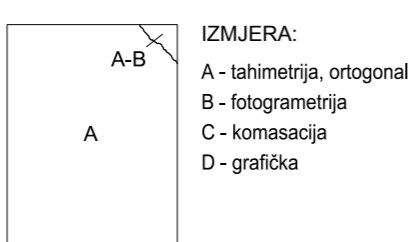
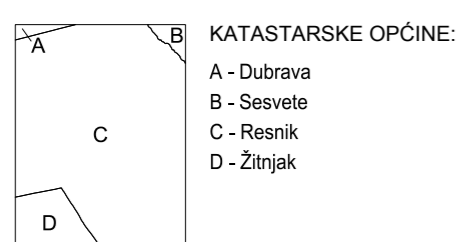
MJERILO 1:5000

Izrada: Gradski ured za katastar i geodetske poslove Grada Zagreba
prosinac 2013.

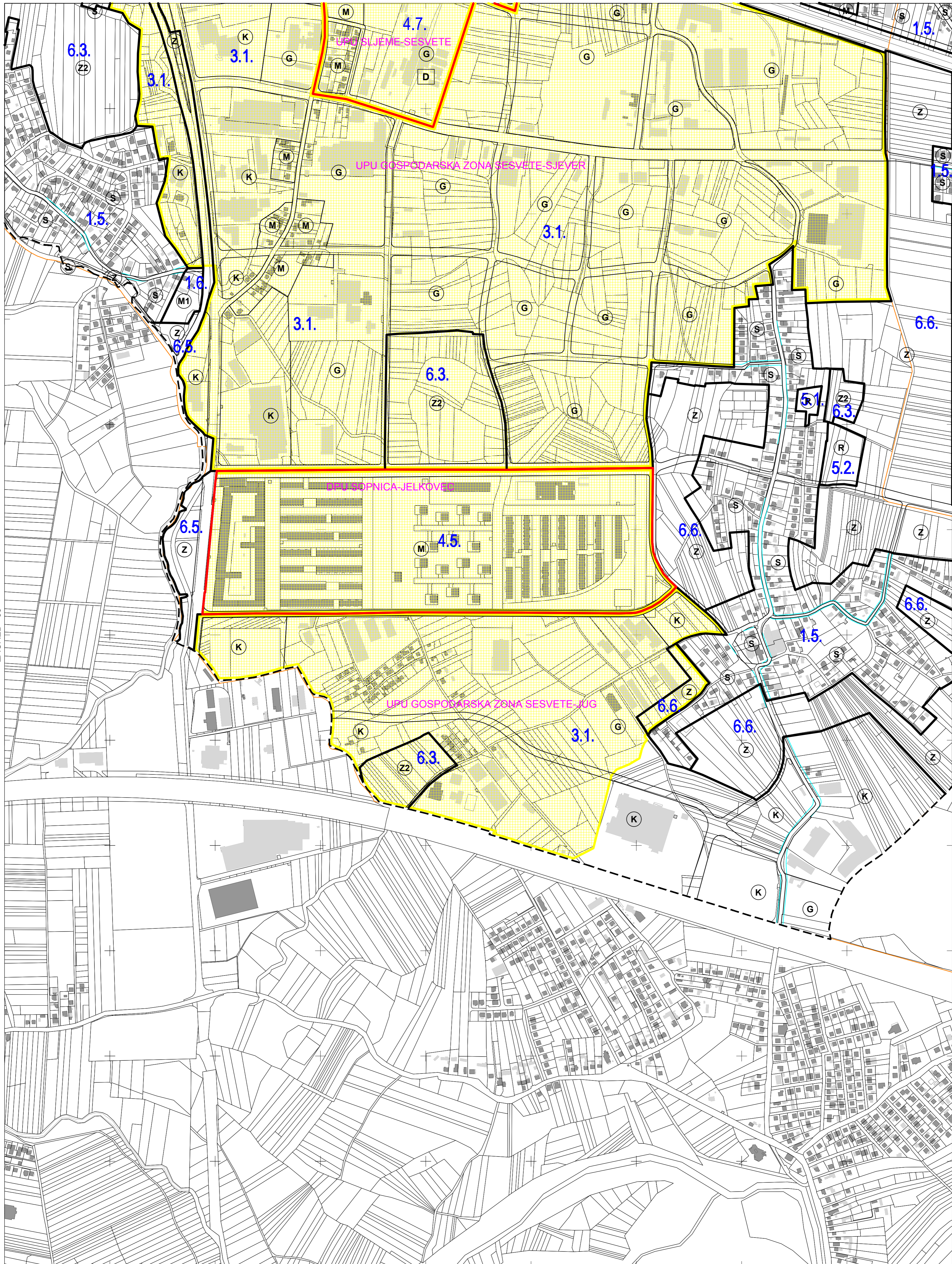


ZAGREB - 37

ZAGREB - 39

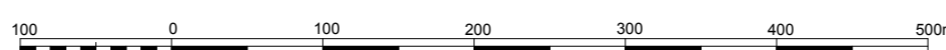
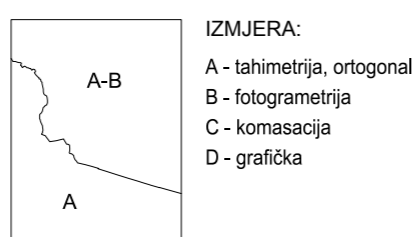


MJERILO 1:5000

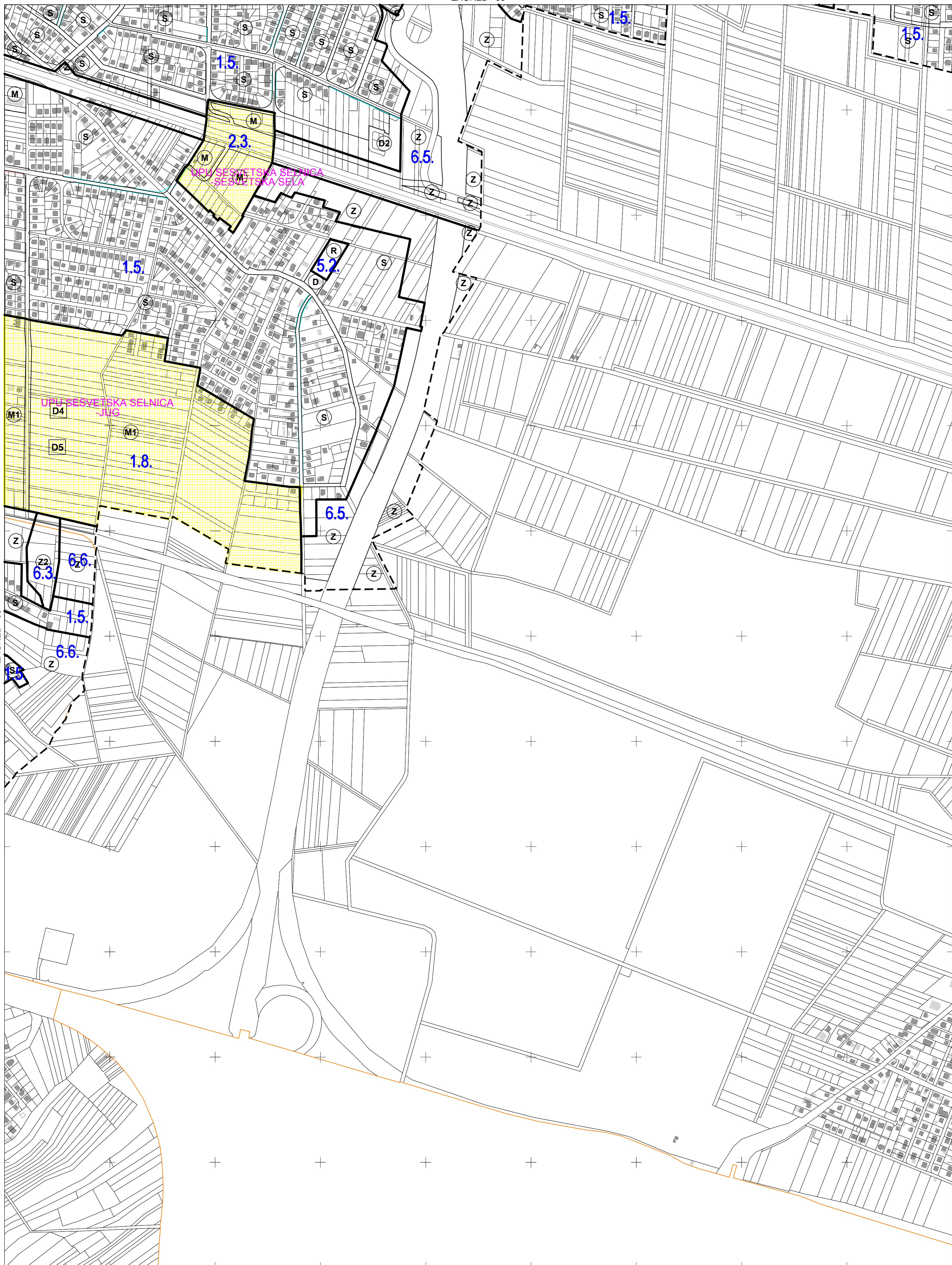


ZAGREB - 38

ZAGREB - 40



MJERILO 1:5000



ZAGREB - 39


DUGO SELO - 31

KATASTARSKE OPĆINE:

- A - Sesvetski Kraljevec
- B - Sesvete
- C - Resnik

IZMJERA:

- A - tahimetrija, ortogonal
- B - fotogrametrija
- C - komasacija
- D - grafička



MJERILO 1:5000