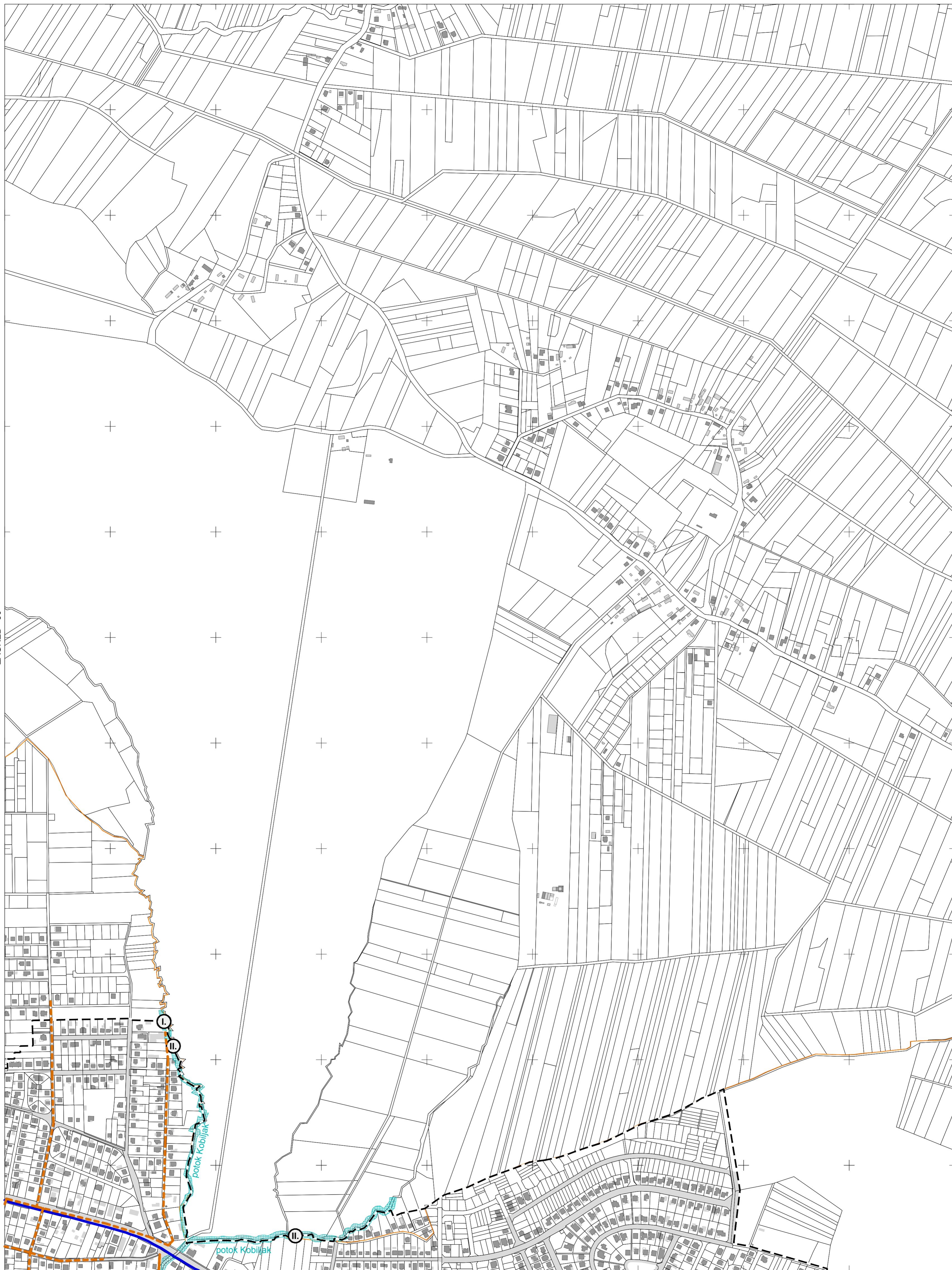


DUGO SELO - 11

ZAGREB - 30

DUGO SELO - 22

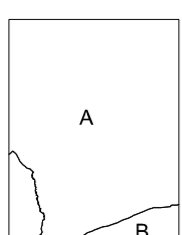


000
065
5

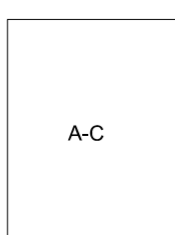
DUGO SELO - 31

Izrada: Gradski ured za katastar i geodetske poslove Grada Zagreba
prosinac 2013.


5
076
000
592
250



KATASTARSKE OPĆINE:
A - Sasinovec
B - Sesvetski Krajevec

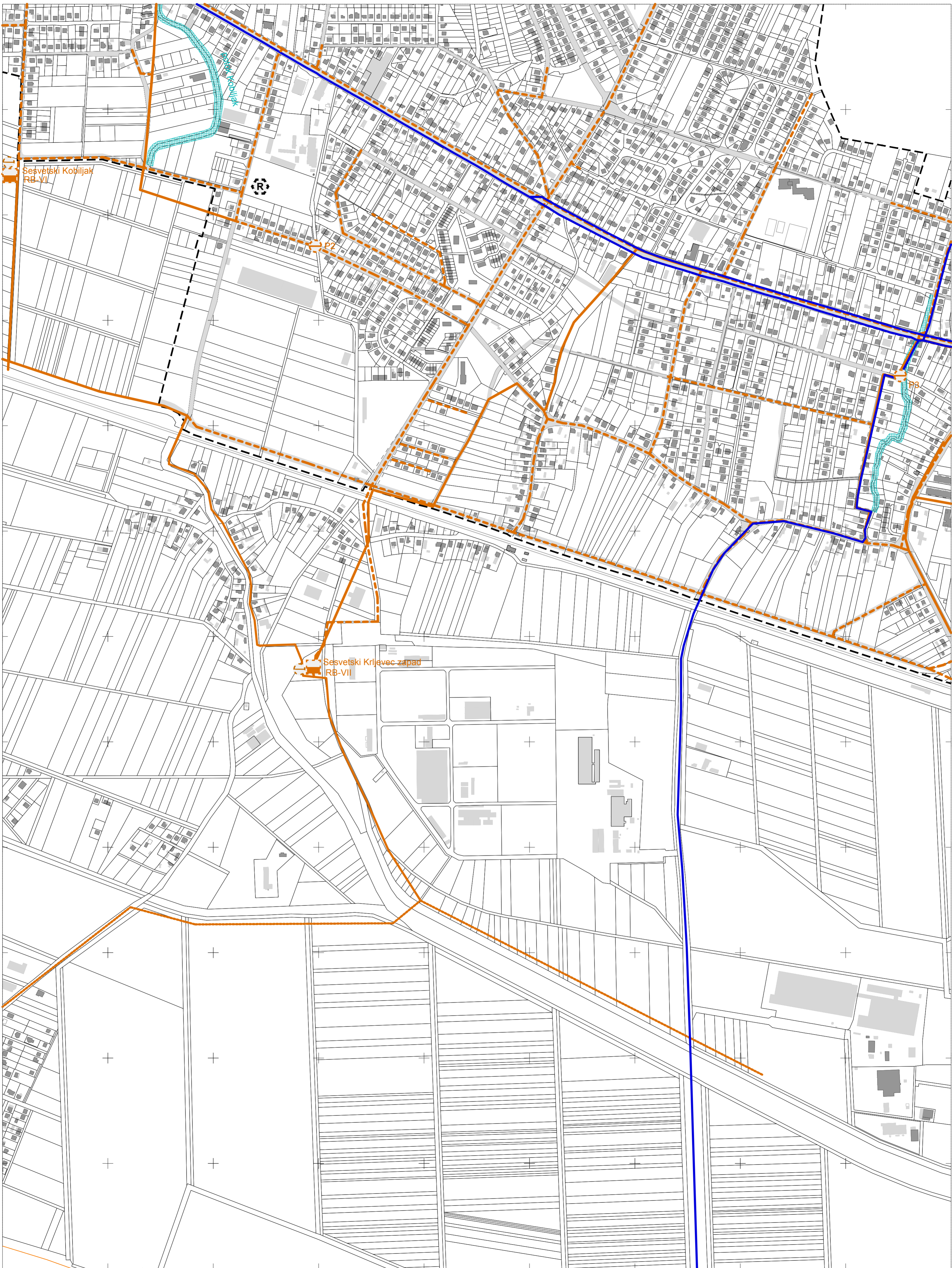


IZMJERA:
A - tahimetrija, ortogonal
B - fotogrametrija
C - komasacija
D - grafička



MJERILO 1:5000

DUGO SELO - 21



ZAGREB - 40

DUGO SELO - 32


DUGO SELO - 41

000 065 5

5 073 000

KATASTARSKE OPĆINE:
A - Sešvetski Krnjevec

IZMJERA:
A - tahimetrija, ortogonal
B - fotogrametrija
C - komasacija
D - grafička



MJERILO 1:5000

Izrada: Gradski ured za katastar i geodetske poslove Grada Zagreba
prosinac 2013.

DUGO SELO - 22

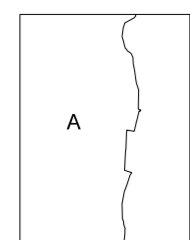


DUGO SELO - 31

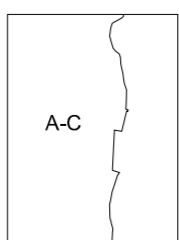
DUGO SELO - 42

026
236
5

5
073
000



KATASTARSKE OPĆINE:
A - Sesvetski Kraljevec

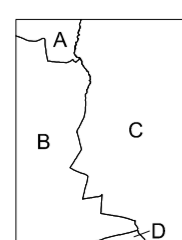


IZMJERA:
A - tahimetrija, ortogonal
B - fotogrametrija
C - komasacija
D - grafička



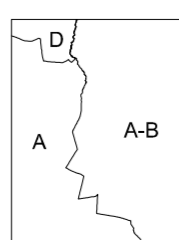
MJERILO 1:5000

Izrada: Gradski ured za katastar i geodetske poslove Grada Zagreba
prosinac 2013.




KATASTARSKE OPĆINE:

- A - Granešina
- B - Dubrava
- C - Sesvete
- D - Resnik



IZMJERA:

- A - tahimetrija, ortogonal
- B - fotogrametrija
- C - komasacija
- D - grafička



MJERILO 1:5000

ZAGREB - 19

ZAGREB - 28

ZAGREB - 30



005
586
5

ZAGREB - 39

Izrada: Gradski ured za katastar i geodetske poslove Grada Zagreba
prosinac 2013.


5
076
000
587
750

KATASTARSKE OPĆINE:

A	Sevete
B	Durdekovec
C	Sesvetski Krajevec

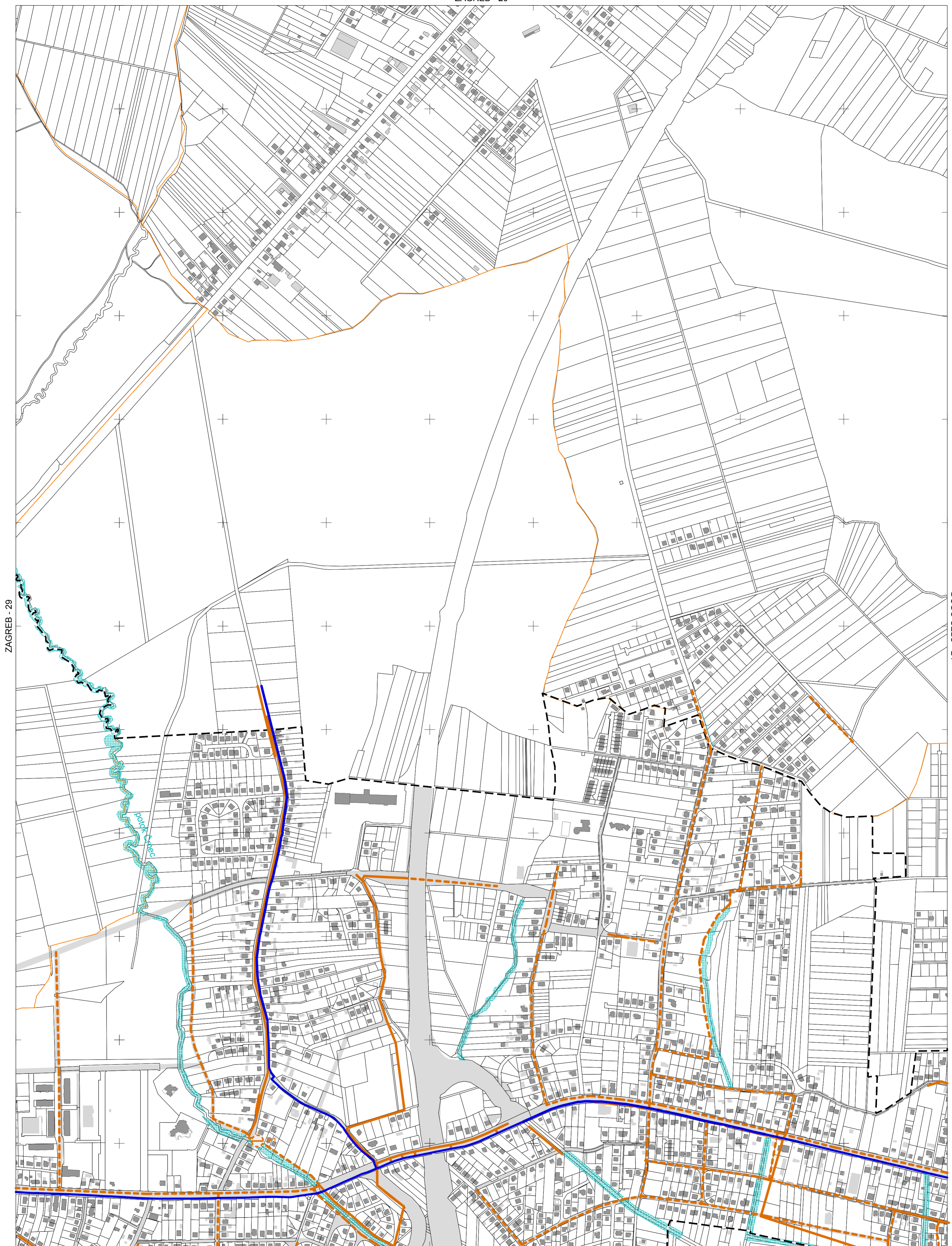
IZMJERA:

A-B	tahimetrija, ortogonal
	B - fotogrametrija
	C - komasacija
	D - grafička



MJERILO 1:5000

ZAGREB - 20



ZAGREB - 29

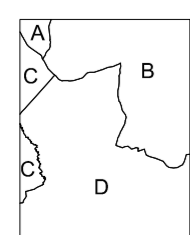
DUGO SELO - 21

ZAGREB - 40

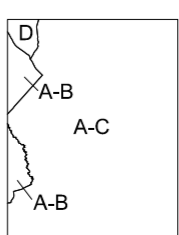
Izrada: Gradski ured za katastar i geodetske poslove Grada Zagreba
prosinac 2013.

05/485

5
076
000



KATASTARSKE OPĆINE:
 A - Durdekovec
 B - Šašinevec
 C - Sesvete
 D - Sesvetski Kraljevec



IZMJERA:
 A - tahimetrija, ortogonal
 B - fotogrametrija
 C - komasacija
 D - grafička



MJERILO 1:5000

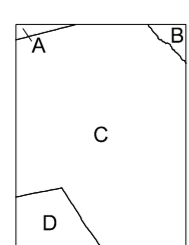


ZAGREB - 37

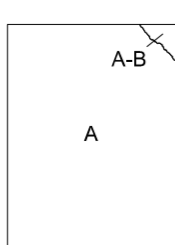
ZAGREB - 39

5
523
230


5
073
000
585
500



KATASTARSKE OPĆINE:
 A - Dubrava
 B - Sesvete
 C - Resnik
 D - Zitnjak

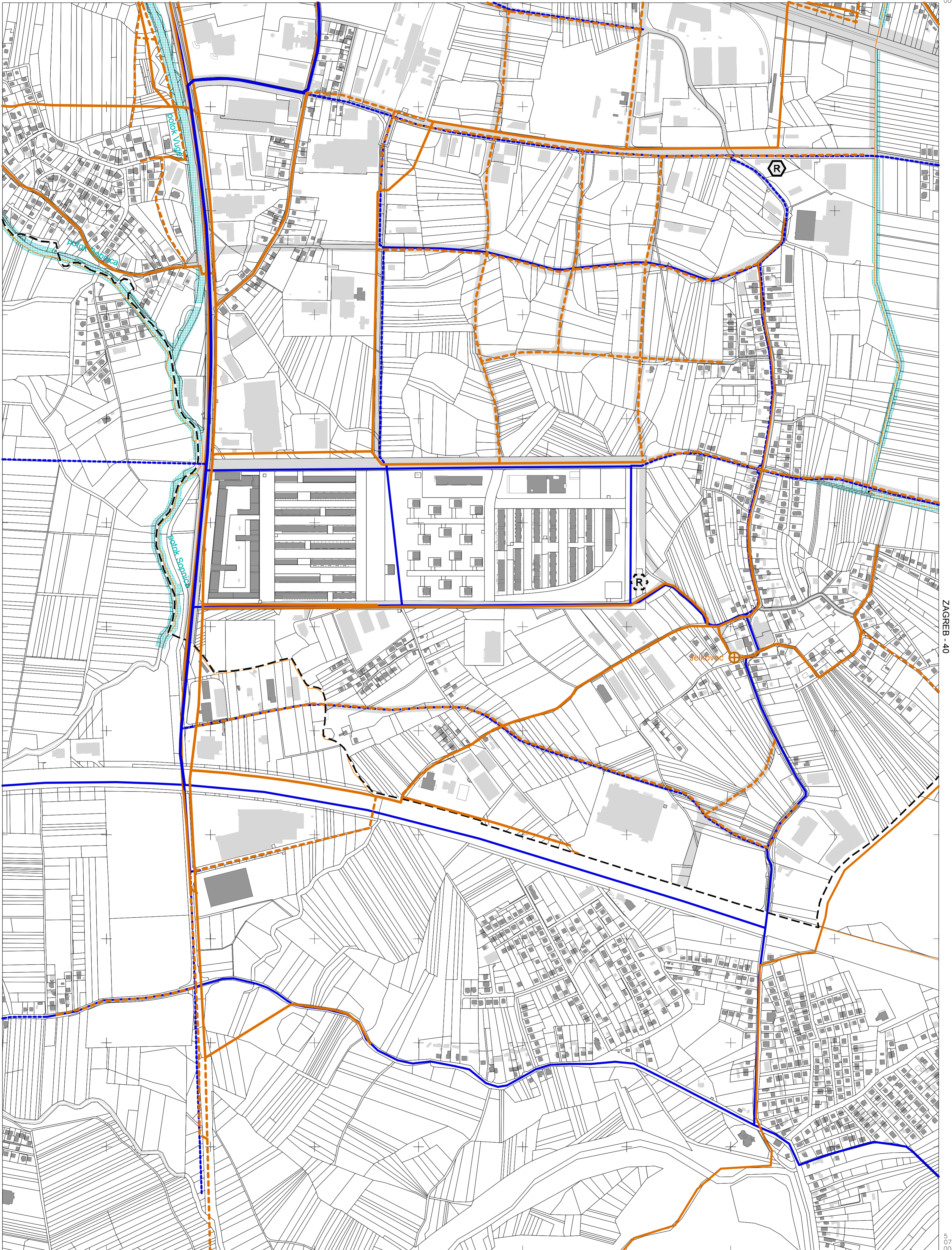


IZMJERA:
 A - tahimetrija, ortogonal
 B - fotogrametrija
 C - komasacija
 D - grafička



MJERILO 1:5000

ZAGREB - 29



ZAGREB - 38

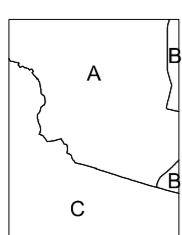
ZAGREB - 40

ZAGREB - 49

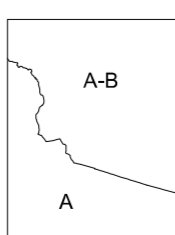
Izrada: Gradski ured za katastar i geodetske poslove Grada Zagreba
prosinac 2013.

5 073 000


5 073 000



KATASTARSKE OPĆINE:
 A - Sessvete
 B - Sessvetski Kraljevec
 C - Resnik



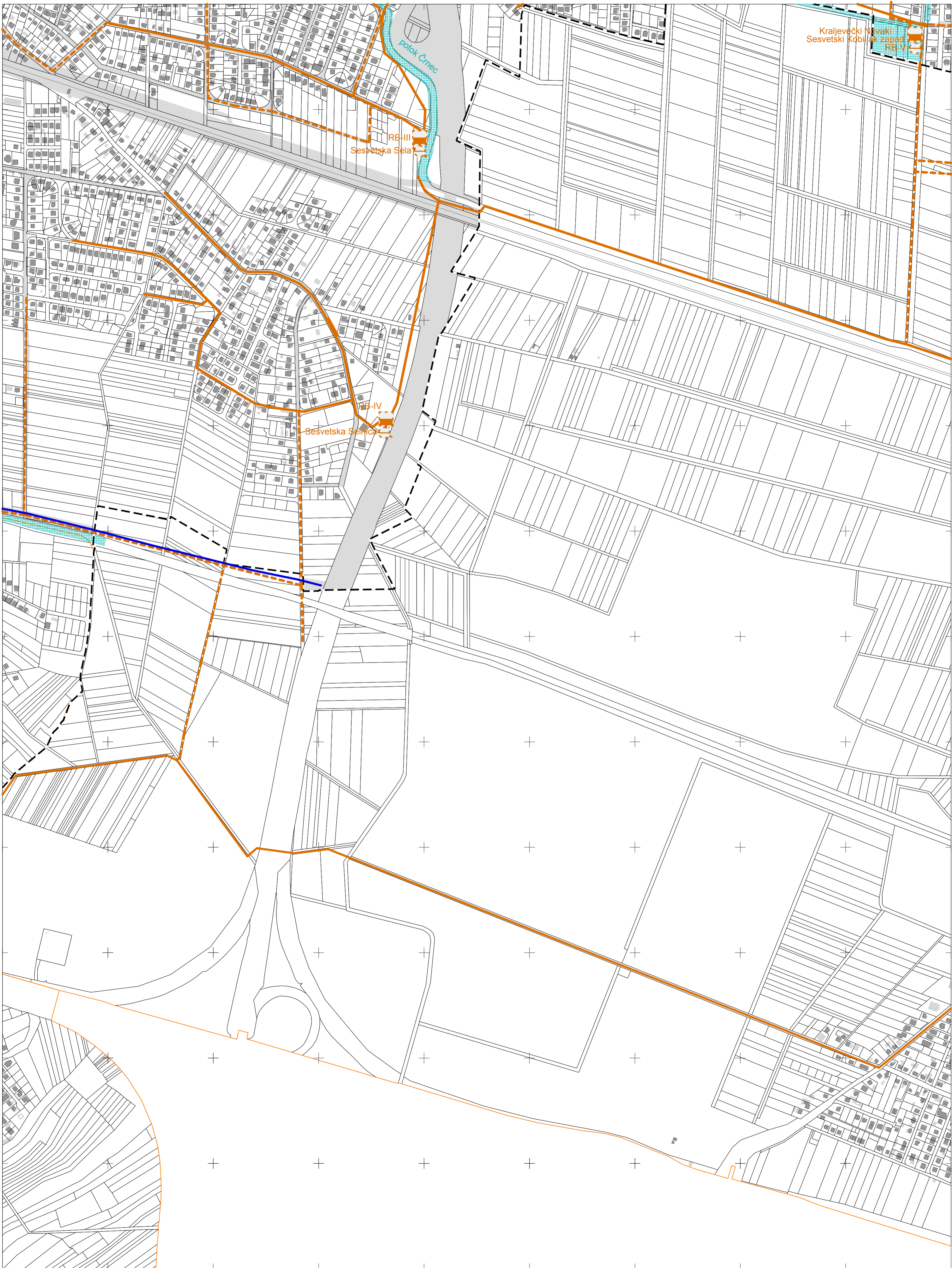
IZMJERA:
 A - tahimetrija, ortogonal
 B - fotogrametrija
 C - komasacija
 D - grafička



MJERILO 1:5000

5 073 000

ZAGREB - 30



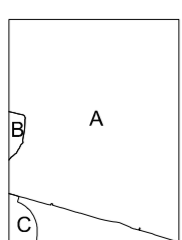
ZAGREB - 39

DUGO SELO - 31

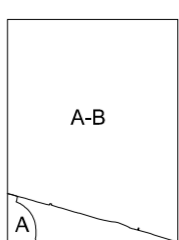
ZAGREB - 50

5
587
750


5
073
000
5
085



KATASTARSKE OPĆINE:
 A - Sesvetski Kraljevec
 B - Sesvete
 C - Resnik



IZMJERA:
 A - tahimetrija, ortogonal
 B - fotogrametrija
 C - komasacija
 D - grafička



MJERILO 1:5000

Izrada: Gradski ured za katastar i geodetske poslove Grada Zagreba
prosinac 2013.