

DUGO SELO - 31


DUGO SELO - 42

5  
236  
000

5  
073  
000

KATASTARSKE OPĆINE:  
A - Sesevski Kraljevec

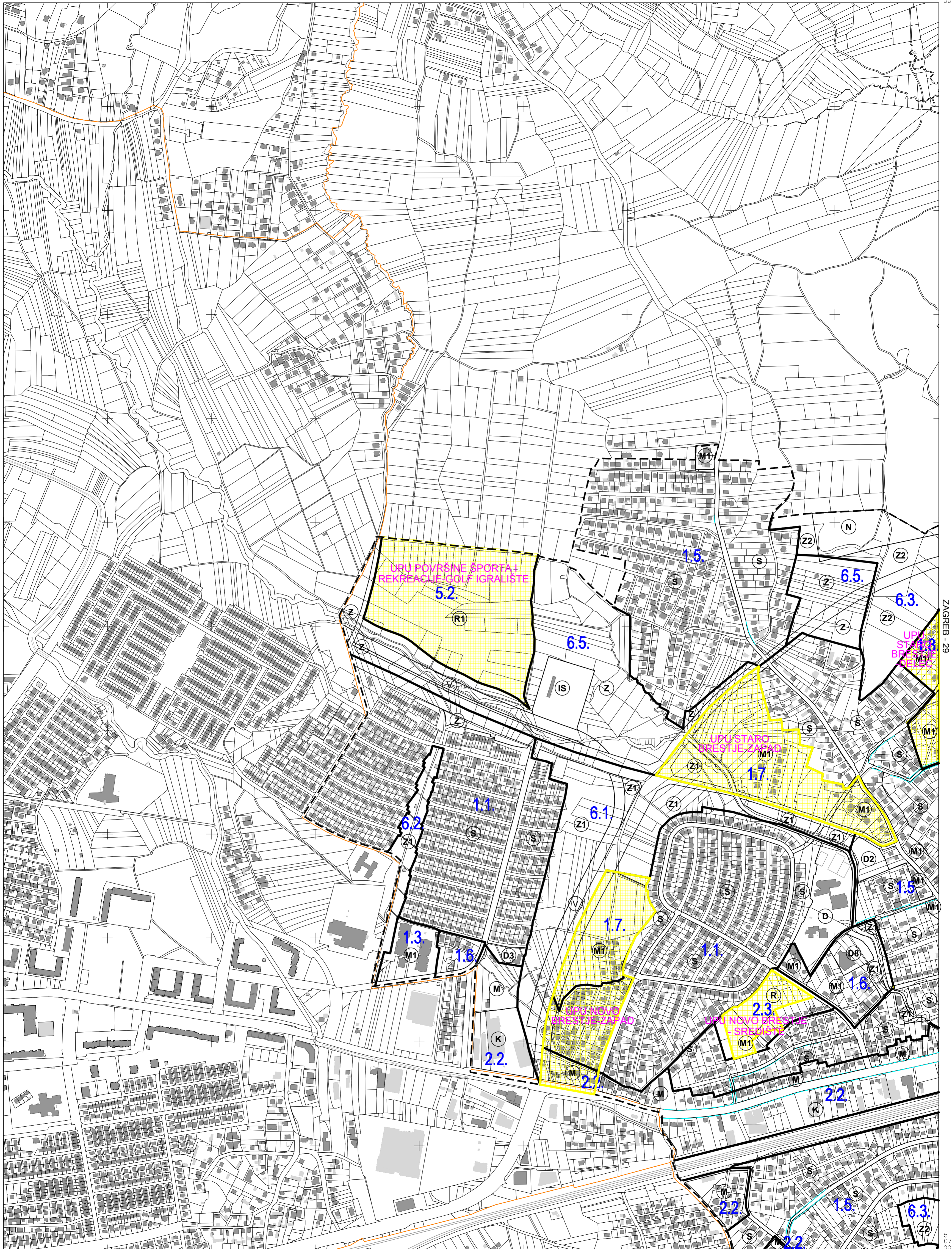
IZMJERA:  
A - tahimetrija, ortogonal  
B - fotogrametrija  
C - komasacija  
D - grafička



MJERILO 1:5000

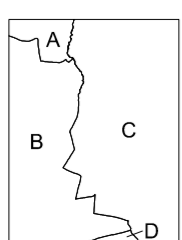
Izradba: Gradski ured za katastar i geodetske poslove Grada Zagreba  
prosinac 2013.





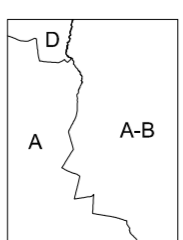
ZAGREB - 27

ZAGREB - 29




KATASTARSKE OPĆINE:

- A - Granešina
- B - Dubrava
- C - Sesvete
- D - Resnik



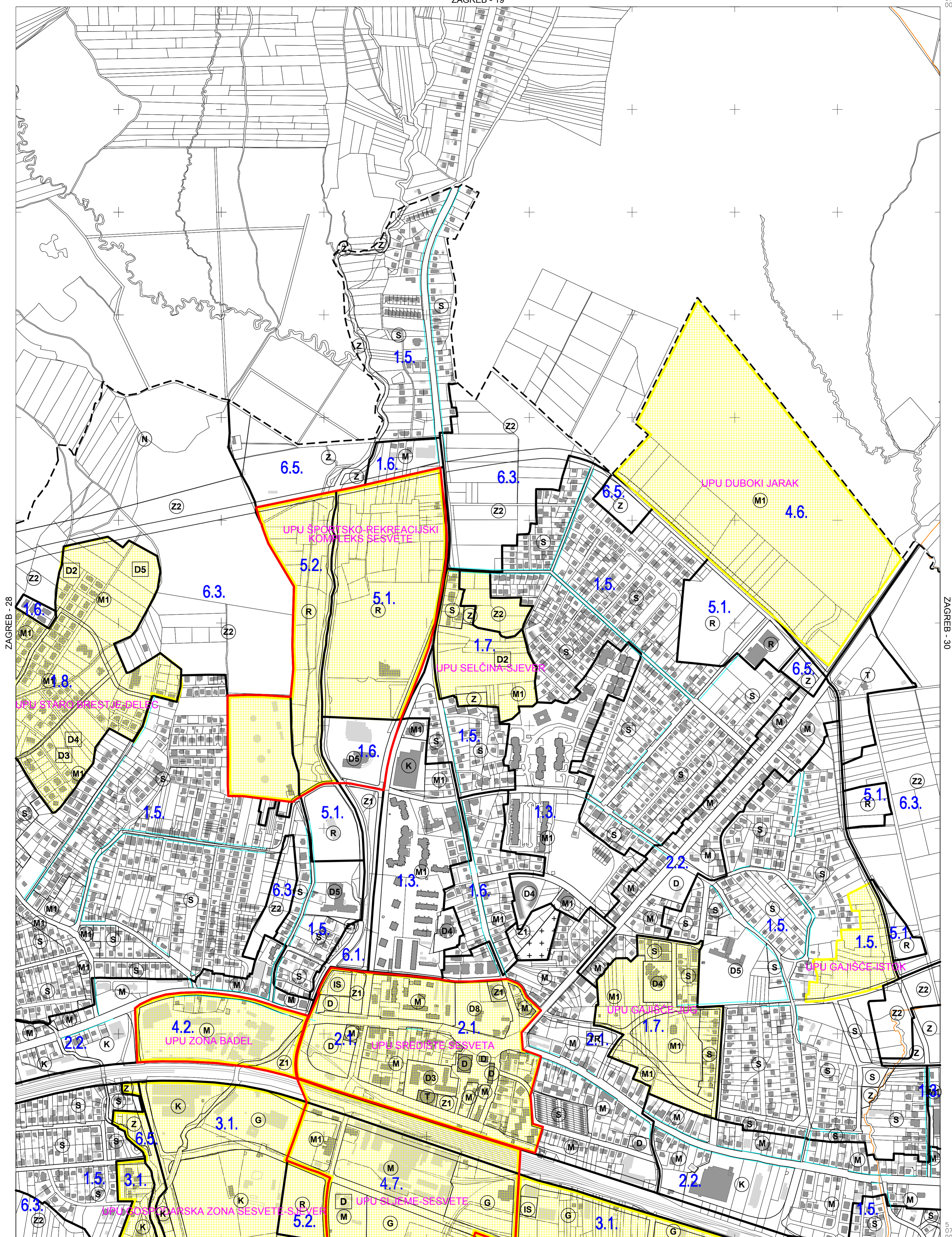
IZMJERA:

- A - tahimetrija, ortogonal
- B - fotogrametrija
- C - komasacija
- D - grafička



MJERILO 1:5000





ZAGREB - 28

ZAGREB - 30

005  
585

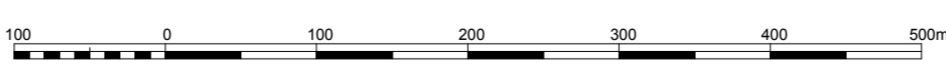
076  
000  
587  
750

KATASTARSKA OPĆINE:

A	Sevete
B	Durđekovec
C	Sesvetski Kraljevec

IZMJERA:

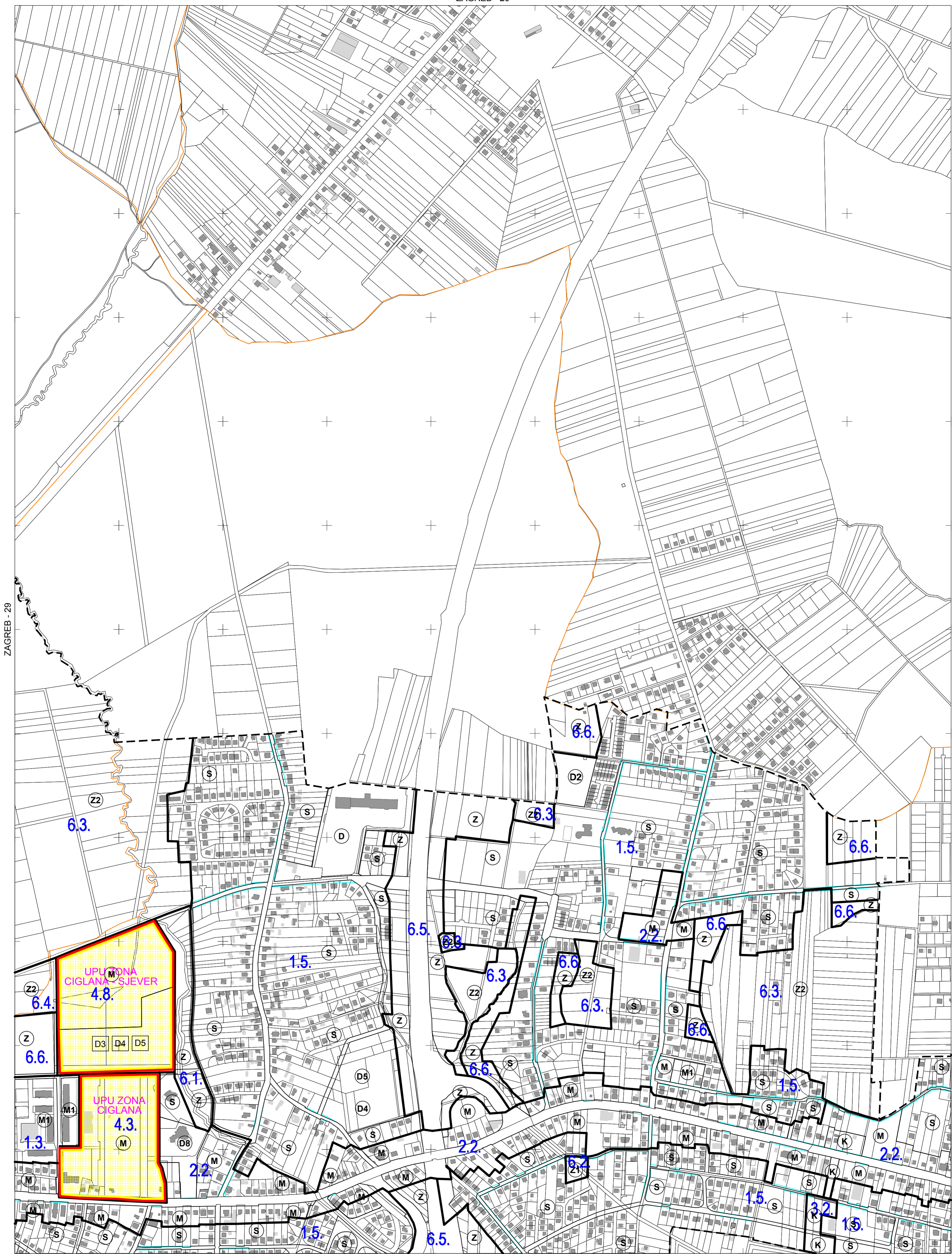
A-B	tahimetrija, ortogonal
	B - fotogrametrija
	C - komasacija
	D - grafička



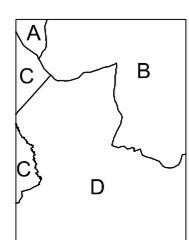
MJERILO 1:5000



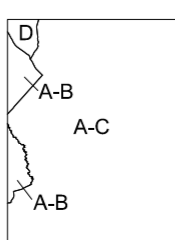
ZAGREB - 20




05/2015



KATASTARSKE OPĆINE:  
 A - Đurđekovec  
 B - Šašincevci  
 C - Sesvete  
 D - Sesvetski Kraljevec



IZMJERA:  
 A - tahimetrija, ortogonal  
 B - fotogrametrija  
 C - komasacija  
 D - grafička



MJERILO 1:5000

Izrada: Gradski ured za katastar i geodetske poslove Grada Zagreba  
prosinac 2013.

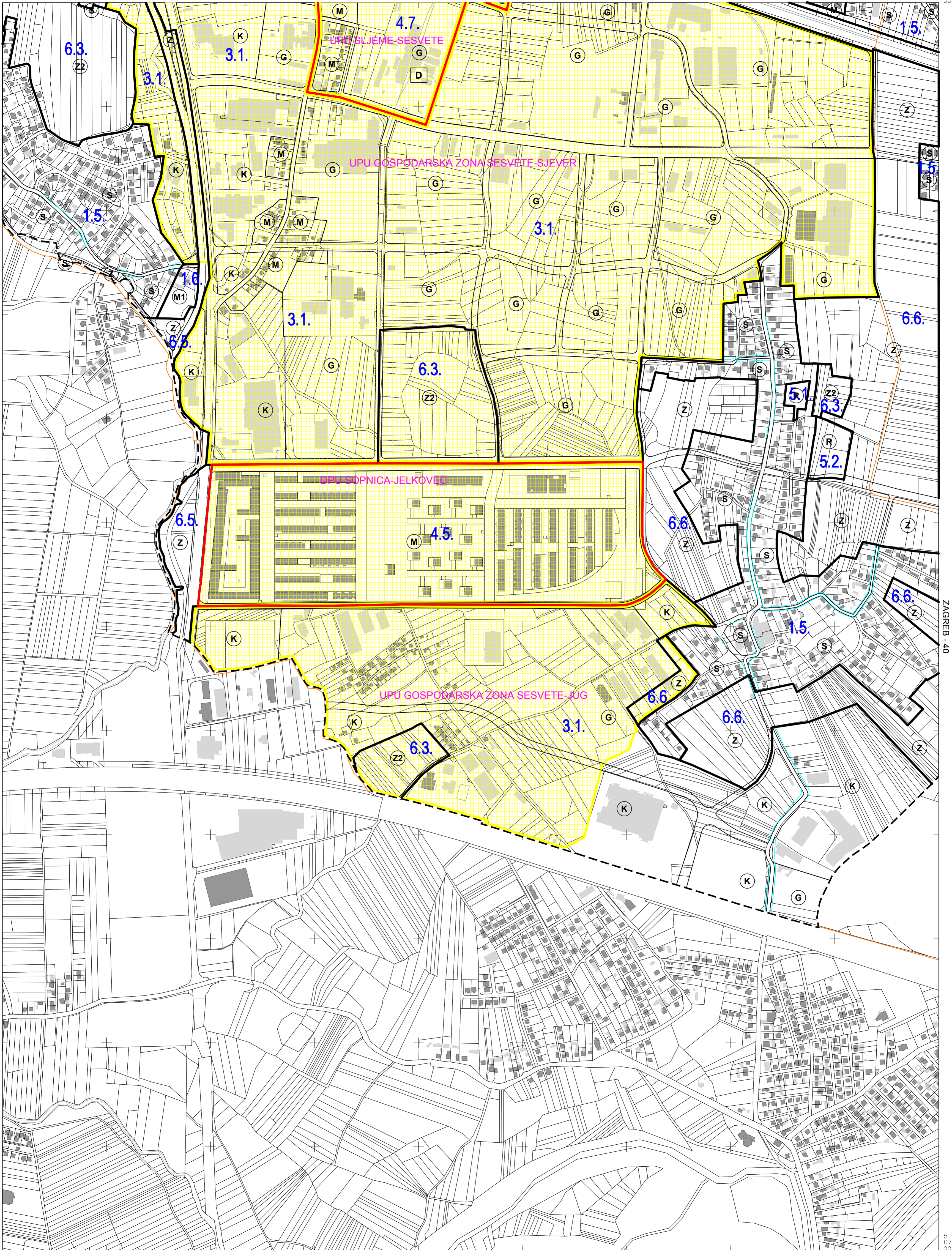
5  
076  
000







ZAGREB - 29



ZAGREB - 38

ZAGREB - 40

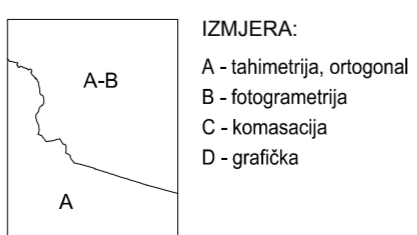
ZAGREB - 49

Izrada: Gradski ured za katastar i geodetske poslove Grada Zagreba  
prosinac 2013.

005  
586  
5

5  
073  
000

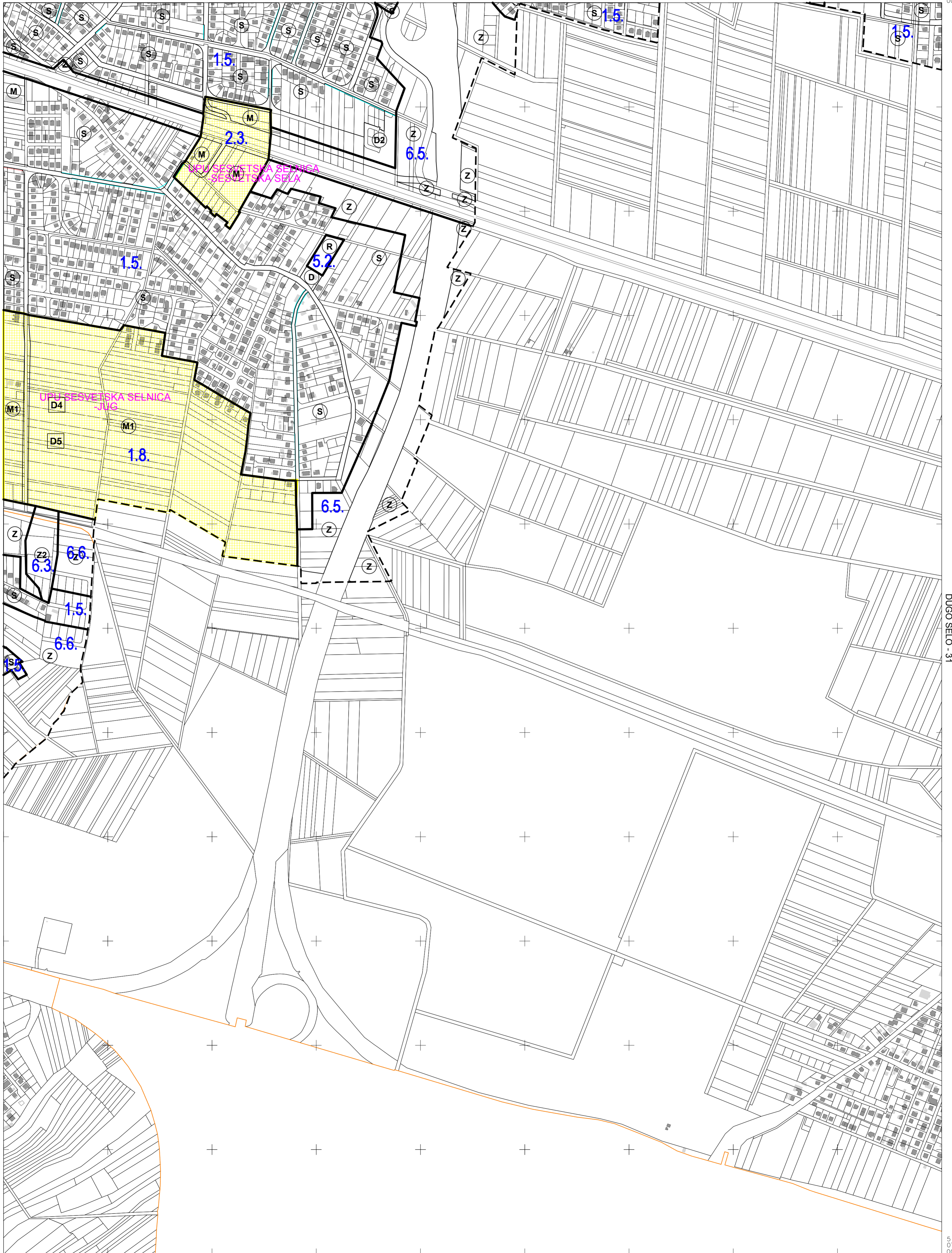
587  
750



MJERILO 1:5000



ZAGREB - 30



ZAGREB - 39

DUGO SELO - 31

ZAGREB - 50

5  
587  
50


5  
073  
000  
000  
585  
000

KATASTRARKE OPĆINE:

- A - Sesvetski Krajevec
- B - Sesvete
- C - Resnik

IZMJERA:

- A - tahimetrija, ortogonal
- B - fotogrametrija
- C - komasacija
- D - grafička



MJERILO 1:5000

Izrada: Gradski ured za katastar i geodetske poslove Grada Zagreba  
prosinac 2013.