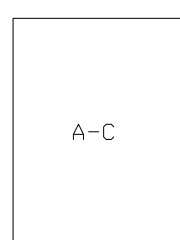


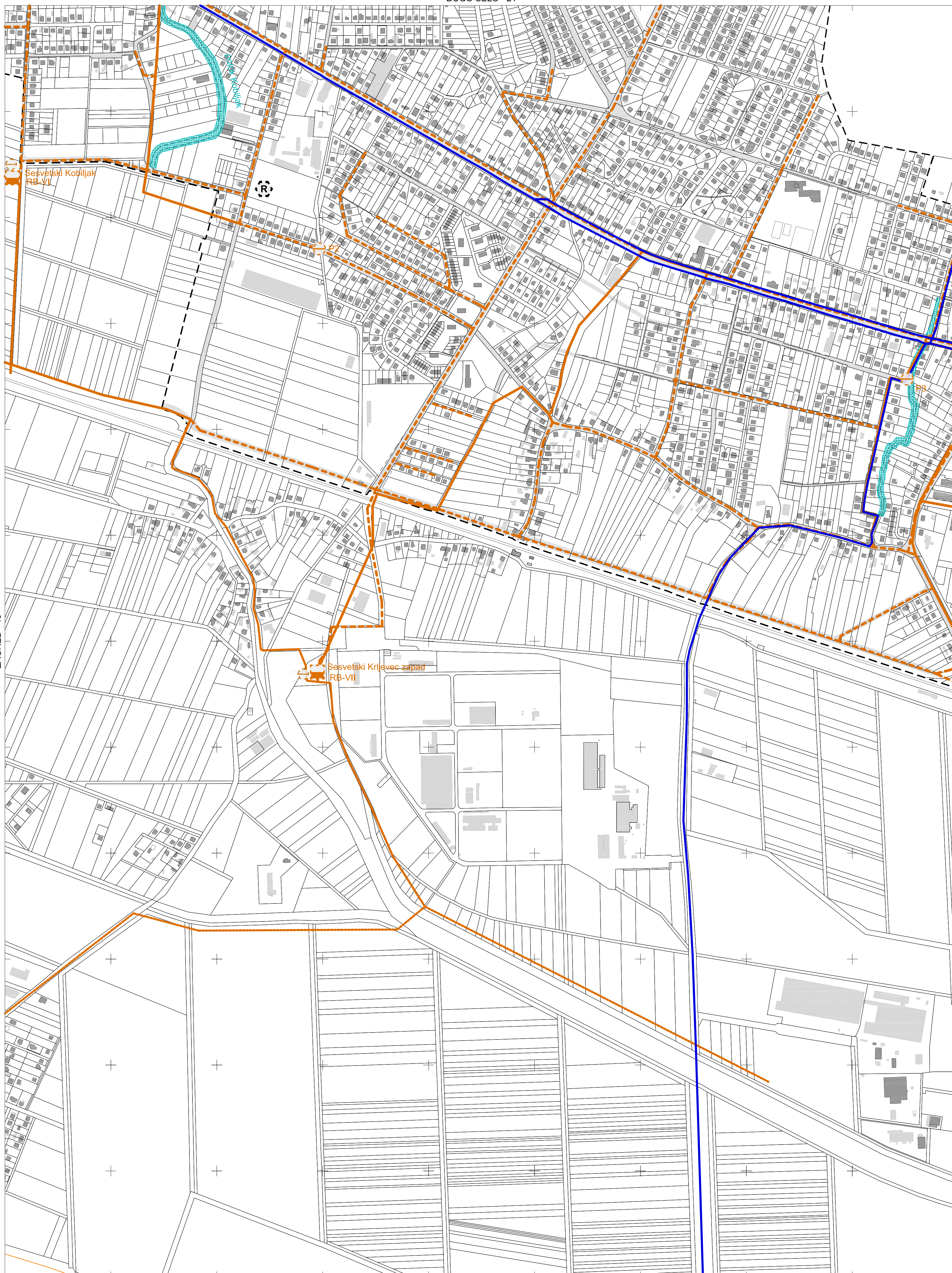
KATASTARSKE OPĆINE:
A - Šašinec
B - Sesevski Kraljevec



IZMJERA:
A - tahimetrija, ortogonal
B - fotogrametrija
C - komasacija
D - grafička



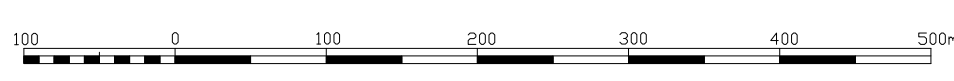
MJERILO 1:5000



000
065
5

KATAstarsKE OPĆINE:
A - Sesvetski Kraljevec

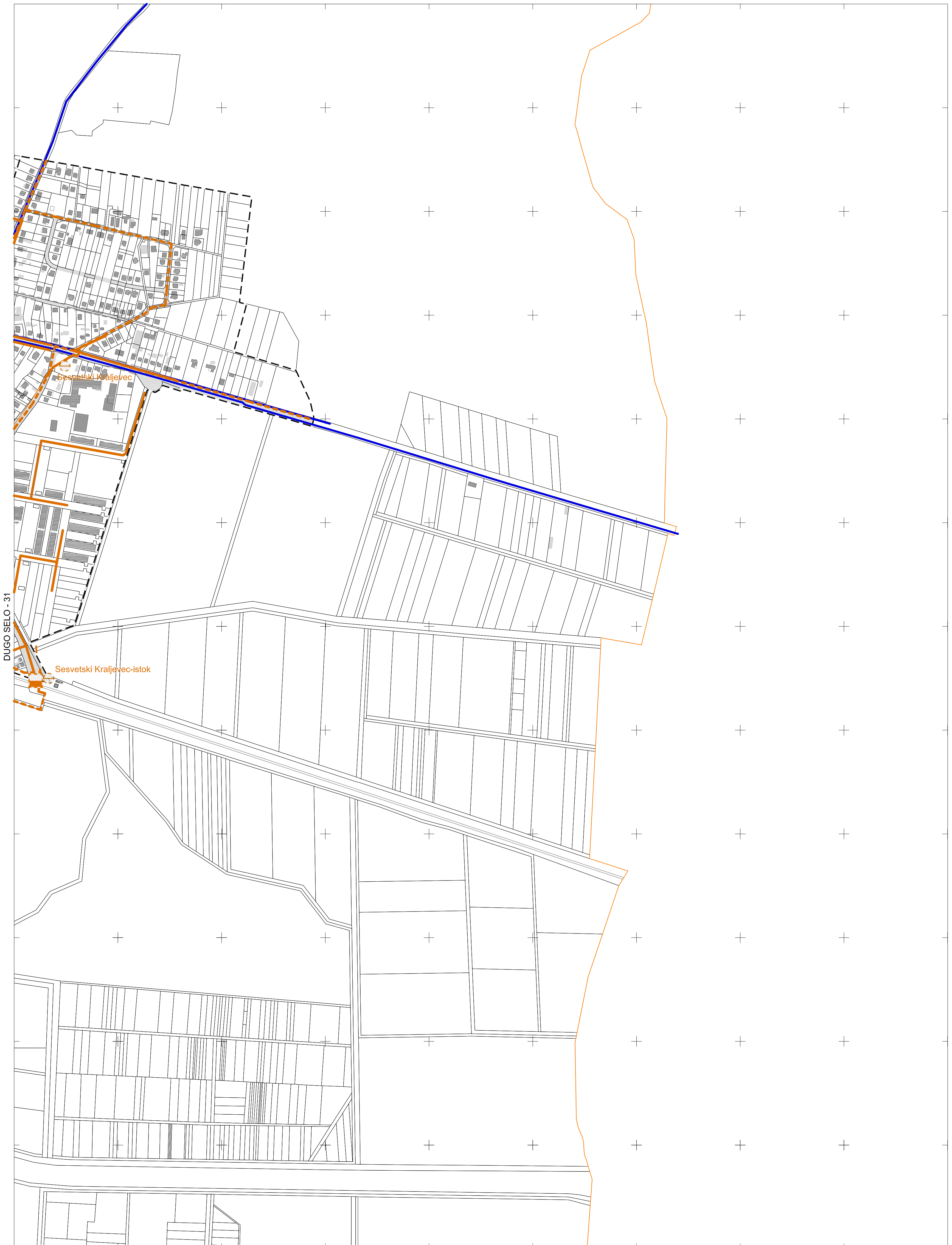
IZMJERA:
A - tahimetrija, ortogonal
B - fotogrametrija
C - komasacija
D - grafička



MJERILO 1:5000

Izrada: Gradski ured za katastar i geodetske poslove Grada Zagreba
prosinac 2013.

000
073
000
252
560

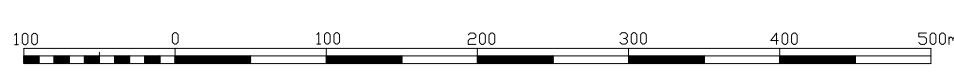
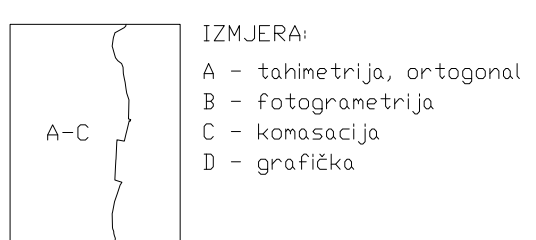


5
592
050

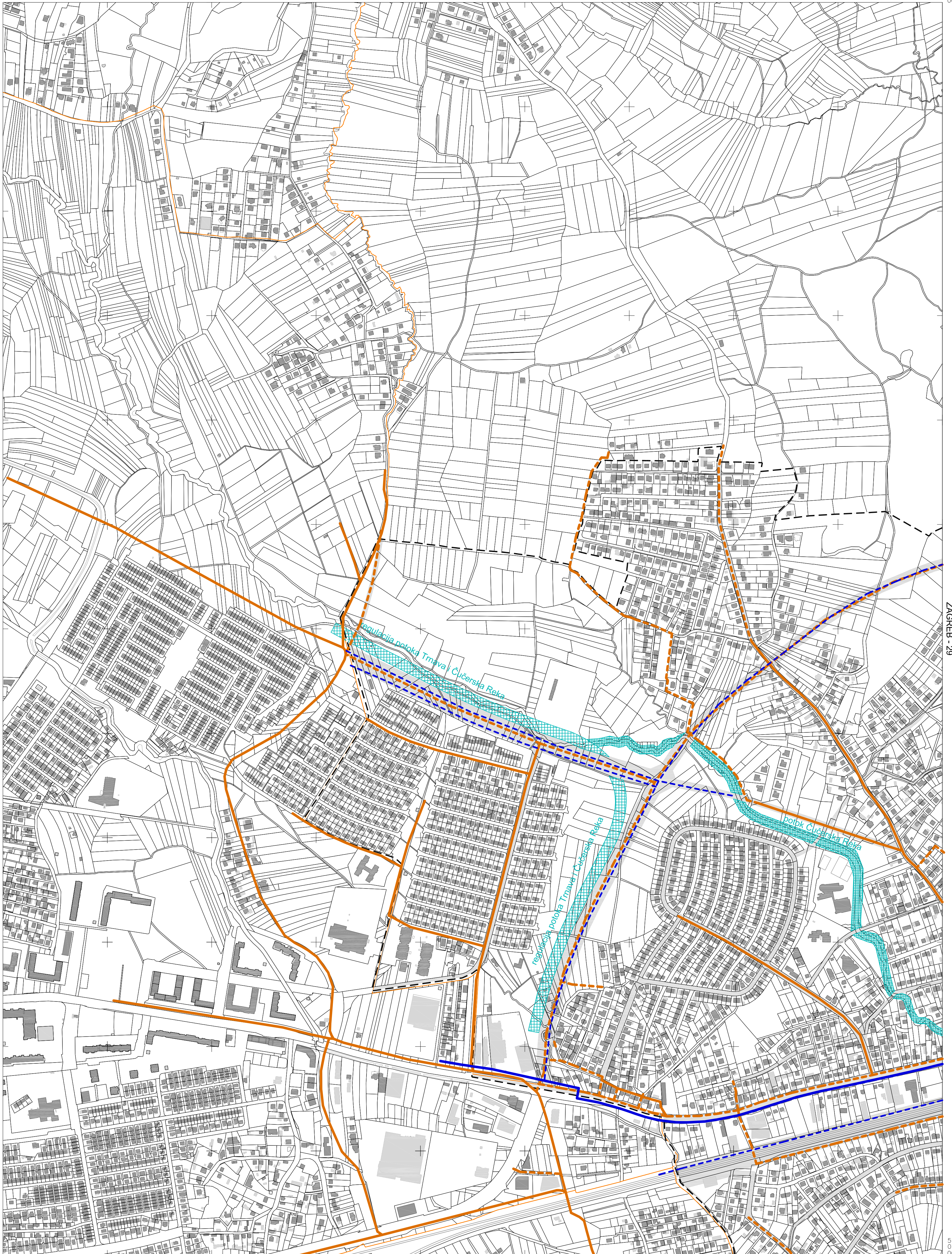
DUGO SELO - 42

Izrada: Gradski ured za katastar i geodetske poslove Grada Zagreba
prosinac 2013.

5
076
000



MJERILO 1:5000



KATASTARSKE OPĆINE:
A - Granešino
B - Dubrava
C - Sesvete
D - Resnik

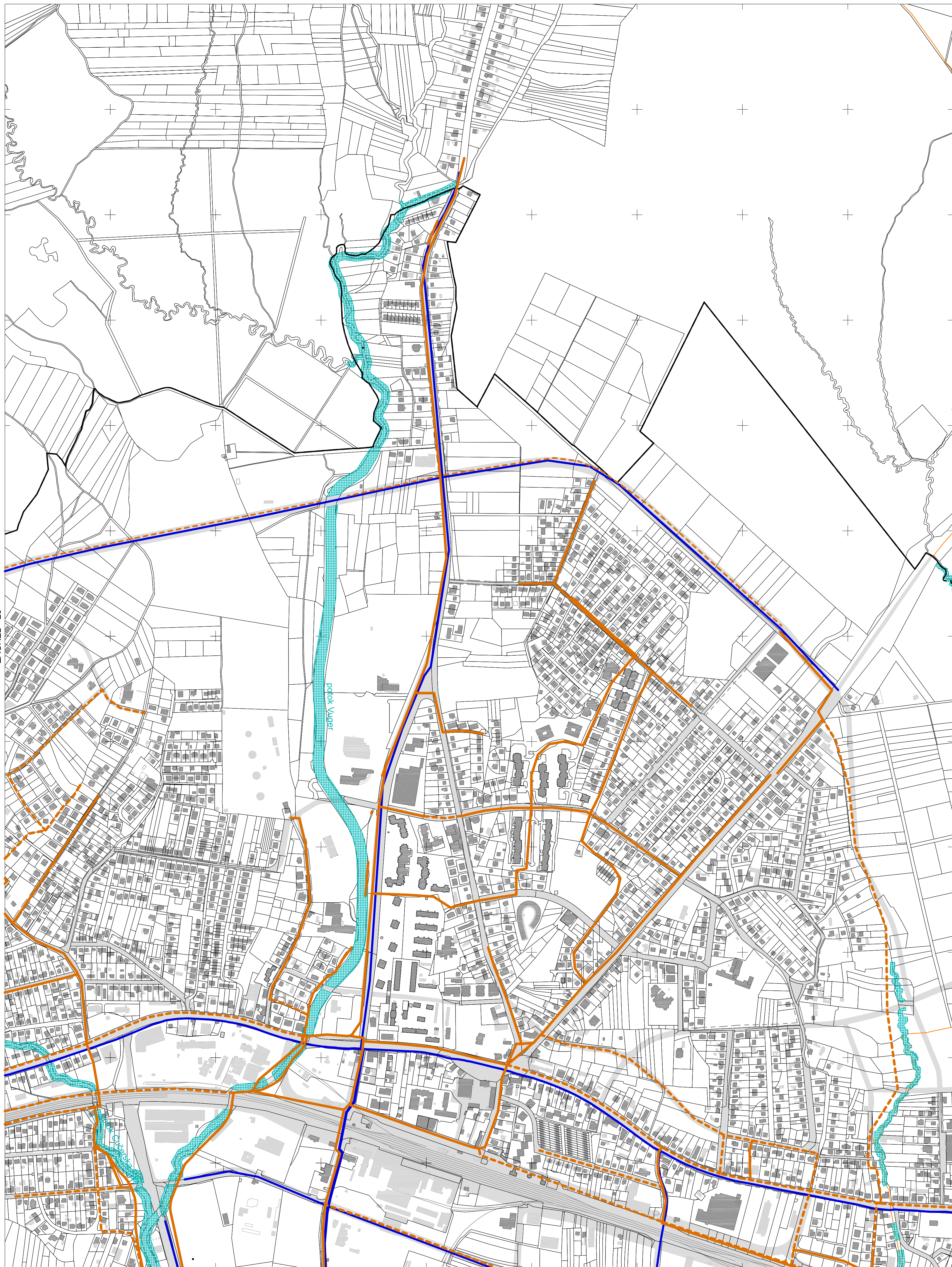
IZMJERA:
A - tahimetrija, ortogonal
B - fotogrametrija
C - komasacija
D - grafička

MJERILO 1:5000

ZAGREB - 19

ZAGREB - 28

ZAGREB - 30



ZAGREB - 39

Izrada: Gradski ured za katastar i geodetske poslove Grada Zagreba
prosinc 2013.

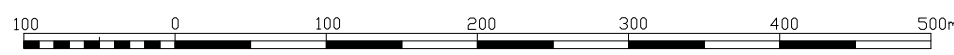
5
076
000
750
997

KATAstarsKE OPĆINE:

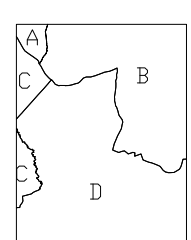
- A - Seвете
- B - Đurđekovec
- B - Sєsvetski Kratjevec

IZMJERA:

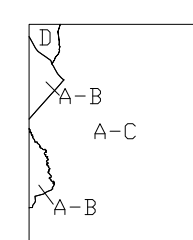
- A - tahimetrija, ortogonal
- B - fotogrametrija
- C - komasacija
- D - grafička



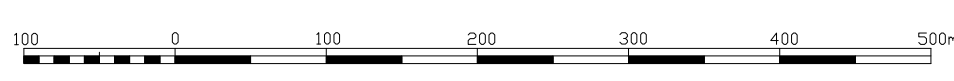
MJERILO 1:5000



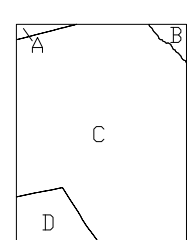
KATASTARSKE OPĆINE:
 A - Đurđekovec
 B - Šašinec
 C - Sesvete
 D - Sesvetski Kratjevec



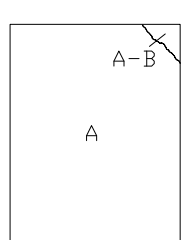
IZMJERA:
 A - tahimetrija, ortogonal
 B - fotogrametrija
 C - komasacija
 D - grafička



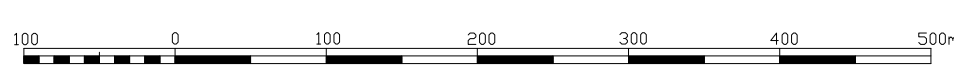
MJERILO 1:5000



KATASTARSKE OPĆINE:
A - Dubrava
B - Sesvete
C - Resnik
D - Žitnjak

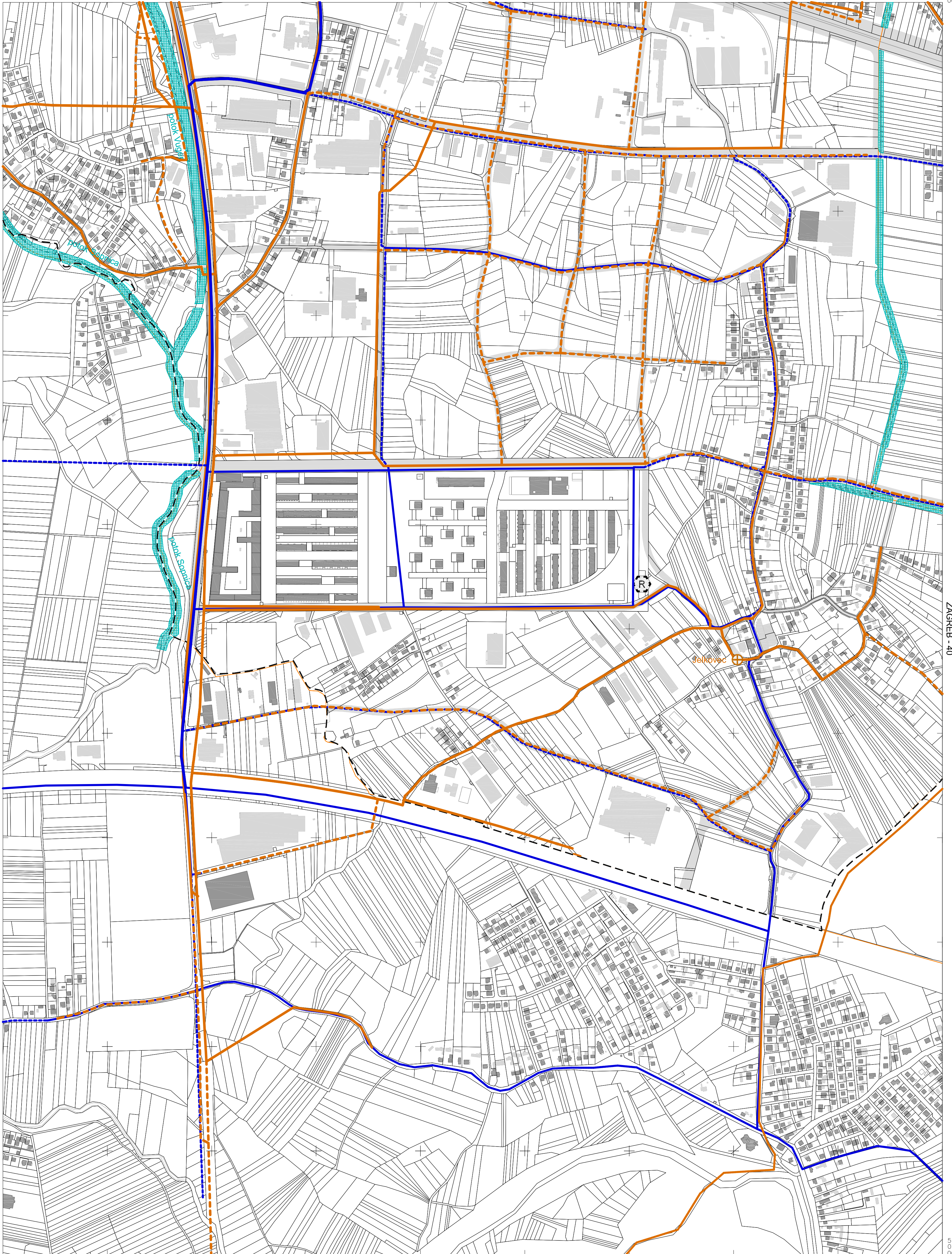


IZMJERA:
A - tahimetrija, ortogonal
B - fotogrametrija
C - komasacija
D - grafička



MJERILO 1:5000

ZAGREB - 29



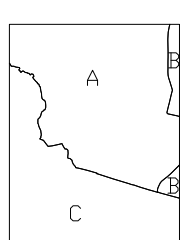
ZAGREB - 38

ZAGREB - 40

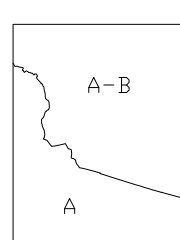
ZAGREB - 49

5
 585
 005

5
 997
 000
 750



KATASTARSKE OPĆINE:
 A - Sesvete
 B - Sesvetski Kraljevec
 C - Resnik

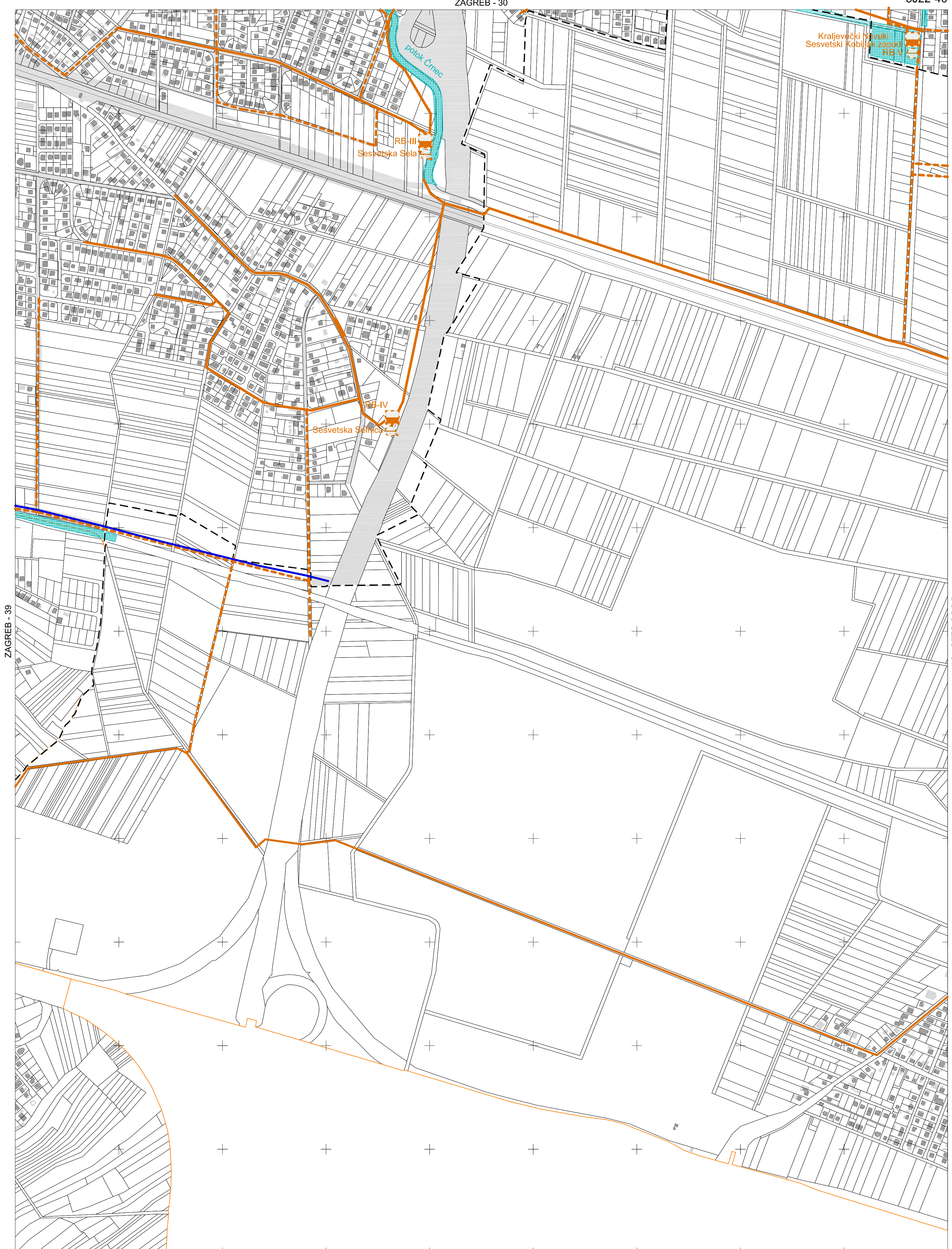


IZMJERA:
 A - tahimetrija, ortogonal
 B - fotogrametrija
 C - komasacija
 D - grafička



MJERILO 1:5000

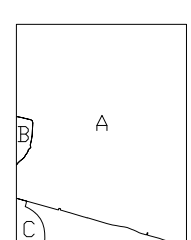
Izrada: Gradski ured za katastar i geodetske poslove Grada Zagreba
 prosinac 2013.



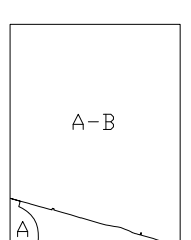
ZAGREB - 39

DUGO SELO - 31

5 073 000



KATASTARSKE OPĆINE:
 A - Sesvetski Kraljevec
 B - Sesvete
 C - Resnik



IZMJERA:
 A - tahimetrija, ortogonal
 B - fotogrametrija
 C - komasacija
 D - grafička



MJERILO 1:5000