

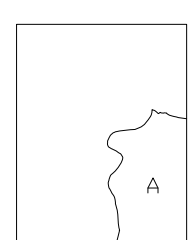
SAMOBOR - 30

5125
076
000

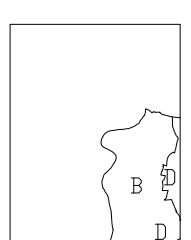
5123
000

SAMOBOR - 39

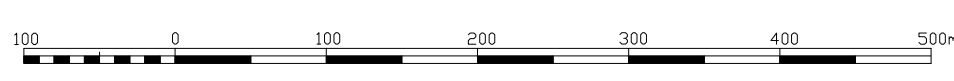
Zagreb, rujan 2012.



KATASTRARKE OPĆINE:
 A - Gornji Stenjevec



IZMJERA:
 A - tahimetrija, ortogonal
 B - fotogrametrija
 C - komasacija
 D - grafička

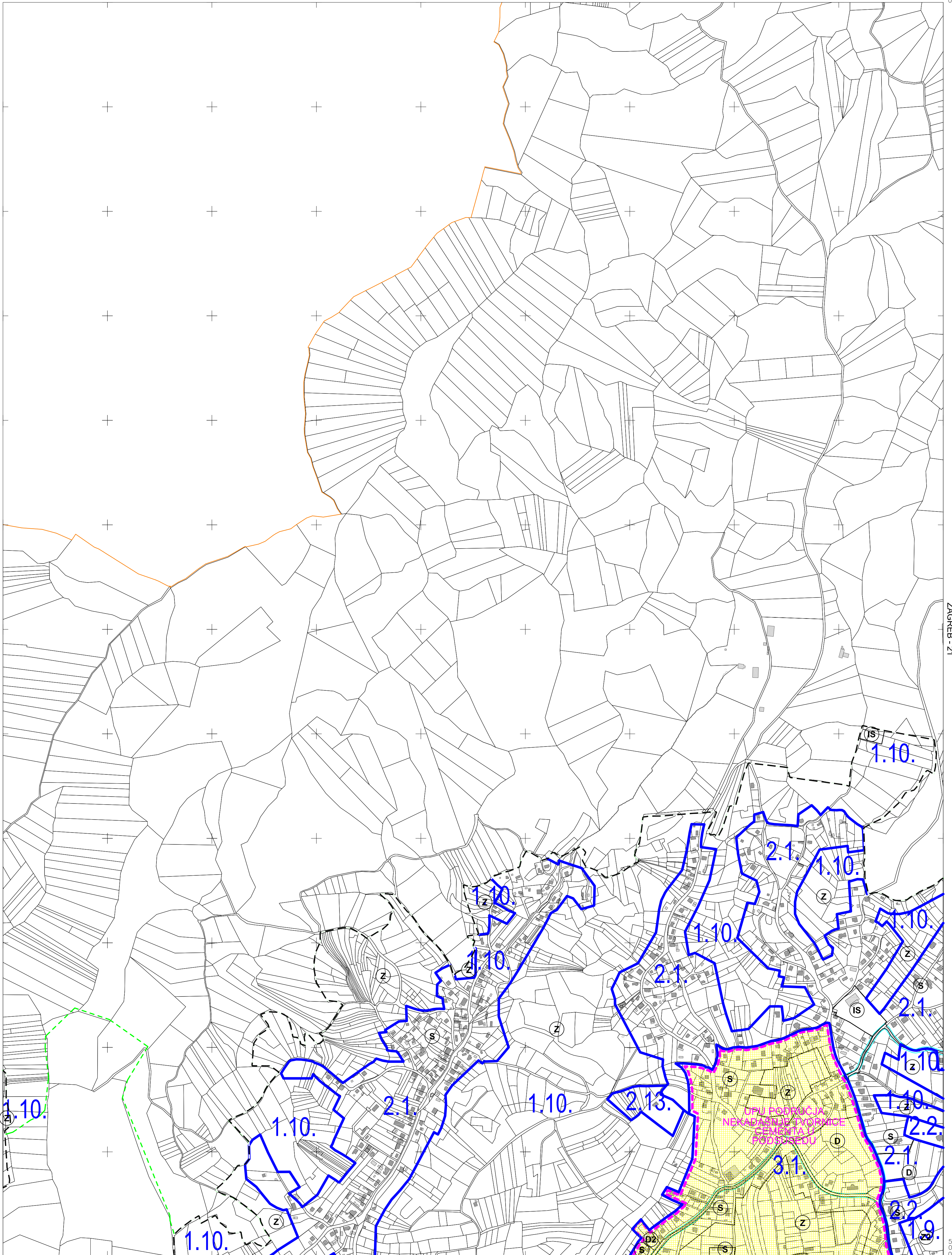


MJERILO 1:5000

SAMOBOR - 20

SAMOBOR - 29

ZAGREB - 21

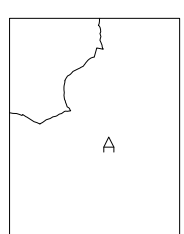


5
565
260

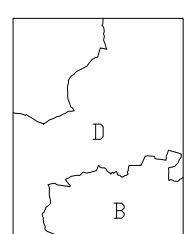
SAMOBOR - 40

Zagreb, kolovoz 2012.

076
000
500
567



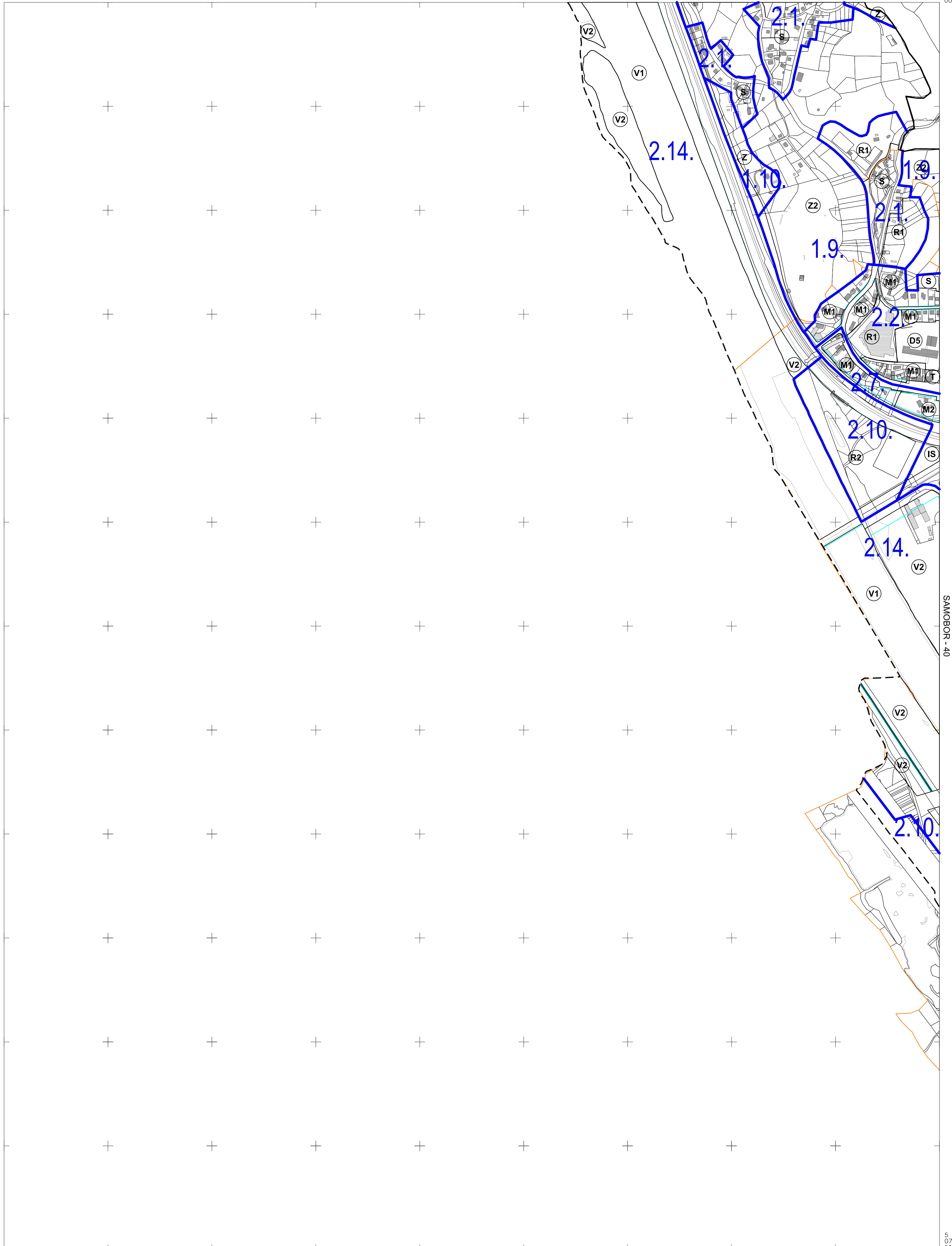
KATAstarske OPĆINE:
A - Gornji Stenjevec



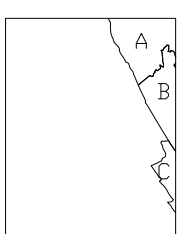
IZMJERA:
A - tahimetrija, ortogonal
B - fotogrametrija
C - komasacija
D - grafička



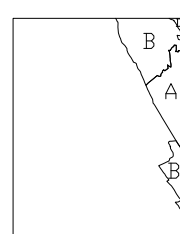
MJERILO 1:5000



SAMOBOR - 40



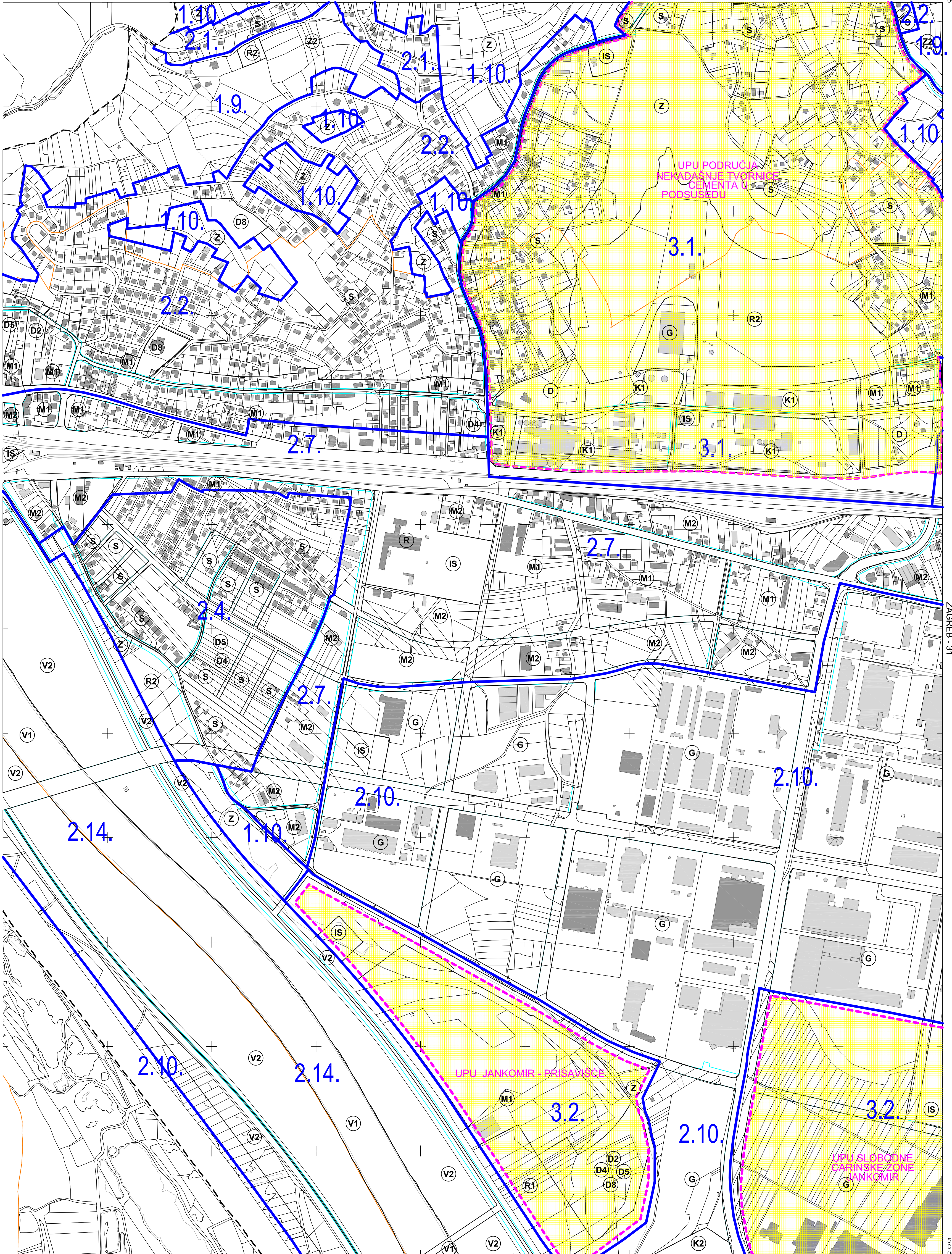
KATASTARSKE OPĆINE:
A - Gornji Stenjevec
B - Podsused
C - Lučko



IZMJERA:
A - tahimetrija, ortogonal
B - fotogrametrija
C - komasacija
D - grafička



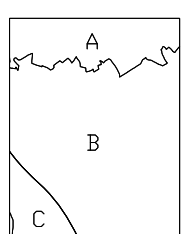
MJERILO 1:5000



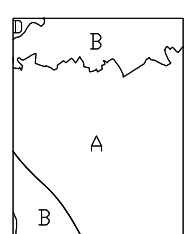
SAMOBOR - 39

ZAGREB - 31

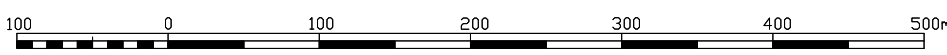
5 073
 000
 500



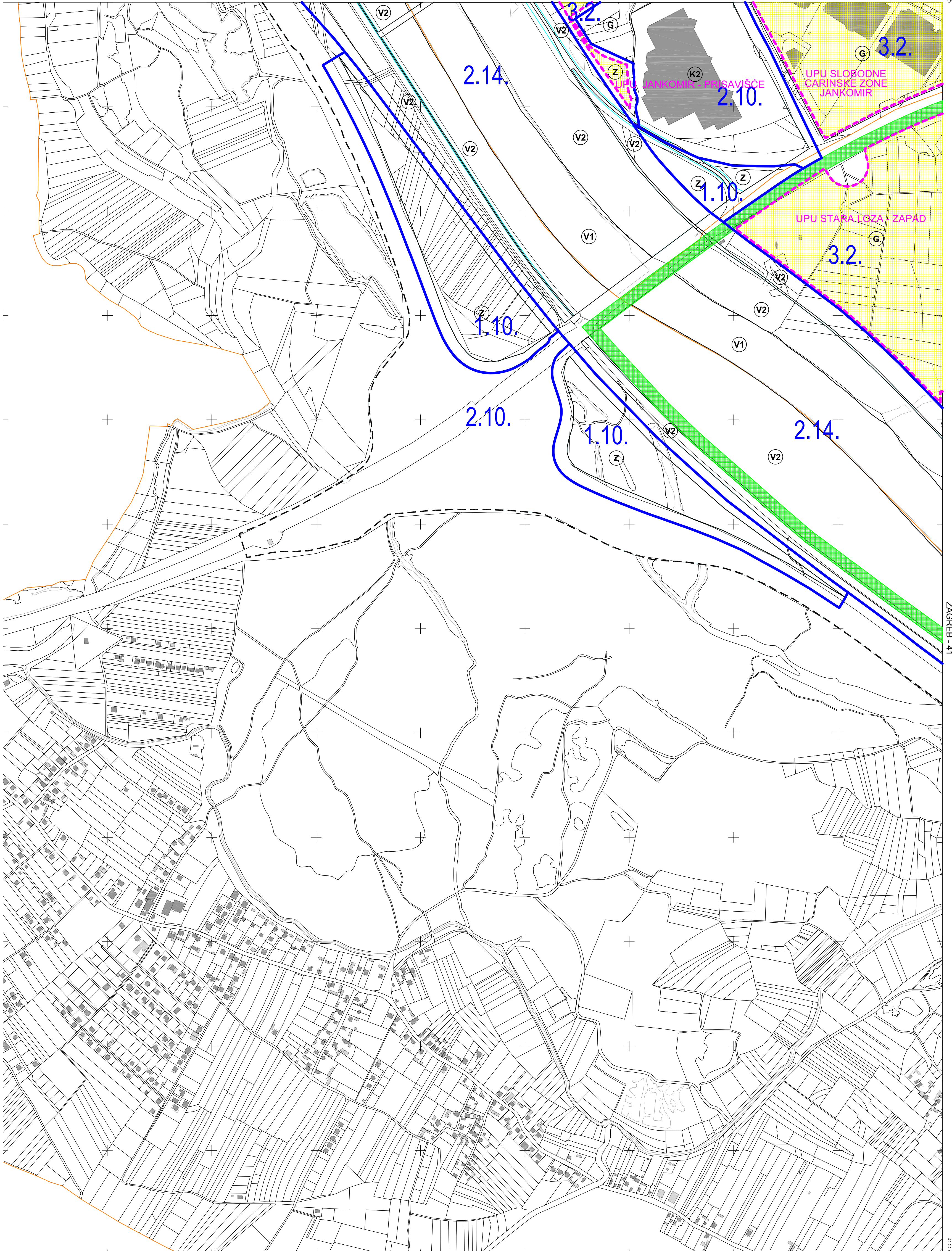
KATASTARSKE OPĆINE:
 A - Gornji Stenjevec
 B - Podsused
 C - Lučko



IZMJERA:
 A - tahimetrija, ortogonal
 B - fotogrametrija
 C - komasacija
 D - grafička



MJERILO 1:5000



SAMOBOR - 49

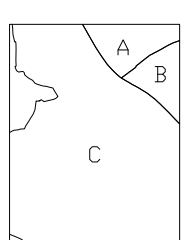
ZAGREB - 41

JASTREBARSKO - 10

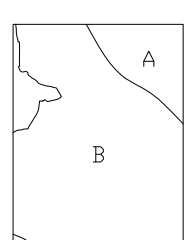
Izrada: Gradski ured za katastar i geodetske poslove Grada Zagreba
 prosinac 2013.

070
 000
 500

5
 565
 250



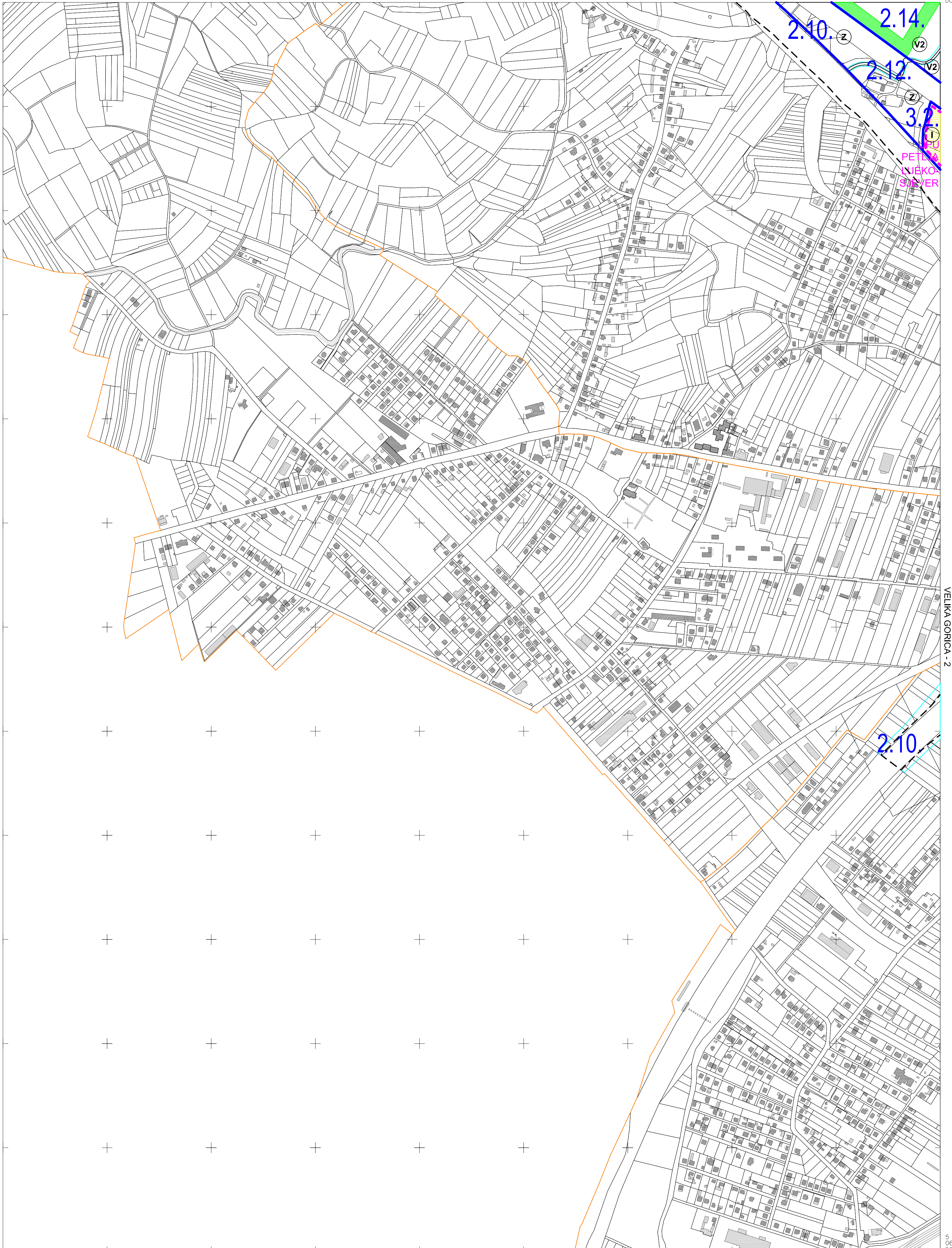
KATASTARSKE OPĆINE:
 A - Podsused
 B - Stenjevec
 C - Lučko



IZMJERA:
 A - tahimetrija, ortogonal
 B - fotogrametrija
 C - komasacija
 D - grafička



MJERILO 1:5000



JASTREBARSKO - 10

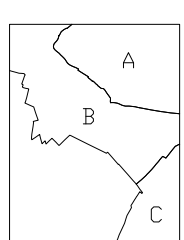
VELIKA GORICA - 2

VELIKA GORICA - 11

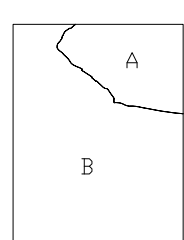
Izrada: Gradski ured za katastar i geodetske poslove Grada Zagreba
prosinac 2013.

067
000
750
560

005
569



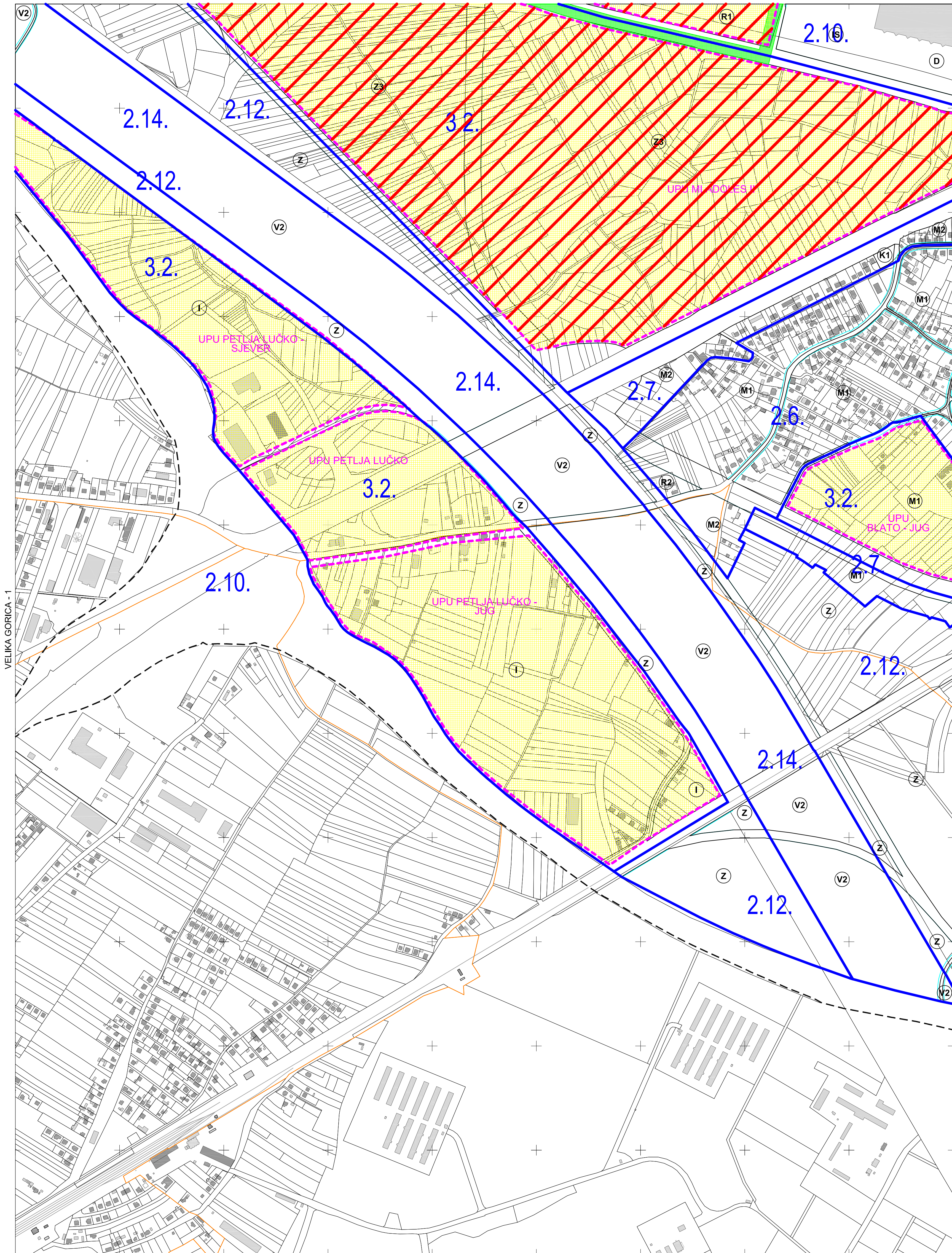
KATASTARSKE OPĆINE:
A - Blato
B - Lučko
C - Demerje



IZMJERA:
A - tahimetrija, ortogonal
B - fotogrametrija
C - komasacija
D - grafička



MJERILO 1:5000



VELIKA GORICA - 1

VELIKA GORICA - 3

VELIKA GORICA - 12

Izrada: Gradski ured za katastar i geodetske poslove Grada Zagreba
 prosinac 2013.

067
 000
 002

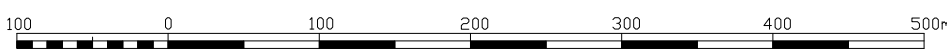
569
 790

KATASTARSKE OPĆINE:

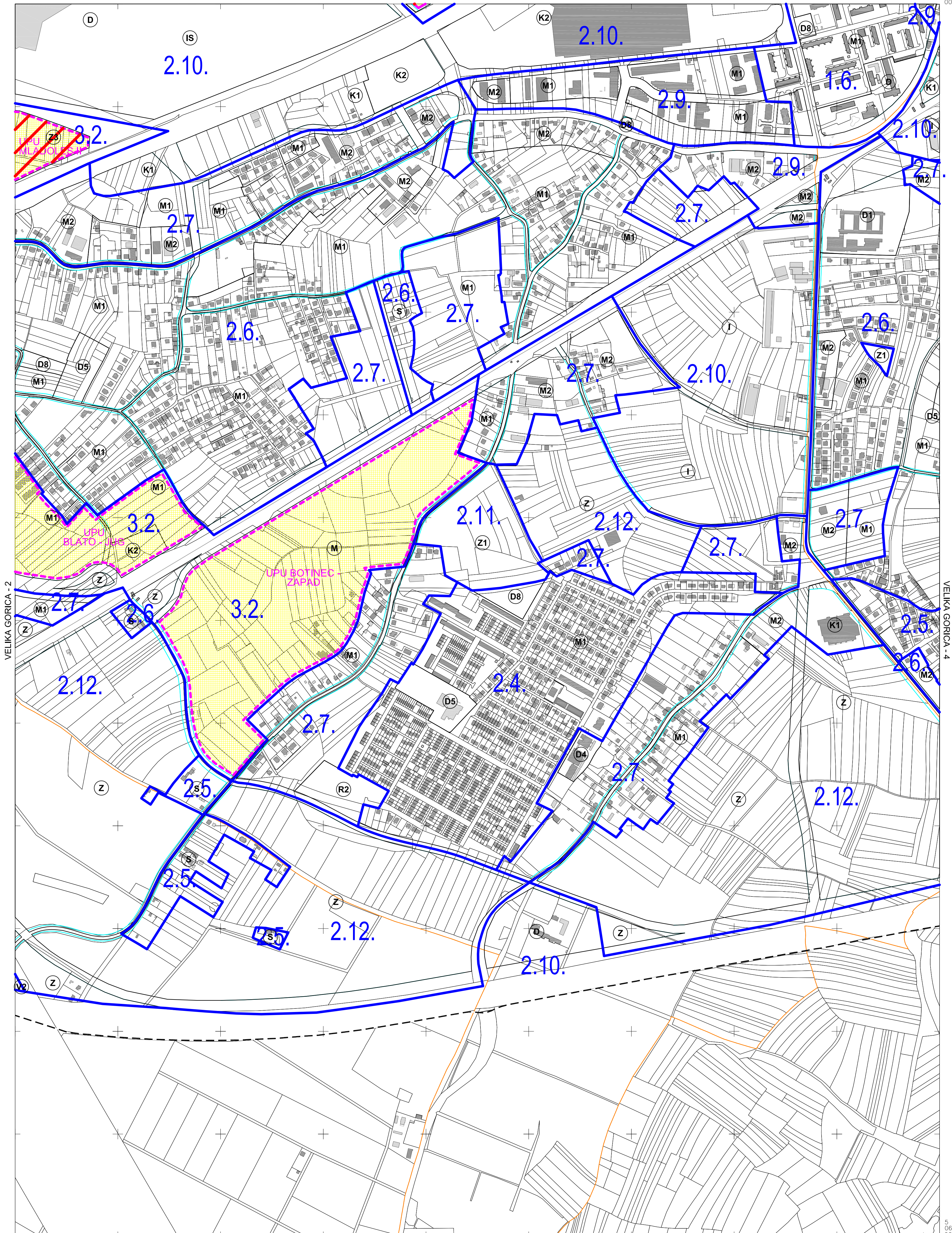
A	Blato
B	Lučko
C	Demerje
D	Brezovica

IZMJERA:

A	tahimetrija, ortogonal
B	fotogrametrija
C	komasija
D	grafička



MJERILO 1:5000



VELIKA GORICA - 2

VELIKA GORICA - 4

VELIKA GORICA - 13

Izrada: Gradski ured za katastar i geodetske poslove Grada Zagreba
 prosinac 2013.

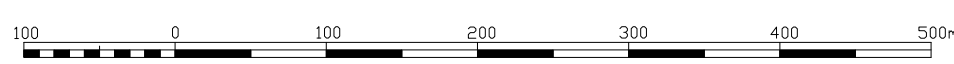
5 067
 000
 250
 574

KATASTARSKE OPĆINE:

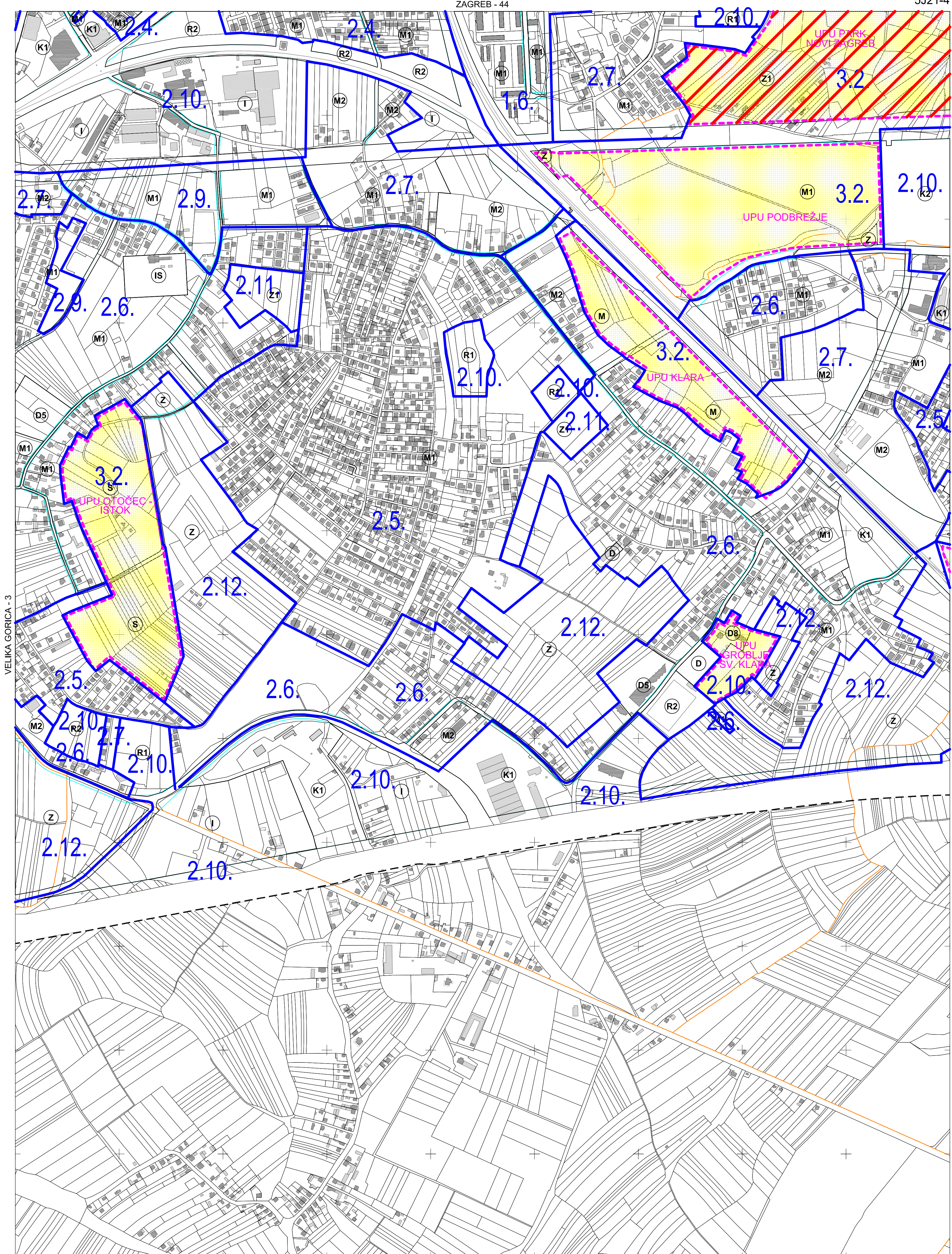
A	Blato
B	Brezovica
C	Češi
D	Klara

IZMJERA:

A	tahimetrija, ortogonal
B	fotogrametrija
C	komasacija
D	grafička



MJERILO 1:5000



VELIKA GORICA - 3

VELIKA GORICA - 5

VELIKA GORICA - 14

Izdaba: Gradski ured za katastar i geodetske poslove Grada Zagreba
 prosinac 2013.

067
000
505

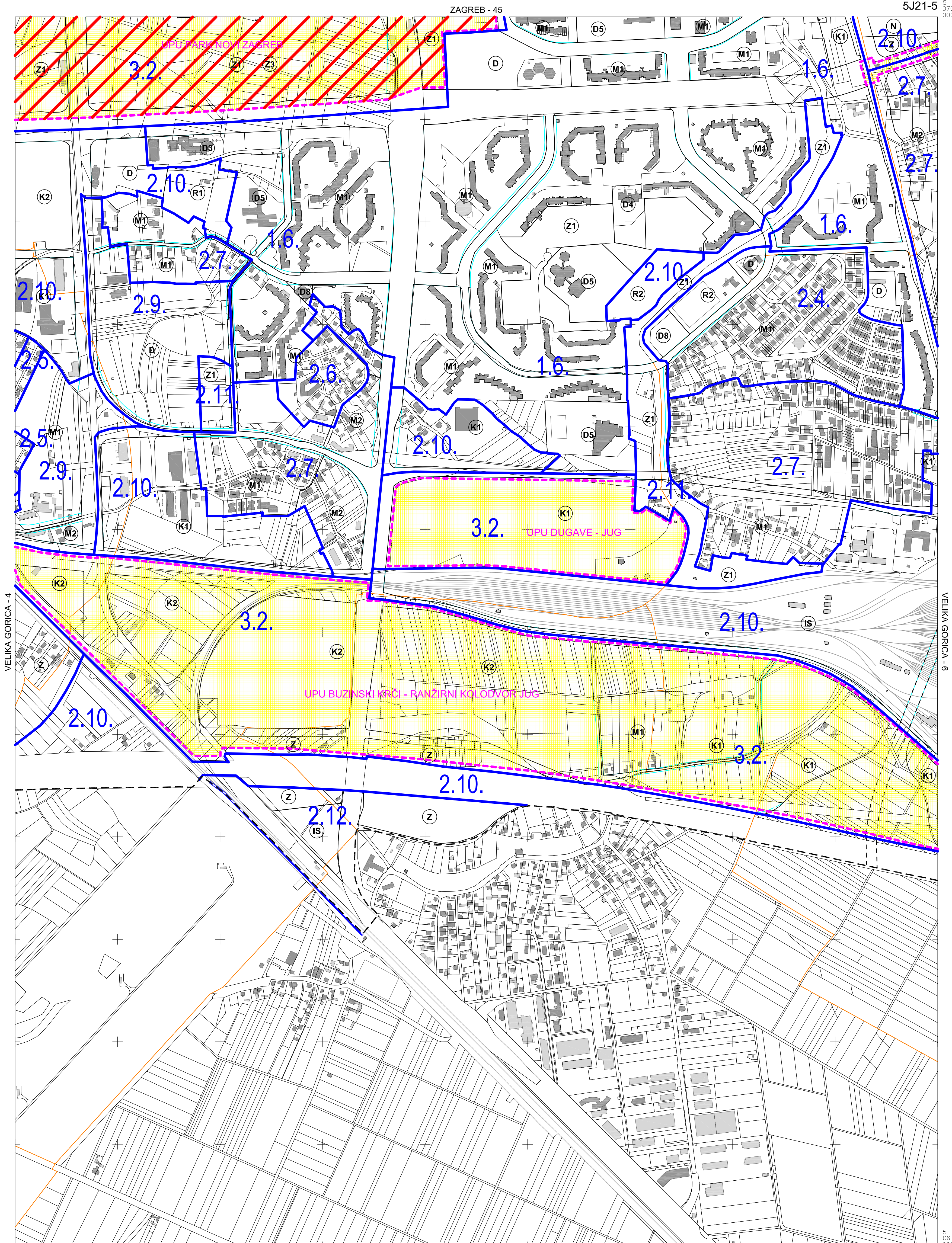
KATASTARSKE OPĆINE:
 A - Blato
 B - Zaprudski Otok
 C - Klara
 D - Čehi
 E - Ddra

IZMJERA:
 A - tahimetrija, ortogonal
 B - fotogrametrija
 C - komasacija
 D - grafička

0 100 200 300 400 500m

MJERILO 1:5000

ZAGREB - 45



VELIKA GORICA - 4

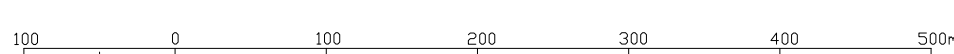
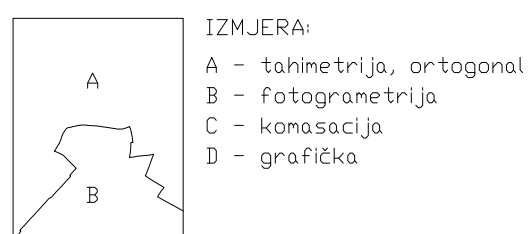
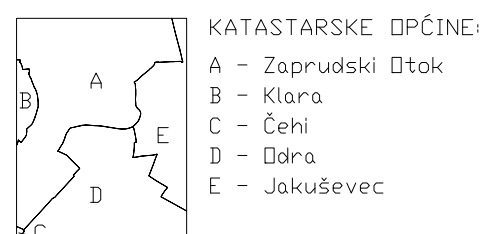
VELIKA GORICA - 6

VELIKA GORICA - 15

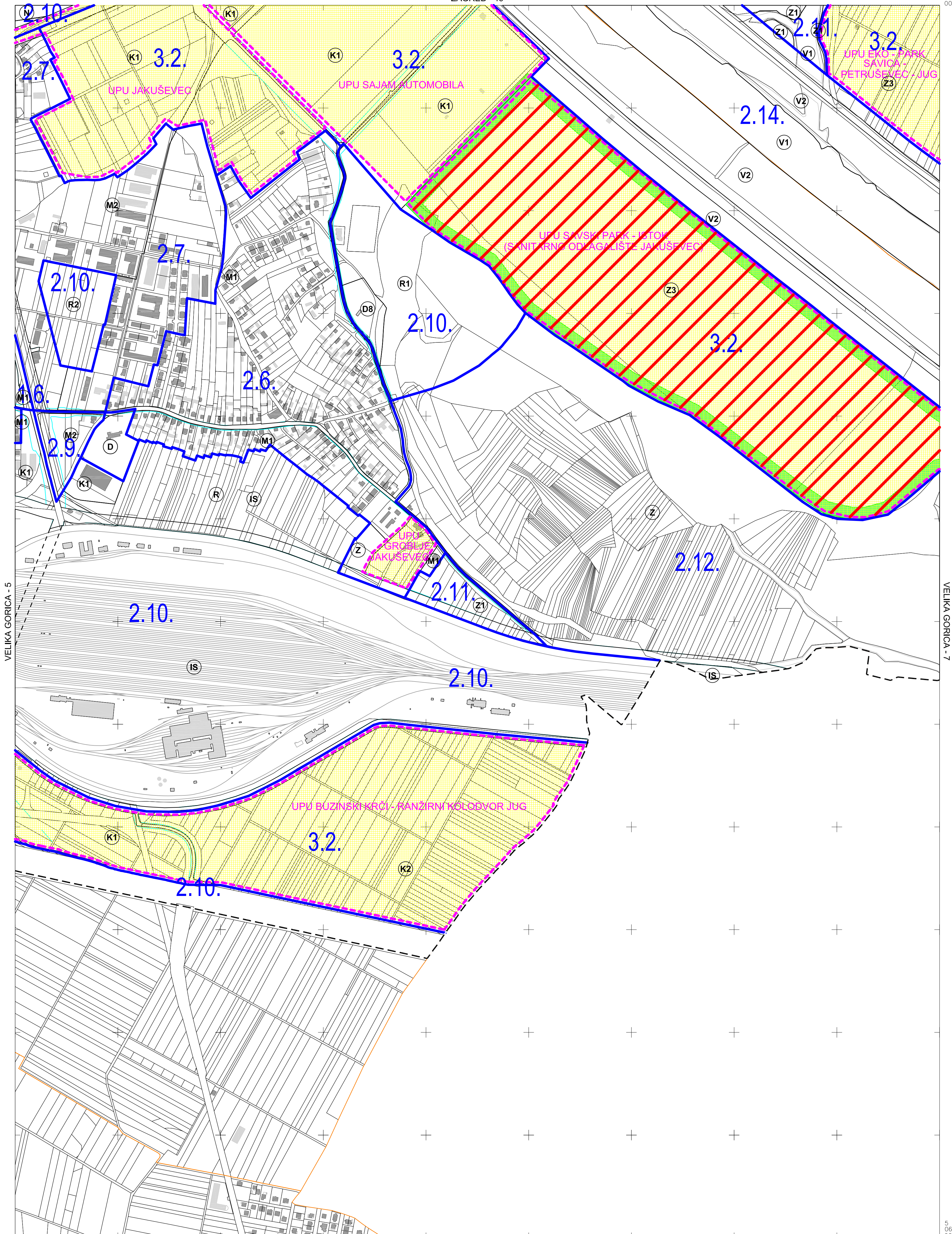
Izrada: Gradski ured za katastar i geodetske poslove Grada Zagreba
 prosinac 2013.

067
 000
 750
 5

576
 000



MJERILO 1:5000



VELIKA GORICA - 5

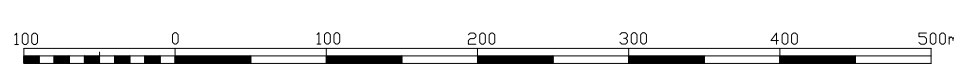
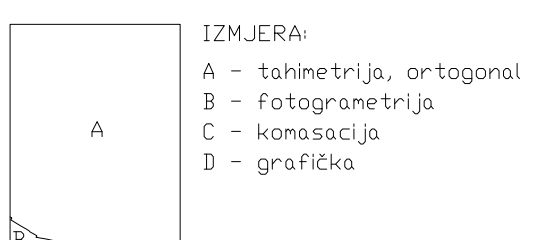
VELIKA GORICA - 7

VELIKA GORICA - 16

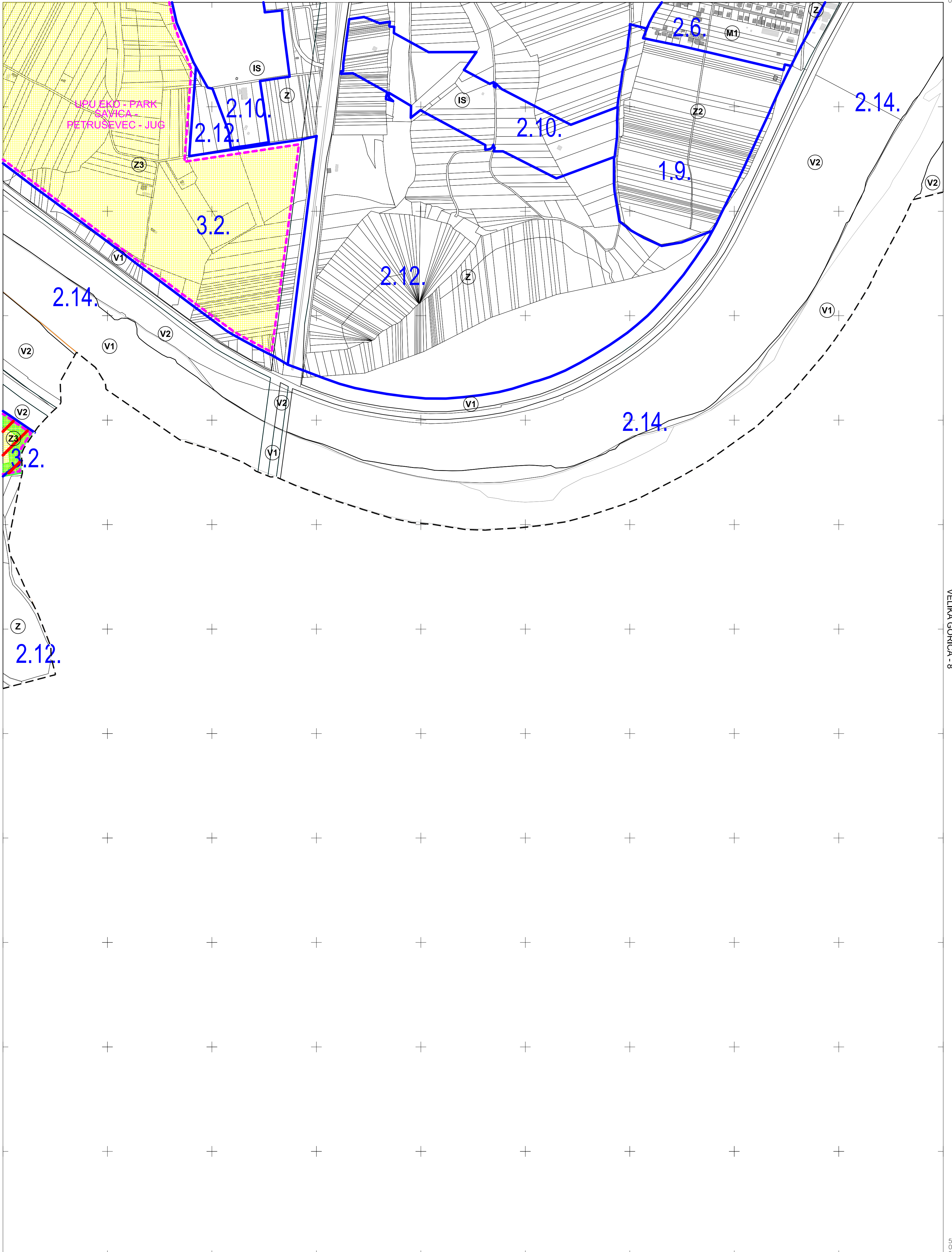
Izrada: Gradski ured za katastar i geodetske poslove Grada Zagreba
 prosinac 2013.

067
 000
 000

5
 578
 790



MJERILO 1:5000



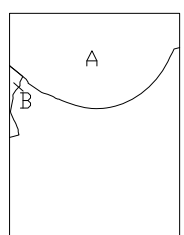
VELIKA GORICA - 6

VELIKA GORICA - 8

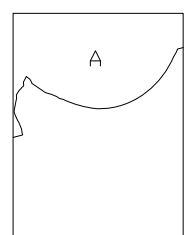
000
 185
 5

067
 000
 250
 250

Izrada: Gradski ured za katastar i geodetske poslove Grada Zagreba
 prosinac 2013.



KATASTARSKE OPĆINE:
 A - Žitnjak
 B - Jakuševac




IZMJERA:
 A - tahimetrija, ortogonal
 B - fotogrametrija
 C - komasacija
 D - grafička

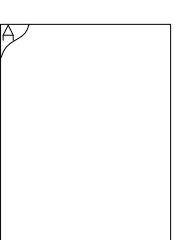


MJERILO 1:5000

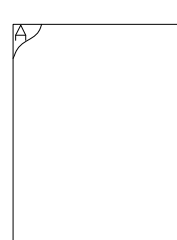
VELIKA GORICA - 7



062
58
5



KATASTARSKE OPĆINE:
A - Žitnjak



IZMJERA:
A - tahimetrija, ortogonal
B - fotogrametrija
C - komasacija
D - grafička



MJERILO 1:5000

Izrada: Gradski ured za katastar i geodetske poslove Grada Zagreba
prosinac 2013.

5
067
000
5
067
000

DONJA STUBICA - 45

ZAGREB - 4

ZAGREB - 6



ZAGREB - 15

Izrada: Gradski ured za katastar i geodetske poslove Grada Zagreba
prosina 2013.

5
082
750

5
576
500

KATASTARSKE OPĆINE:

- A - Markuševac
- B - Gračani

IZMJERA:

- A - tahimetrija, ortogonal
- B - fotogrametrija
- C - komasacija
- D - grafička



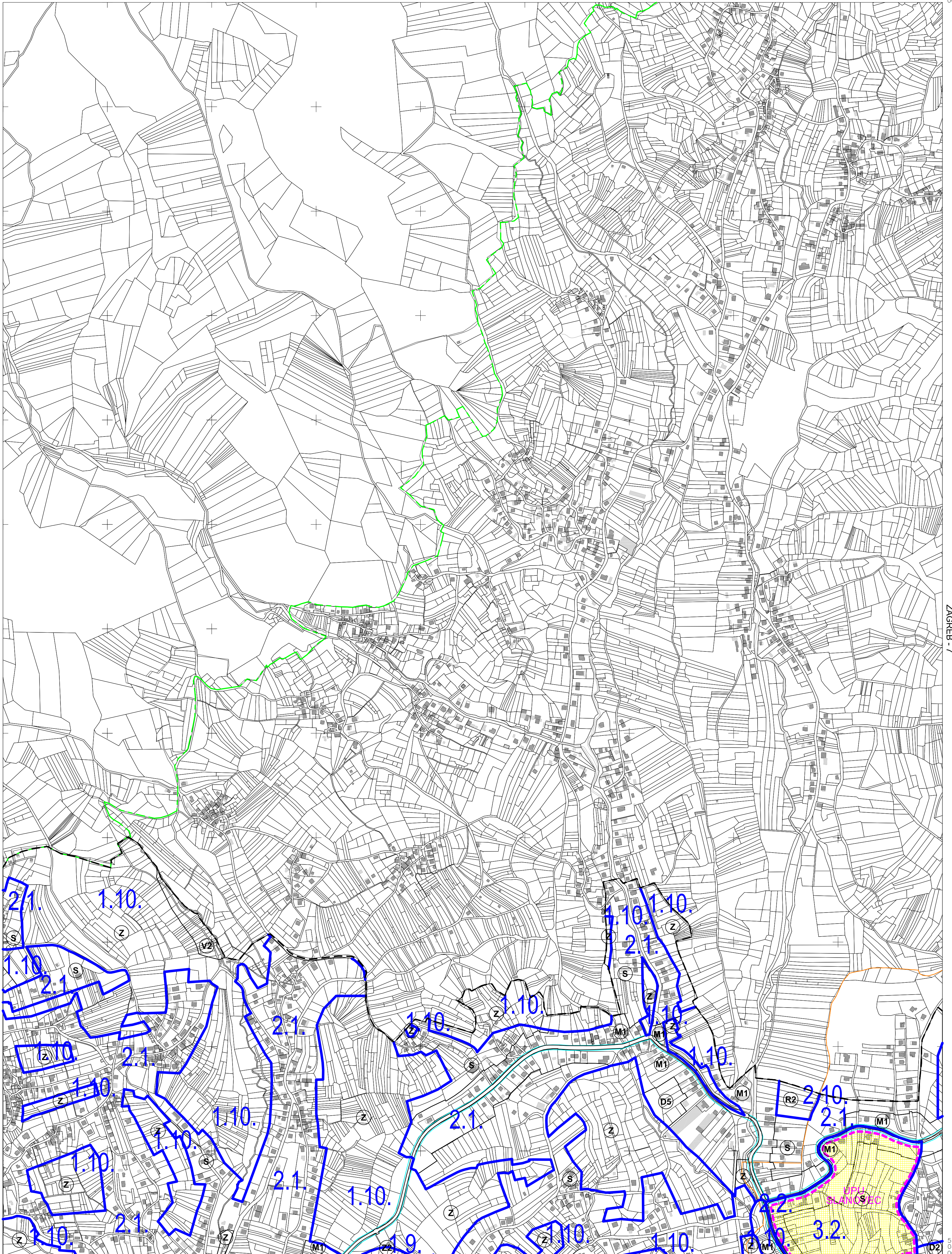
MJERILO 1:5000

ZAGREB - 5

DONJA STUBICA - 46

ZAGREB - 5

ZAGREB - 7

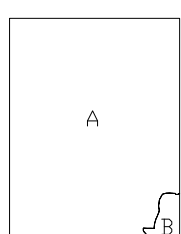


ZAGREB - 16

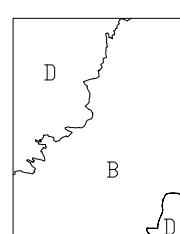
Izrada: Gradski ured za katastar i geodetske poslove Grada Zagreba
prosinac 2013.

5
578
750

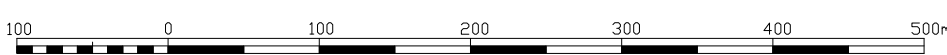
5
082
000
000



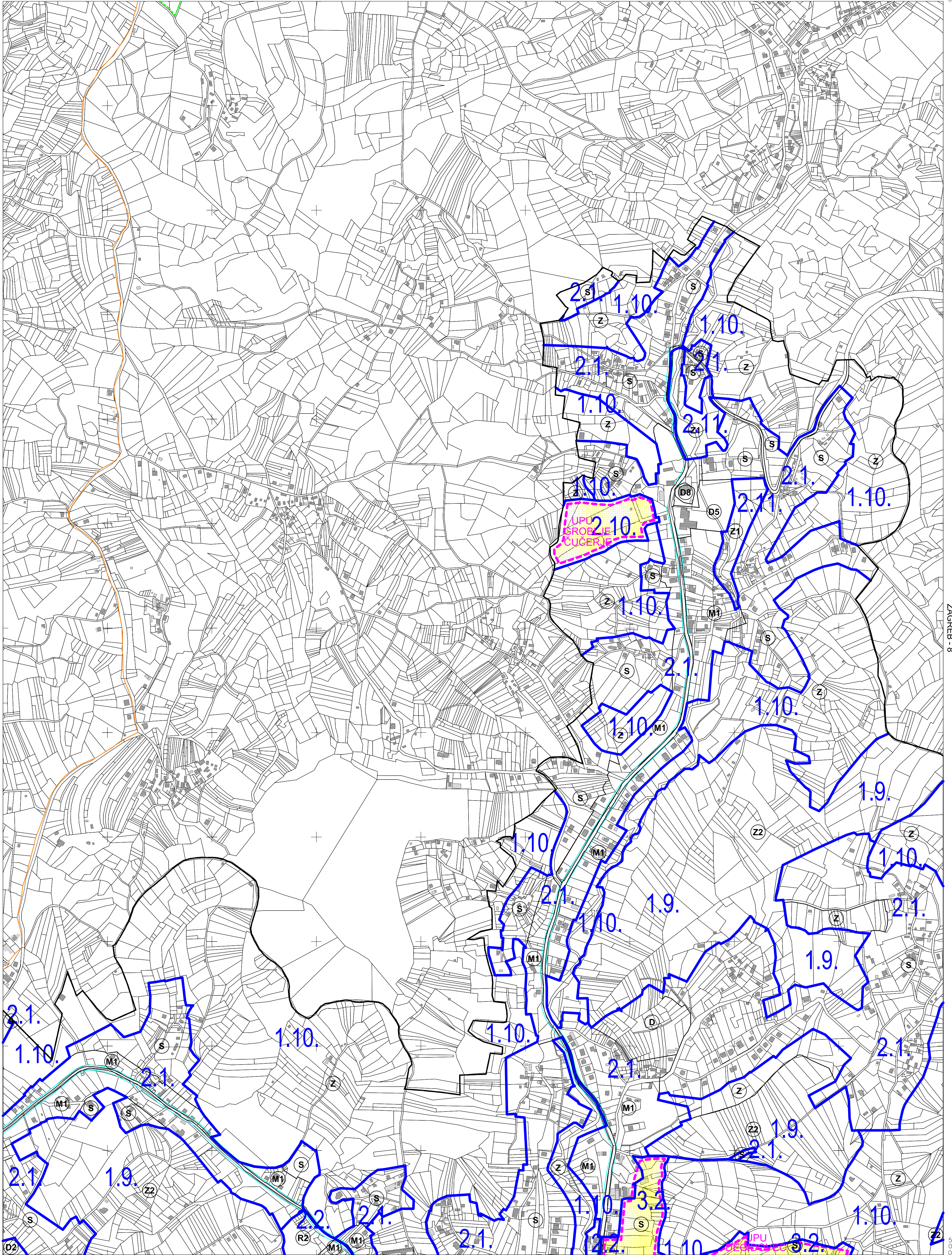
KATASTARSKE OPĆINE:
A - Markuševac
B - Čučerje



IZMJERA:
A - tahimetrija, ortogonal
B - fotogrametrija
C - komasacija
D - grafička



MJERILO 1:5000



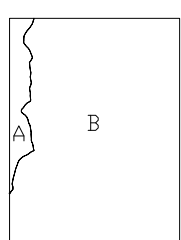
ZAGREB - 6

ZAGREB - 8

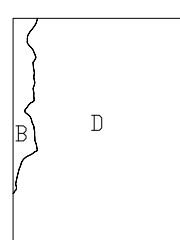
ZAGREB - 17

Izrada: Gradski ured za katastar i geodetske poslove Grada Zagreba
 prosinac 2013.

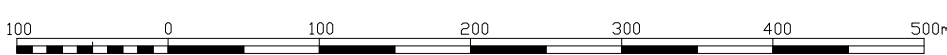
082
 000
 250



KATASTRARSKÉ OPĆINE:
 A - Markuševac
 B - Čučerje



IZMJERA:
 A - tahimetrija, ortogonal
 B - fotogrametrija
 C - komasacija
 D - grafička

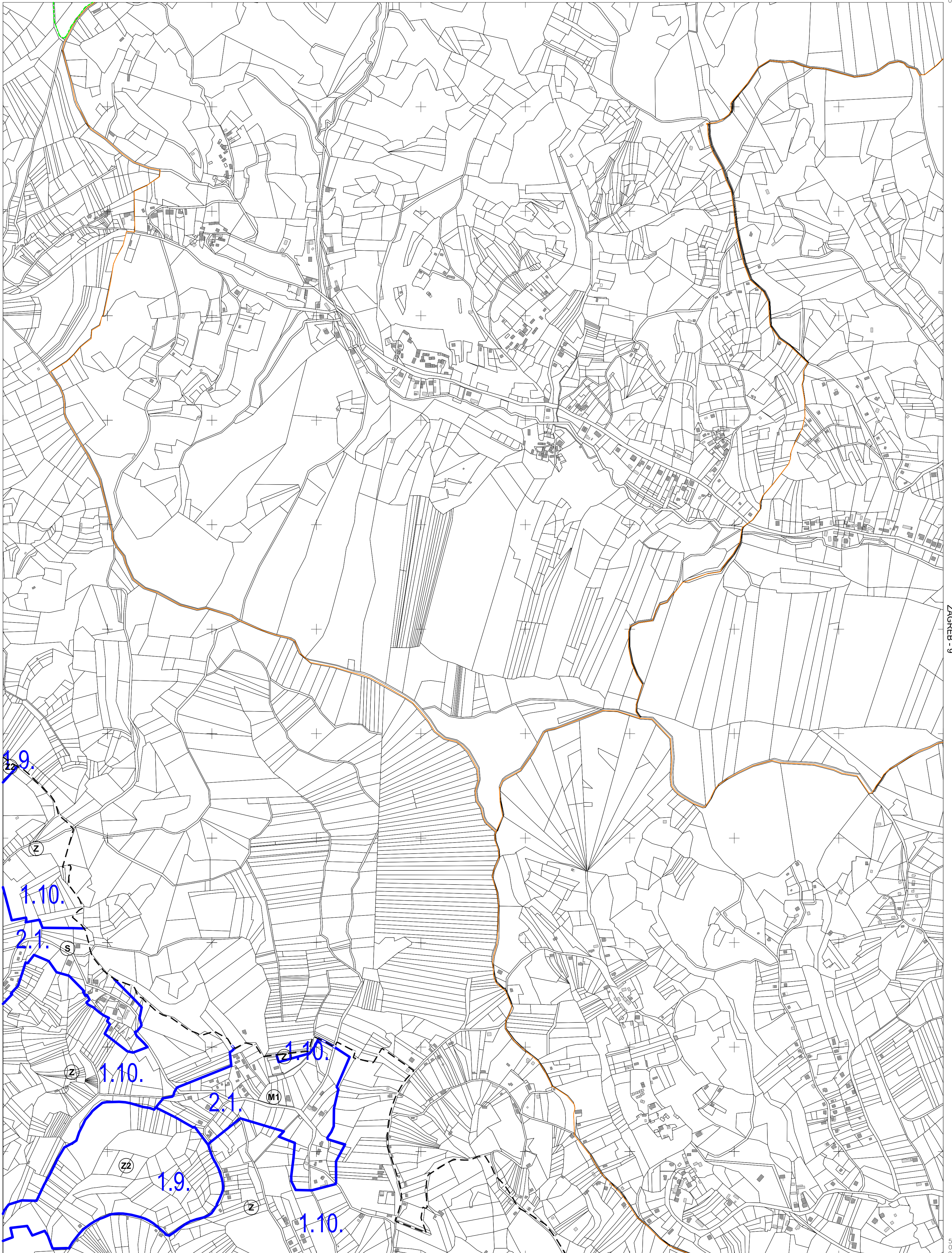


MJERILO 1:5000

DONJA STUBICA - 48

ZAGREB - 7

ZAGREB - 9



ZAGREB - 18

Izrada: Gradski ured za katastar i geodetske poslove Grada Zagreba
prosinac 2013.

503
505
506

503
505
506

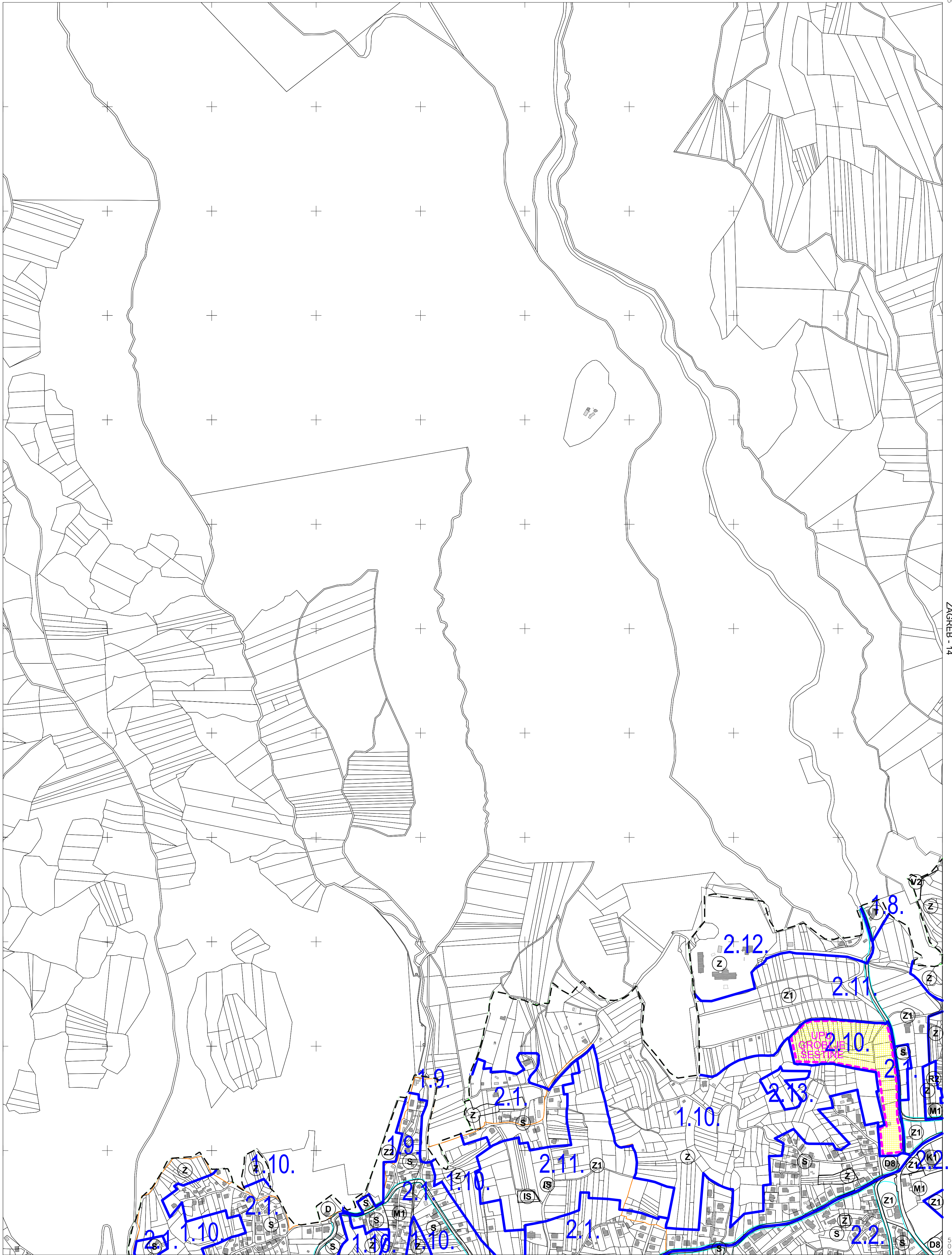
	<p>KATASTARSKE OPĆINE:</p> <ul style="list-style-type: none">A - Čučer jeB - GoranecC - BurdekovecD - Vugrovec	<p>IZMJERA:</p> <ul style="list-style-type: none">A - tahimetrija, ortogonalB - fotogrametrijaC - komasacijaD - grafička	
--	---	---	--

MJERILO 1:5000

ZAGREB - 3

ZAGREB - 12

ZAGREB - 14



ZAGREB - 23

Izrada: Gradski ured za katastar i geodetske poslove Grada Zagreba
 prosinac 2013.

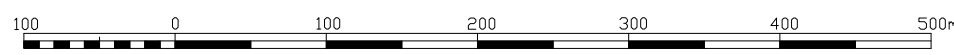
079
 000
 250
 074

KATASTARSKE OPĆINE:

- A - Šestine
- B - Mikulčići

IZMJERA:

- A - tahimetrija, ortogonal
- B - fotogrametrija
- C - komasacija
- D - grafička

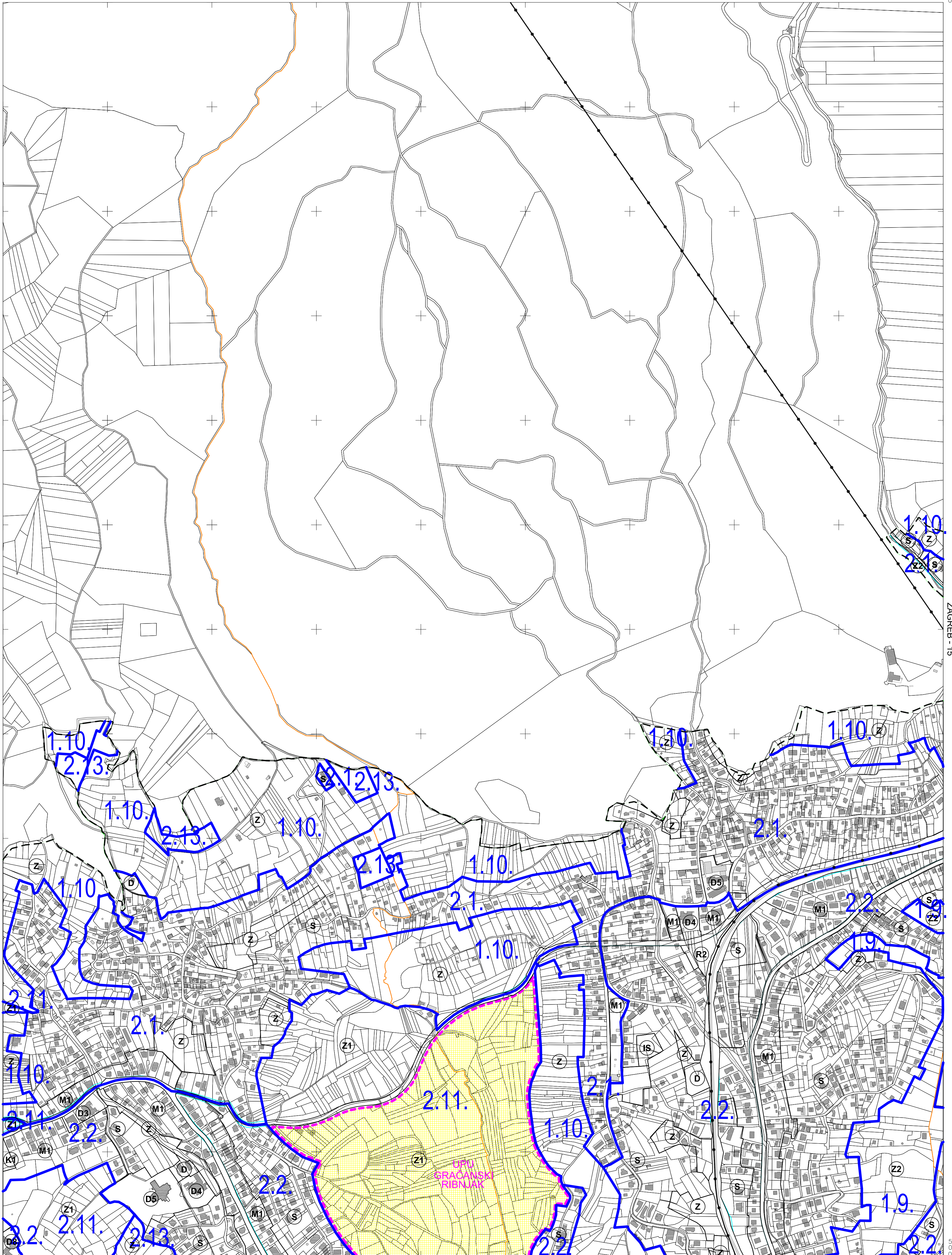


MJERILO 1:5000

ZAGREB - 4

ZAGREB - 13

ZAGREB - 15

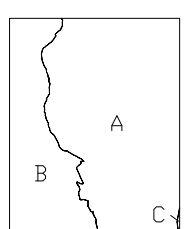


ZAGREB - 24

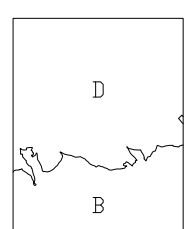
Izrada: Gradski ured za katastar i geodetske poslove Grada Zagreba
 prosinac 2013.

079
 000
 505

574
 250



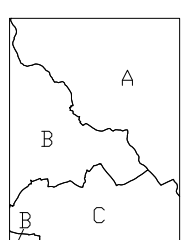
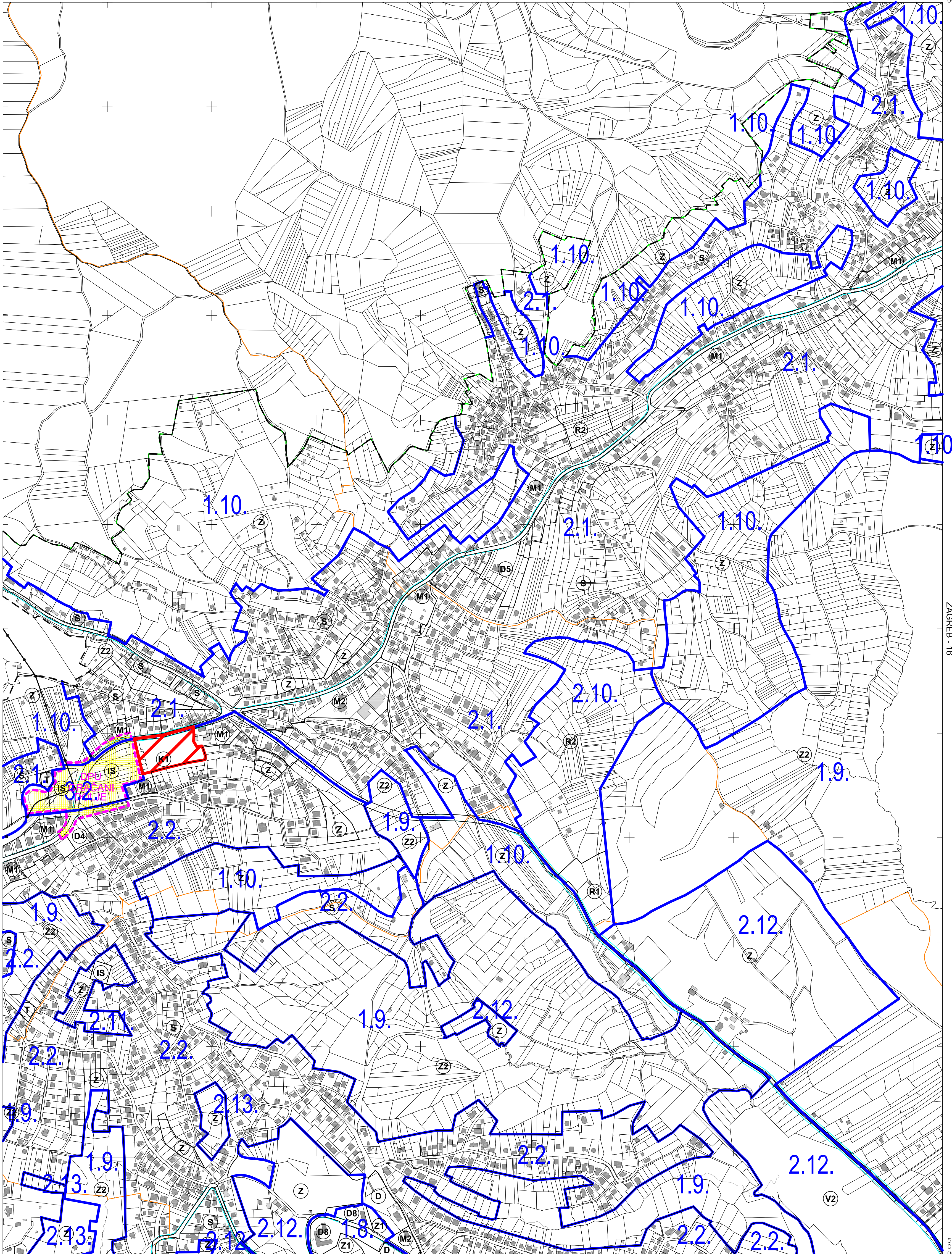
KATASTARSKE OPĆINE:
 A - Gračani
 B - Šestine
 C - Renete



IZMJERA:
 A - tahimetrija, ortogonal
 B - fotogrametrija
 C - komasacija
 D - grafička

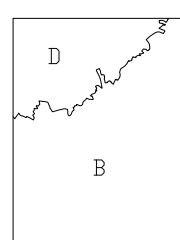


MJERILO 1:5000



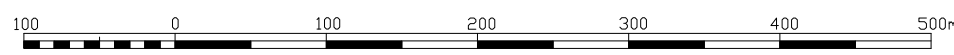
KATASTARSKE OPĆINE:

- A - Markuševac
- B - Gračani
- C - Renete



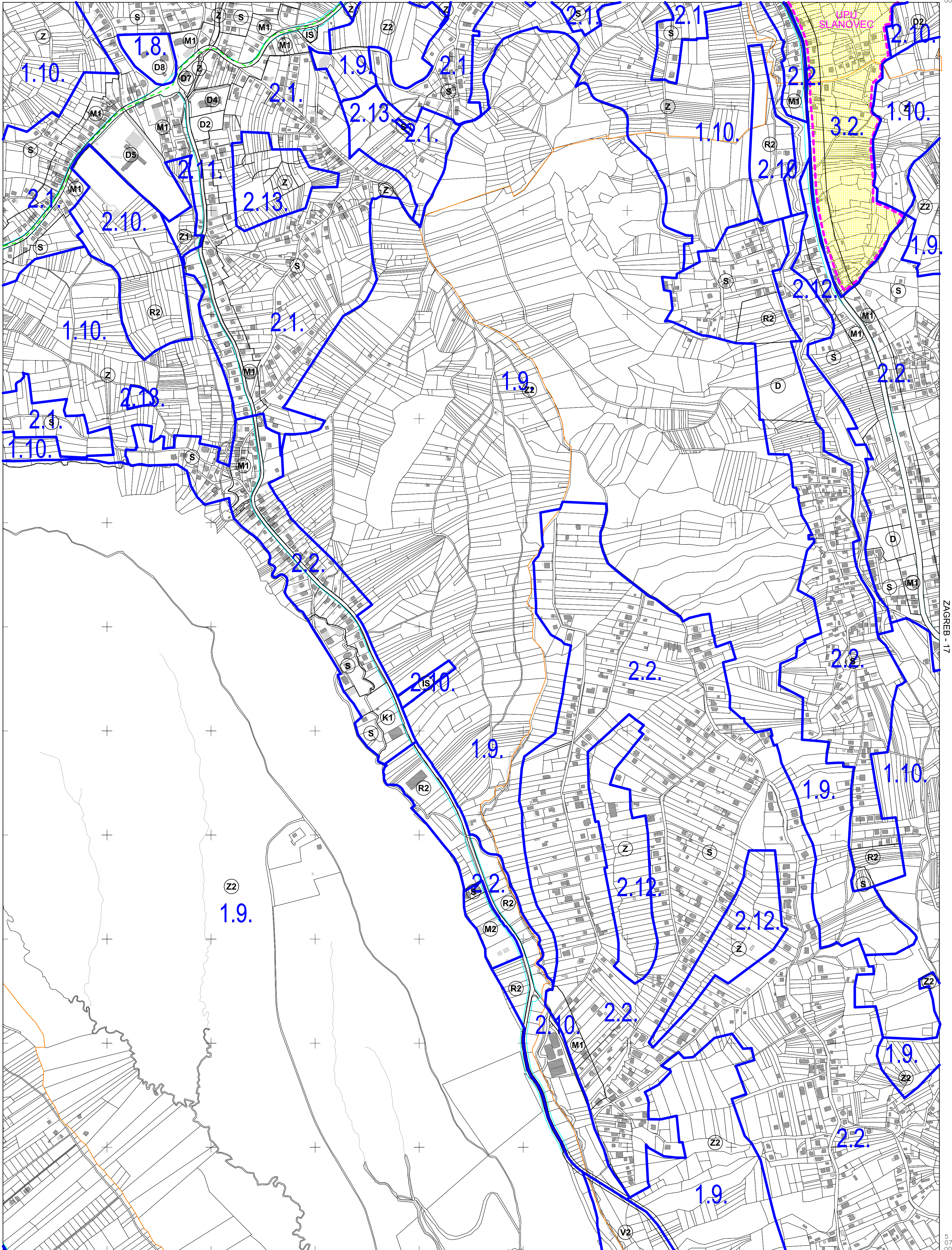
IZMJERA:

- A - tahimetrija, ortogonal
- B - fotogrametrija
- C - komasacija
- D - grafička



MJERILO 1:5000

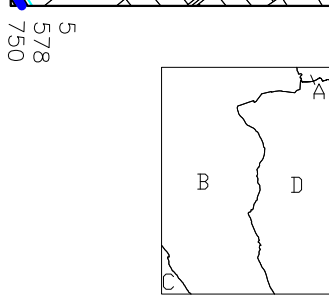
ZAGREB - 6



ZAGREB - 26

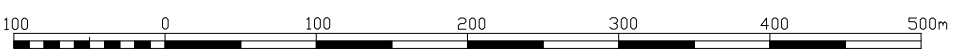
Izrada: Gradski ured za katastar i geodetske poslove Grada Zagreba
 prosinac 2013.

5
 079
 000
 000

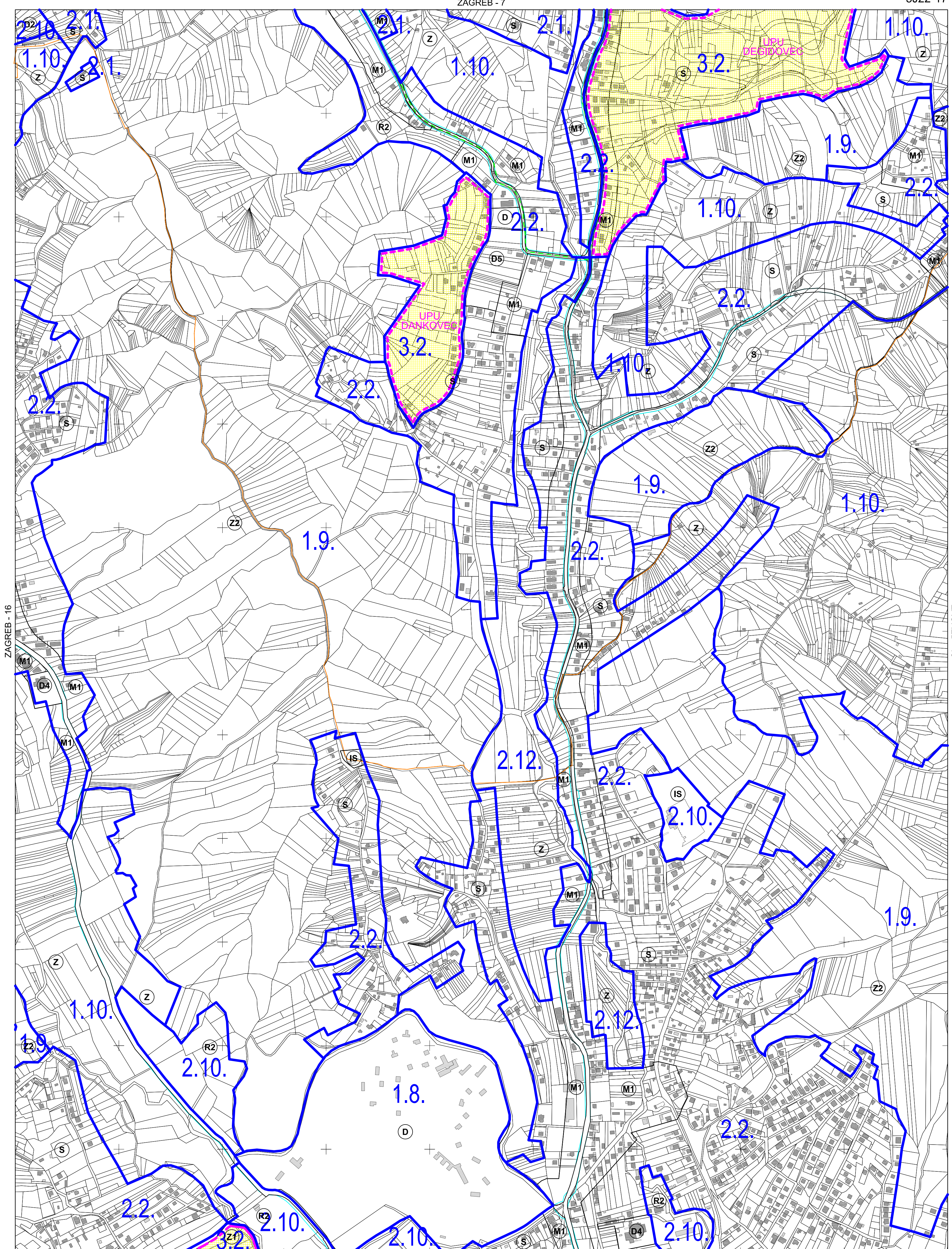


KATASTARSKE OPĆINE:
 A - Čučer je
 B - Markuševac
 C - Remete
 D - Granešina

IZMJERA:
 A - tahimetrija, ortogonal
 B - fotogrametrija
 C - komasacija
 D - grafička



MJERILO 1:5000



ZAGREB - 16

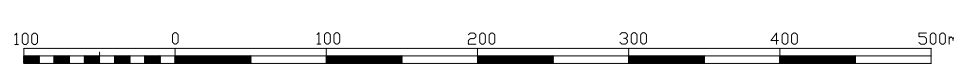
ZAGREB - 18

000 079 000 250 000

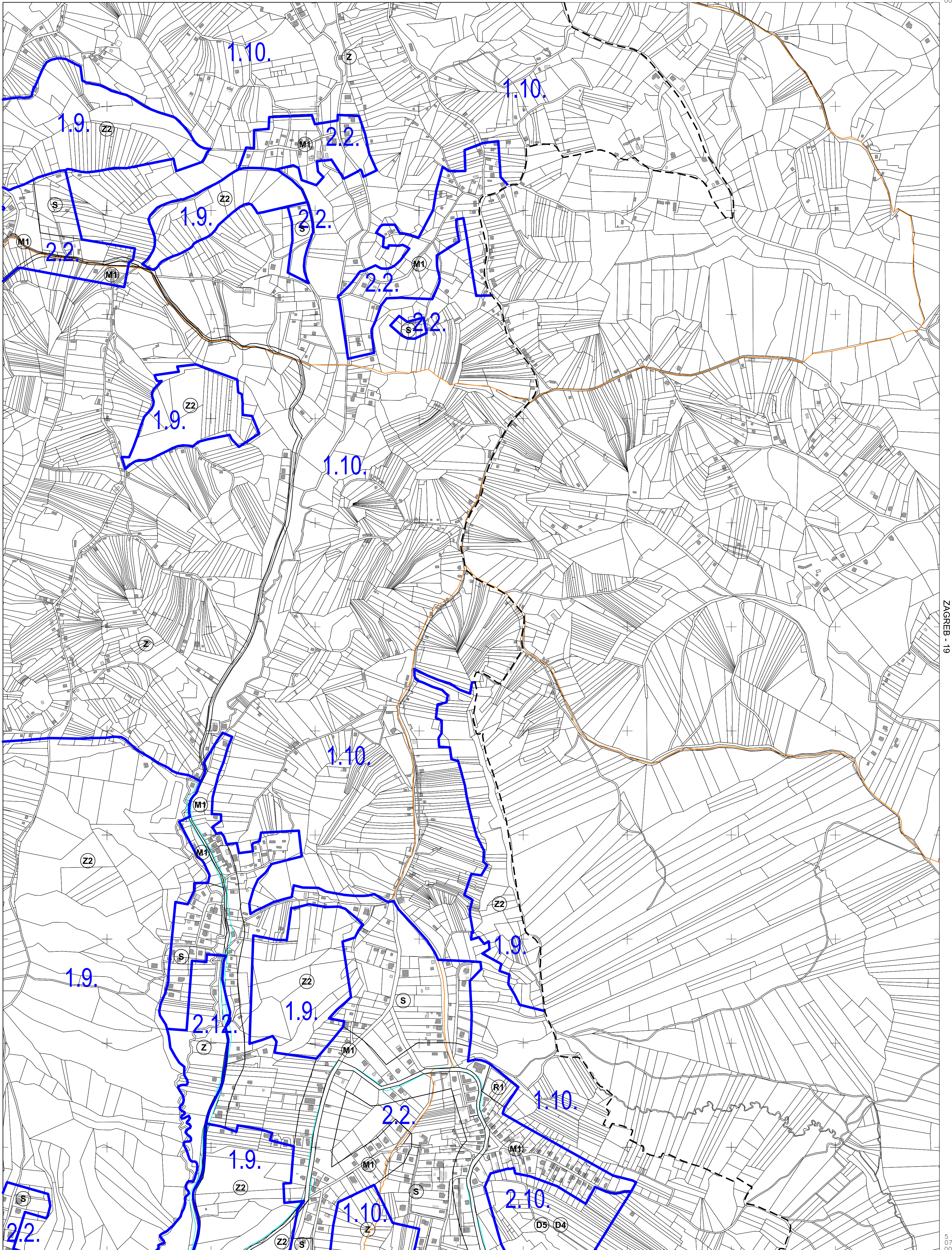
000 100 000

KATASTARSKE OPĆINE:
 A - Čučerje
 B - Granešina

IZMJERA:
 A - tahimetrija, ortogonal
 B - fotogrametrija
 C - komasacija
 D - grafička



MJERILO 1:5000



ZAGREB - 17

ZAGREB - 19

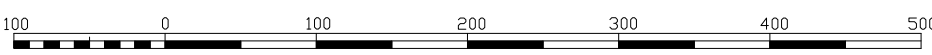
5 079 000 505

KATASTARSKE OPĆINE:

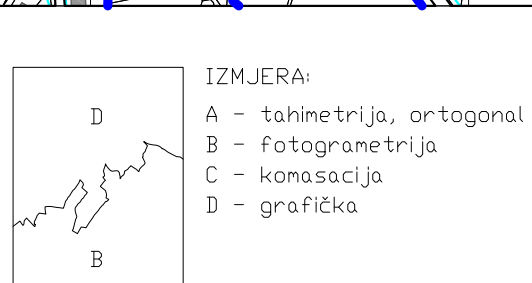
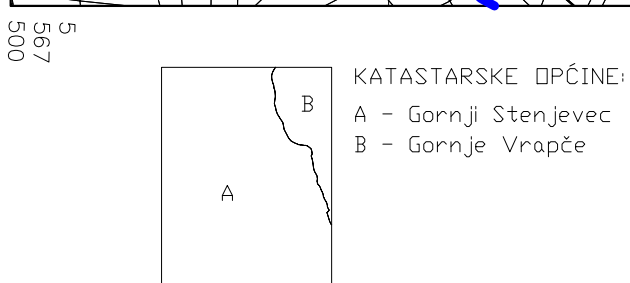
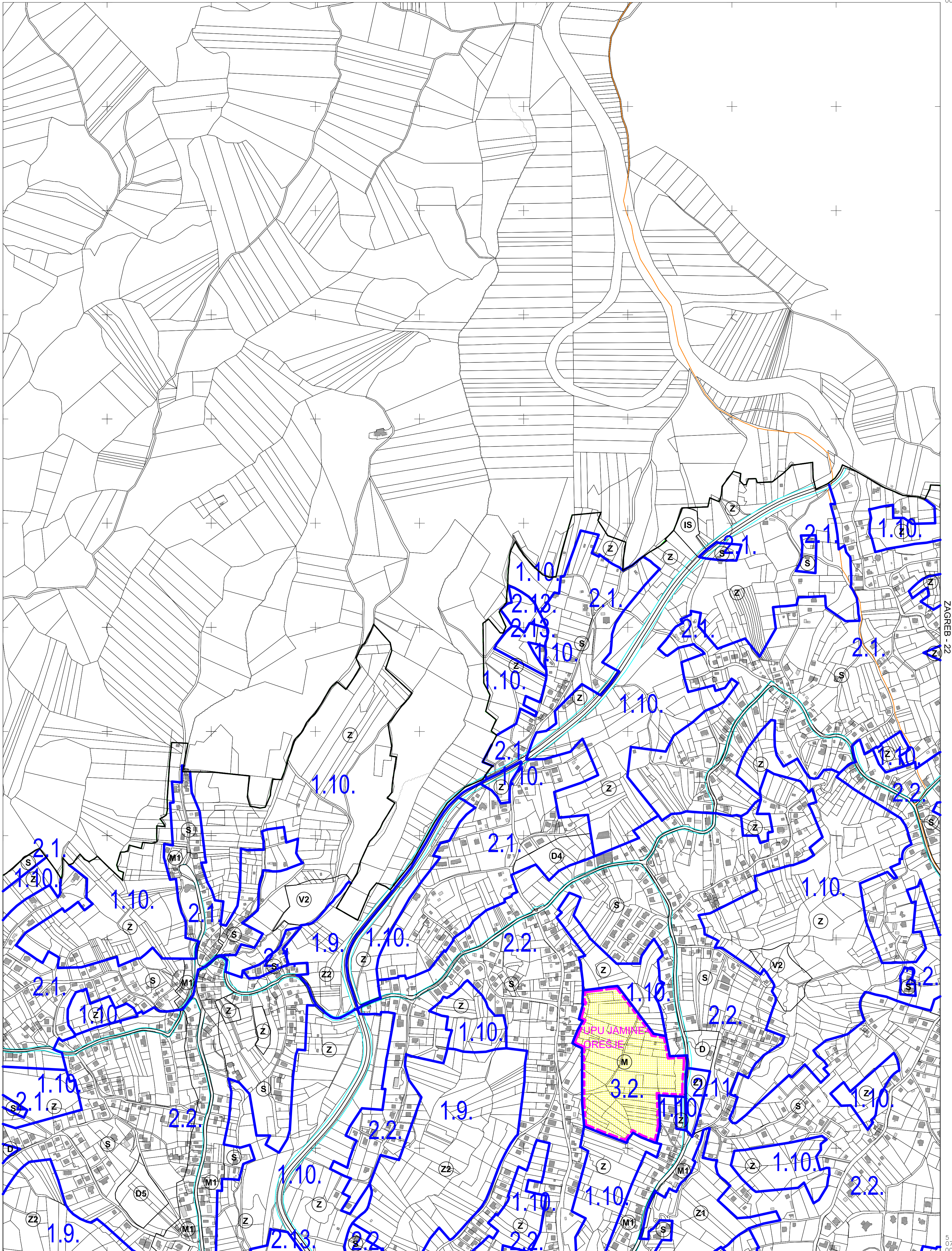
A	Čučer je
B	Granešina
C	Burdekovec
D	Sesvete

IZMJERA:

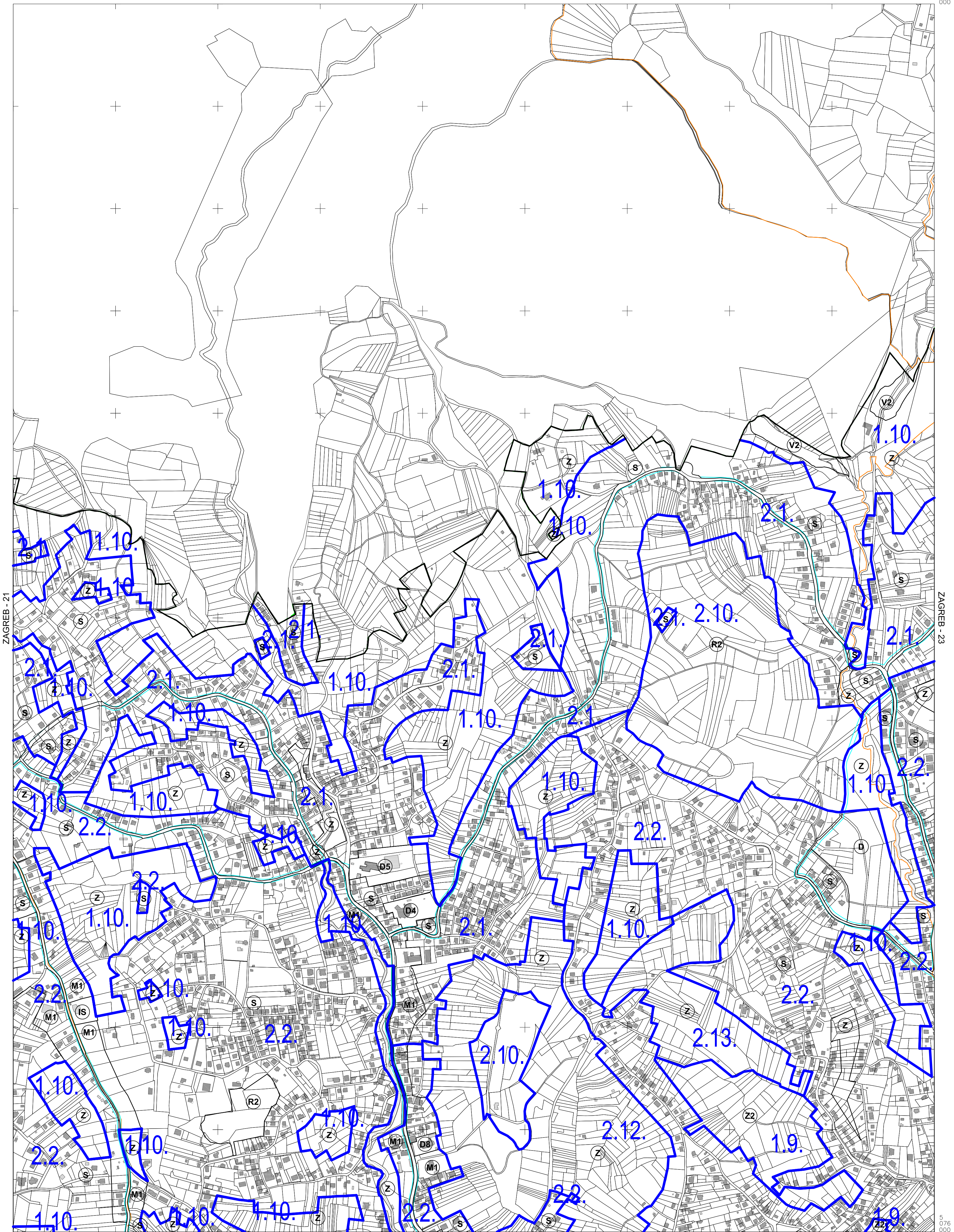
A	tahimetrija, ortogonal
B	fotogrametrija
C	komasacija
D	grafička



MJERILO 1:5000



MJERILO 1:5000

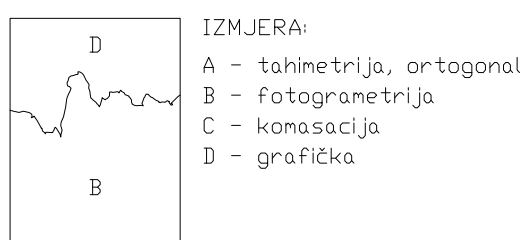


ZAGREB - 21

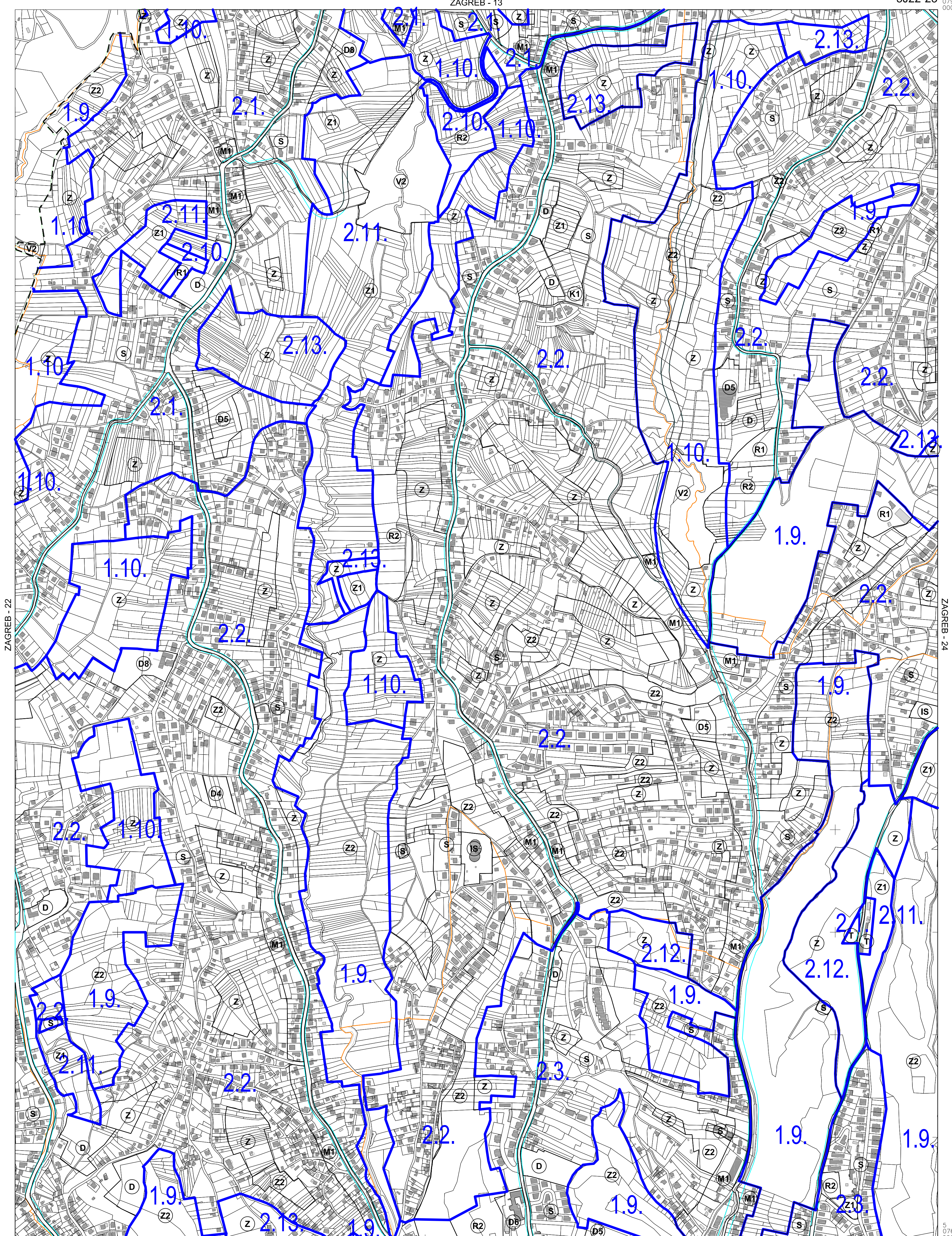
ZAGREB - 23

067
695

076
000
002

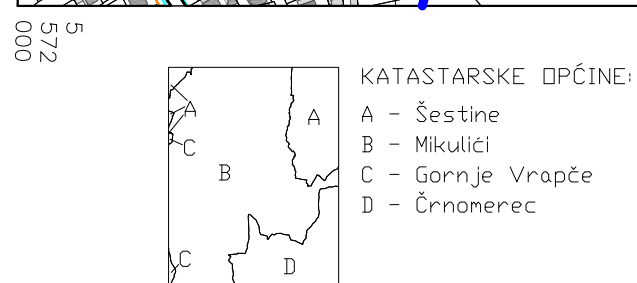


MJERILO 1:5000

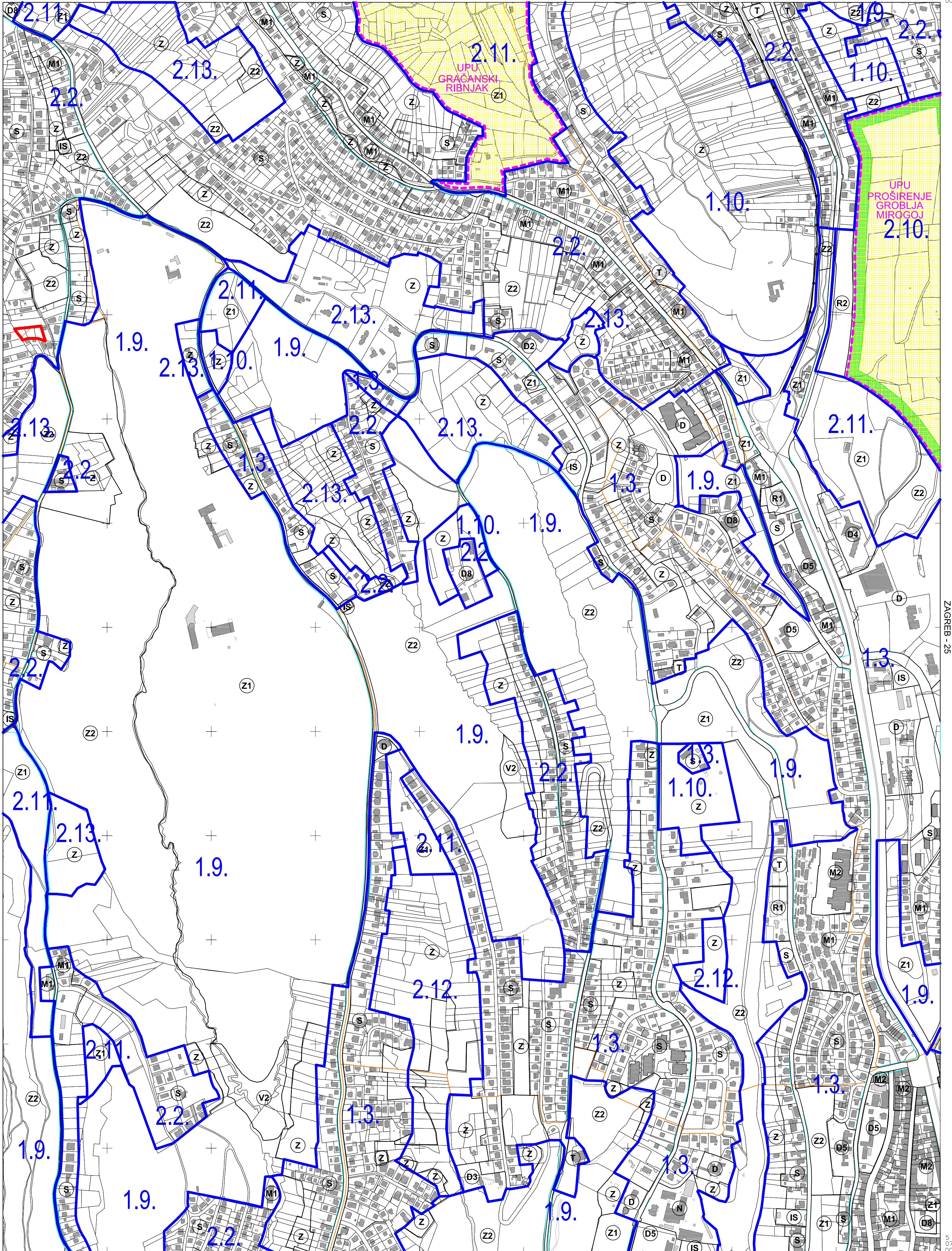


ZAGREB - 22

ZAGREB - 24



MJERILO 1:5000

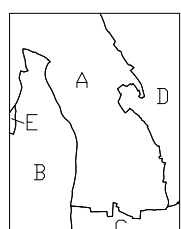


ZAGREB - 23

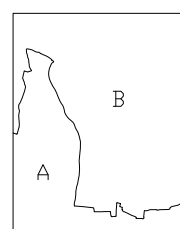
ZAGREB - 25

574
 250

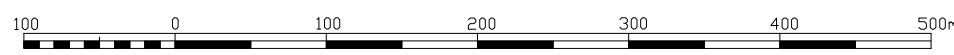
505
 505



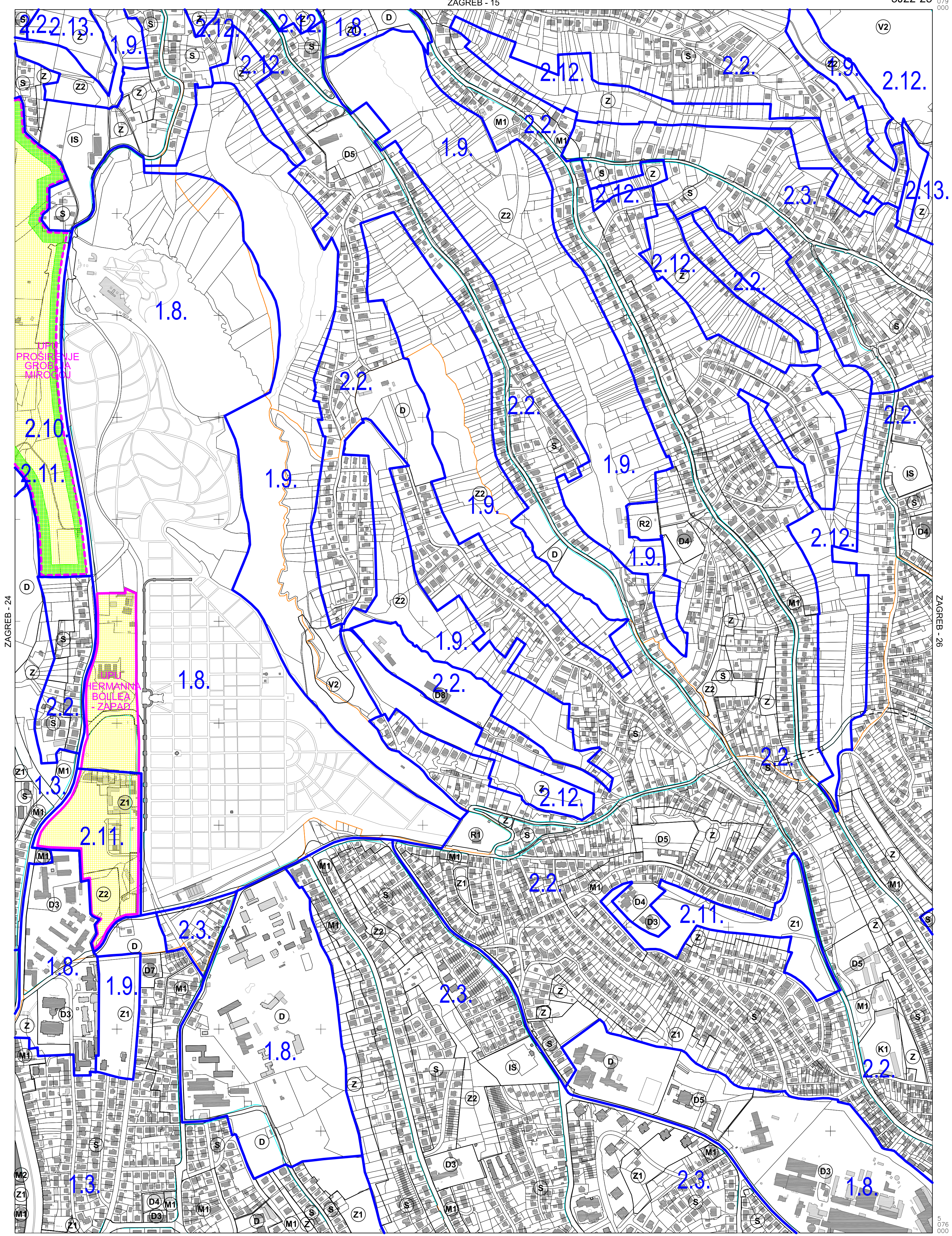
KATASTARSKE OPĆINE:
 A - Šestine
 B - Črnomerec
 C - Centar
 D - Gračani
 E - Mikulici



IZMJERA:
 A - tahimetrija, ortogonal
 B - fotogrametrija
 C - komasacija
 D - grafička



MJERILO 1:5000



ZAGREB - 24

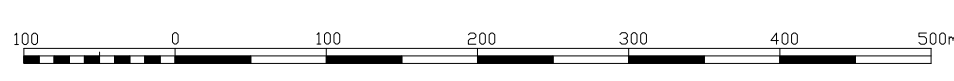
ZAGREB - 26

KATASTARSKE OPĆINE:

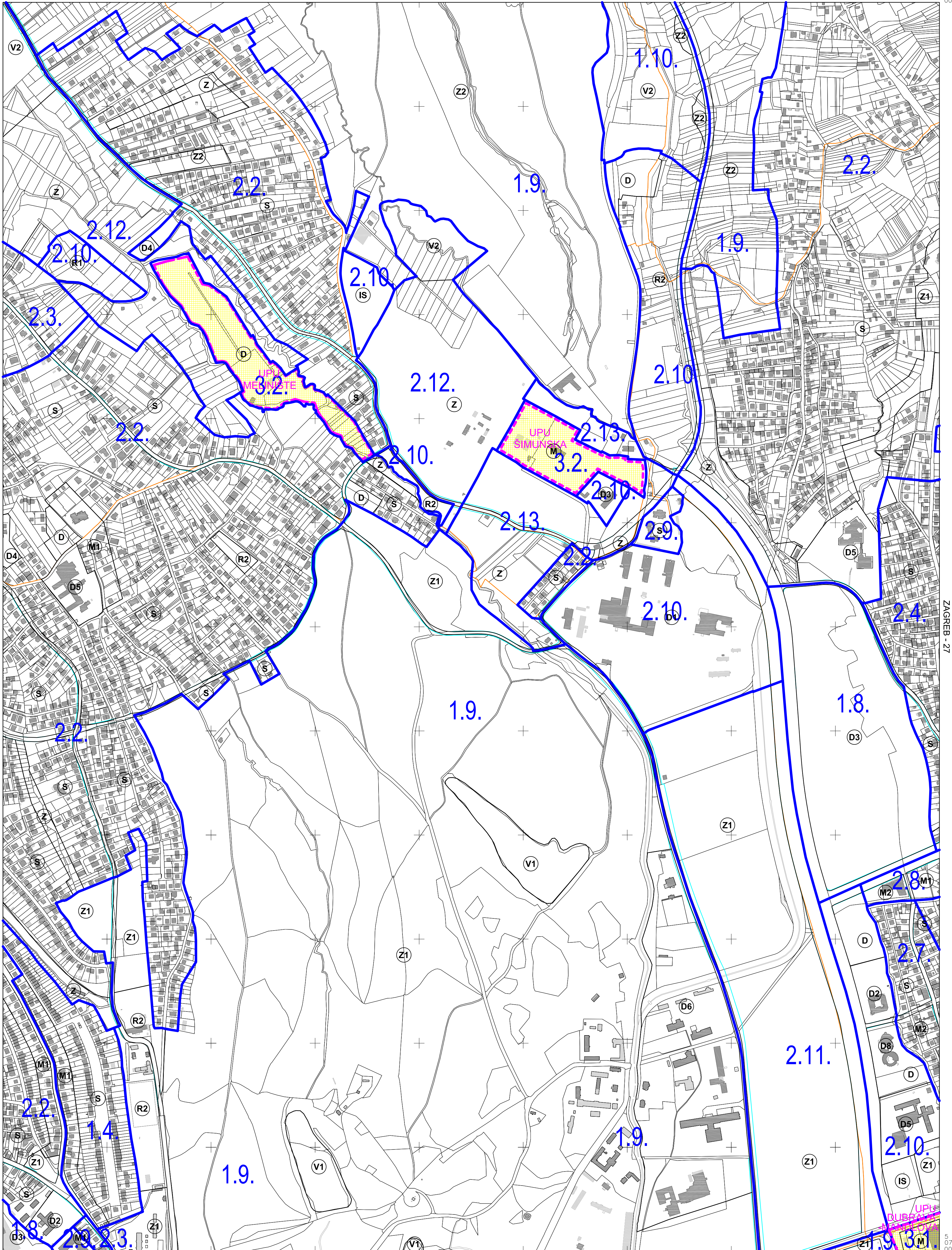
A	Remete
B	Gračani
C	Centar
D	Maksimir

IZMJERA:

A	tahimetrija, ortogonal
B	fotogrametrija
C	komasacija
D	grafička



MJERILO 1:5000



KATASTARSKE OPĆINE:

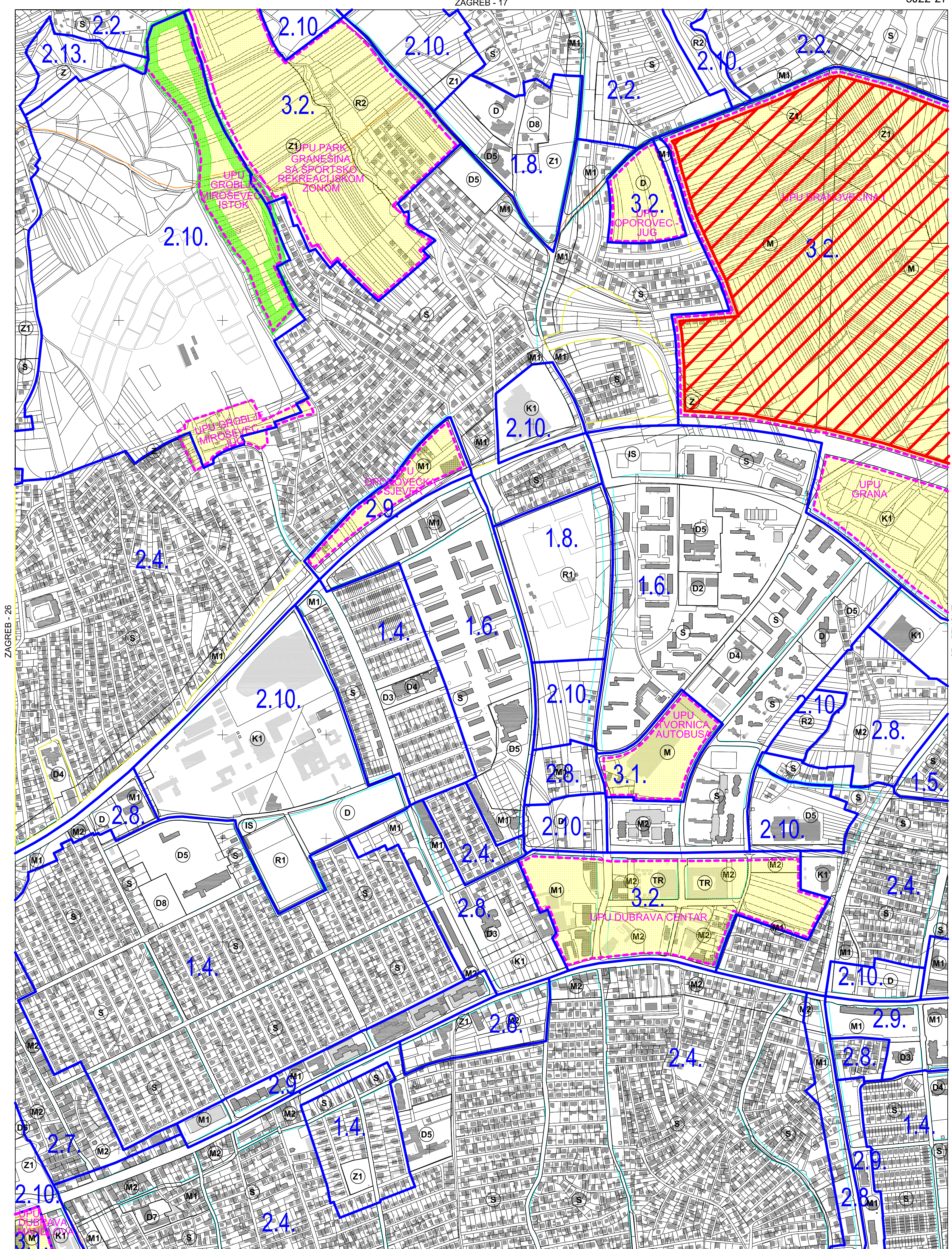
A	Remete
B	Markuševac
C	Granešina
D	Dubrava
E	Maksimira
F	Peščenica

IZMJERA:

A	tahimetrija, ortogonal
B	fotogrametrija
C	komasacija
D	grafička



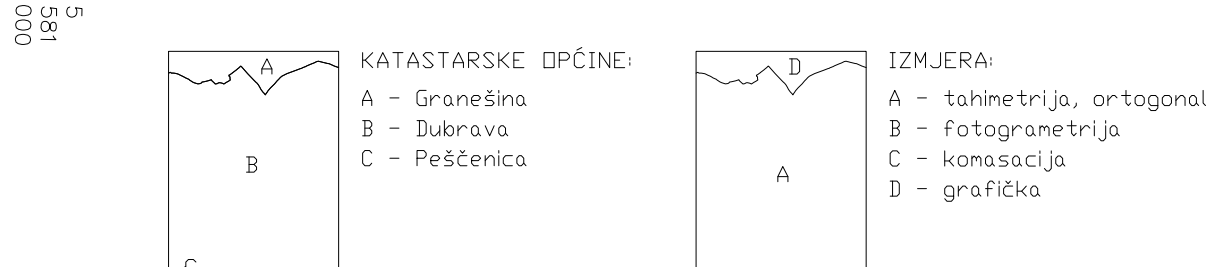
MJERILO 1:5000



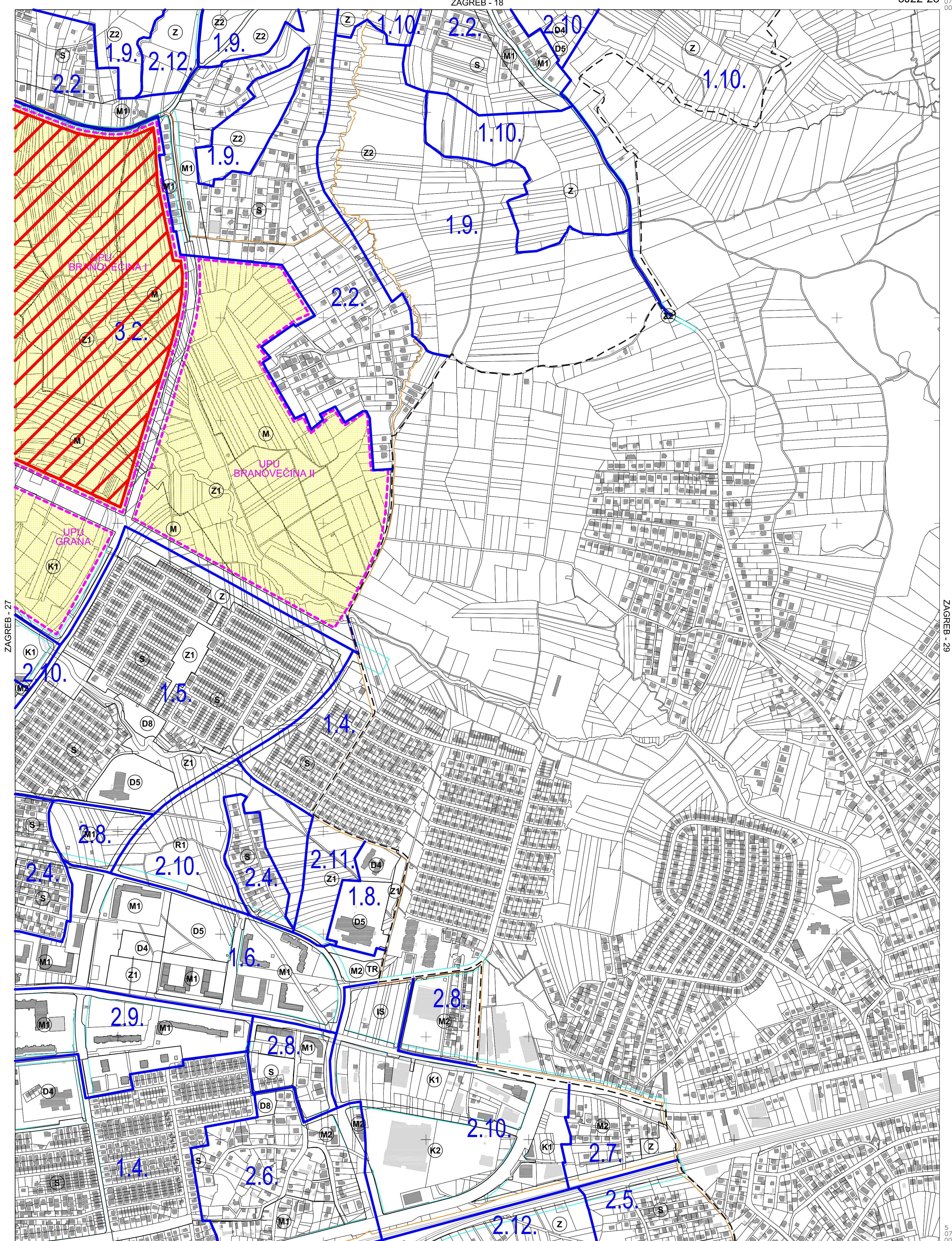
ZAGREB - 26

ZAGREB - 28

076
 000
 000



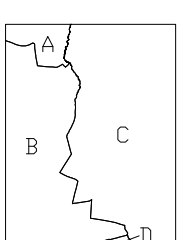
MJERILO 1:5000



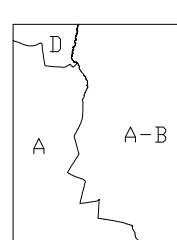
ZAGREB - 27

ZAGREB - 29

5 076
 000
 500
 500



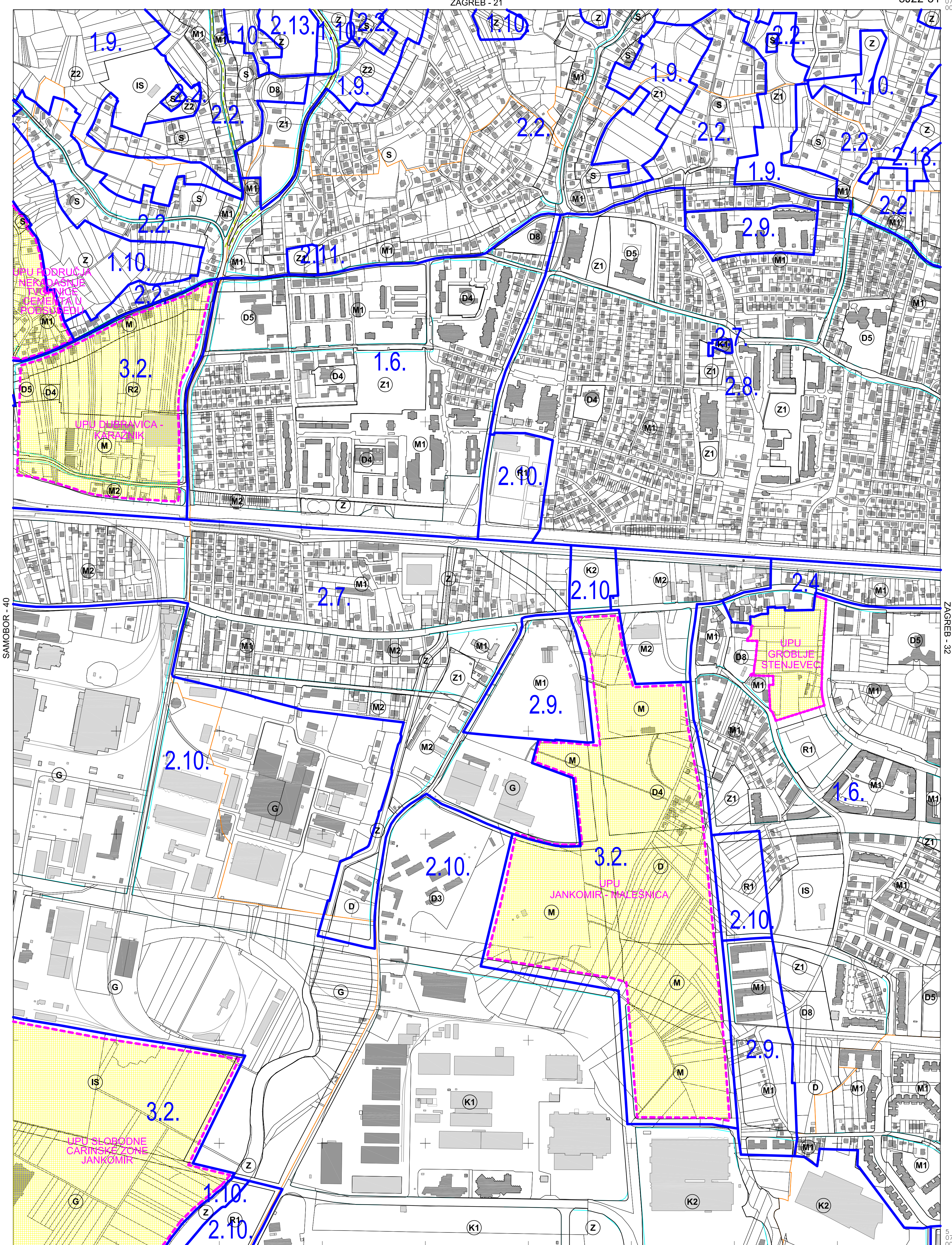
KATASTRASKE OPĆINE:
 A - Granešino
 B - Dubrava
 C - Sesvete
 D - Resnik



IZMJERA:
 A - tahimetrija, ortogonal
 B - fotogrametrija
 C - komasacija
 D - grafička



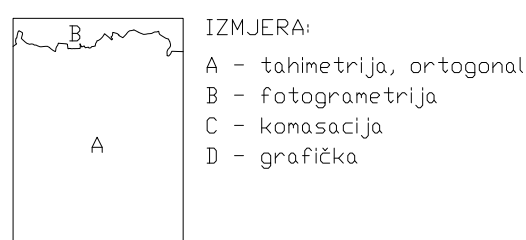
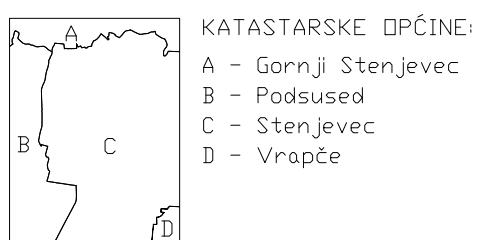
MJERILO 1:5000



SAMOBROR - 40

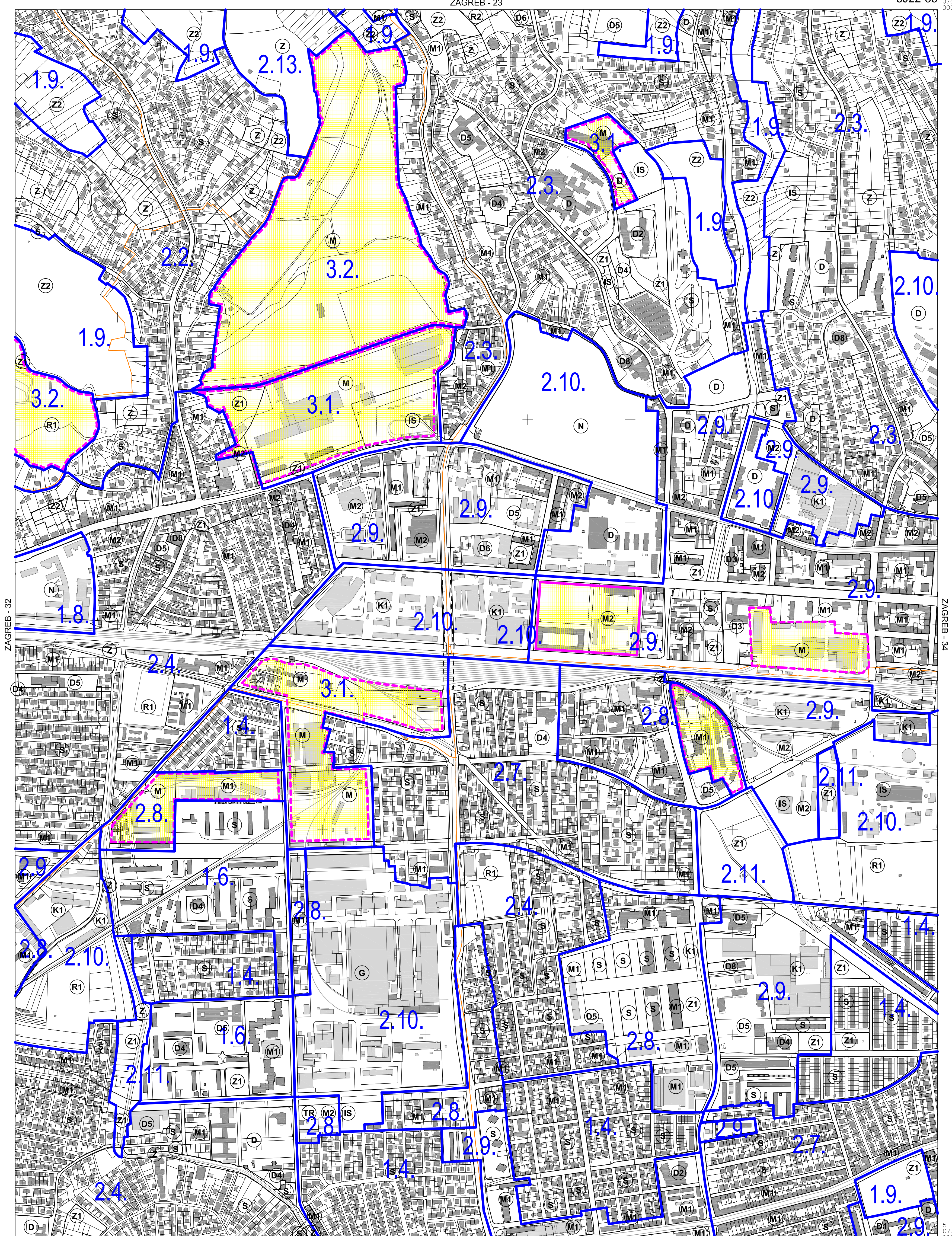
ZAGREB - 32

005
 299



MJERILO 1:5000

ZAGREB - 23

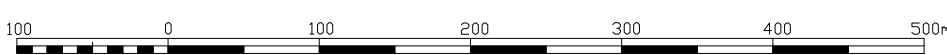
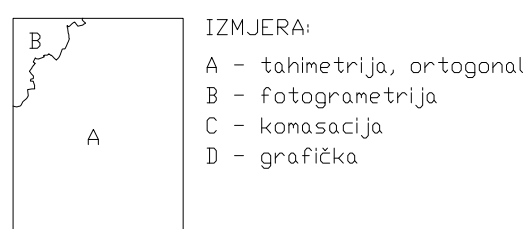
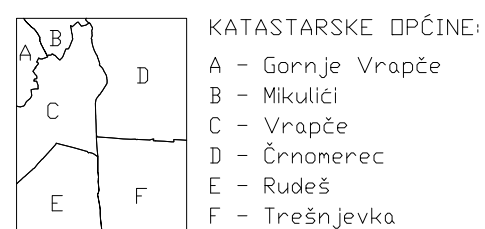


ZAGREB - 32

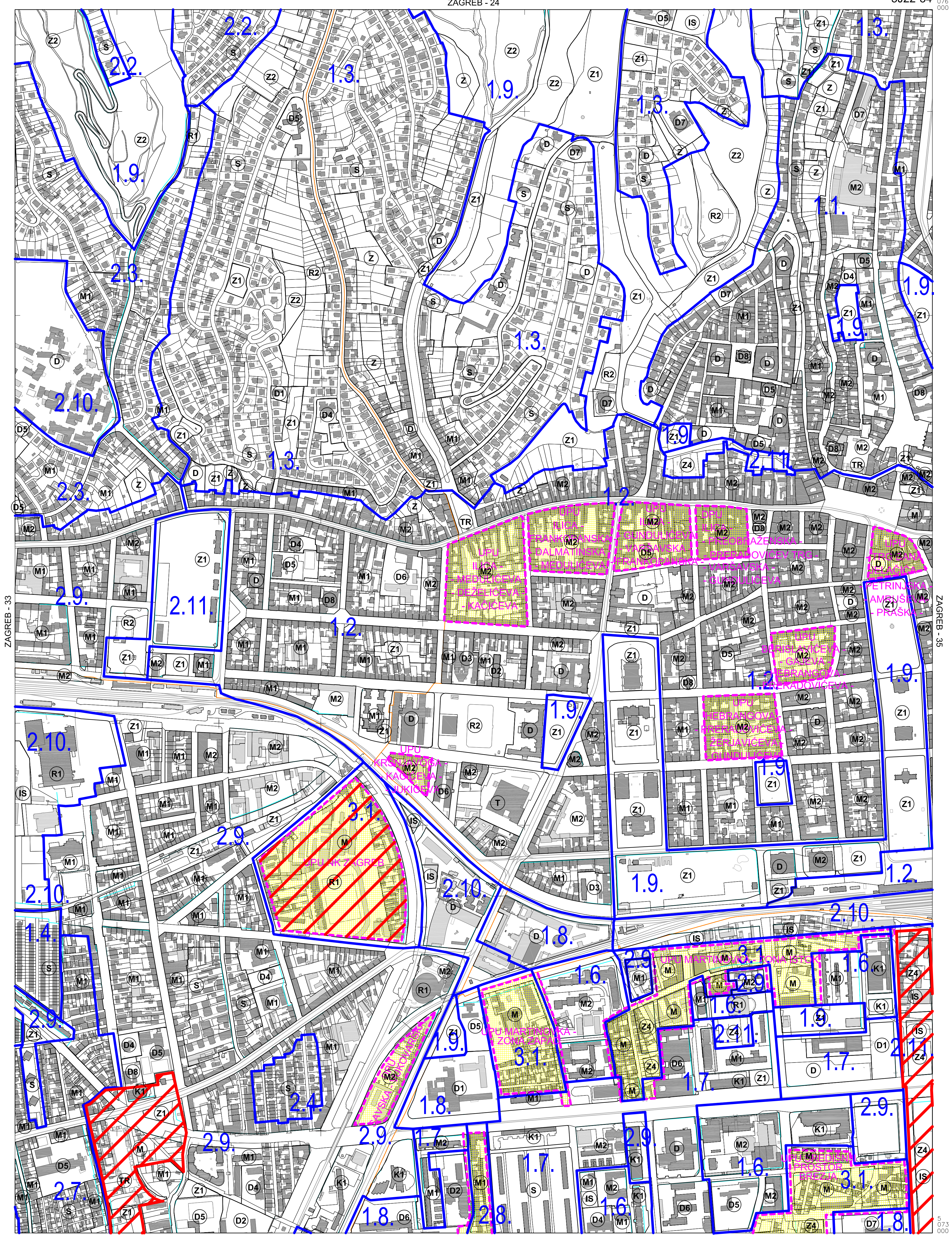
ZAGREB - 34

ZAGREB - 43

Izdava: Gradski ured za katastar i geodetske poslove Grada Zagreba
 prosinac 2013.



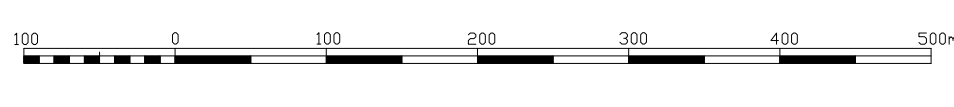
MJERILO 1:5000



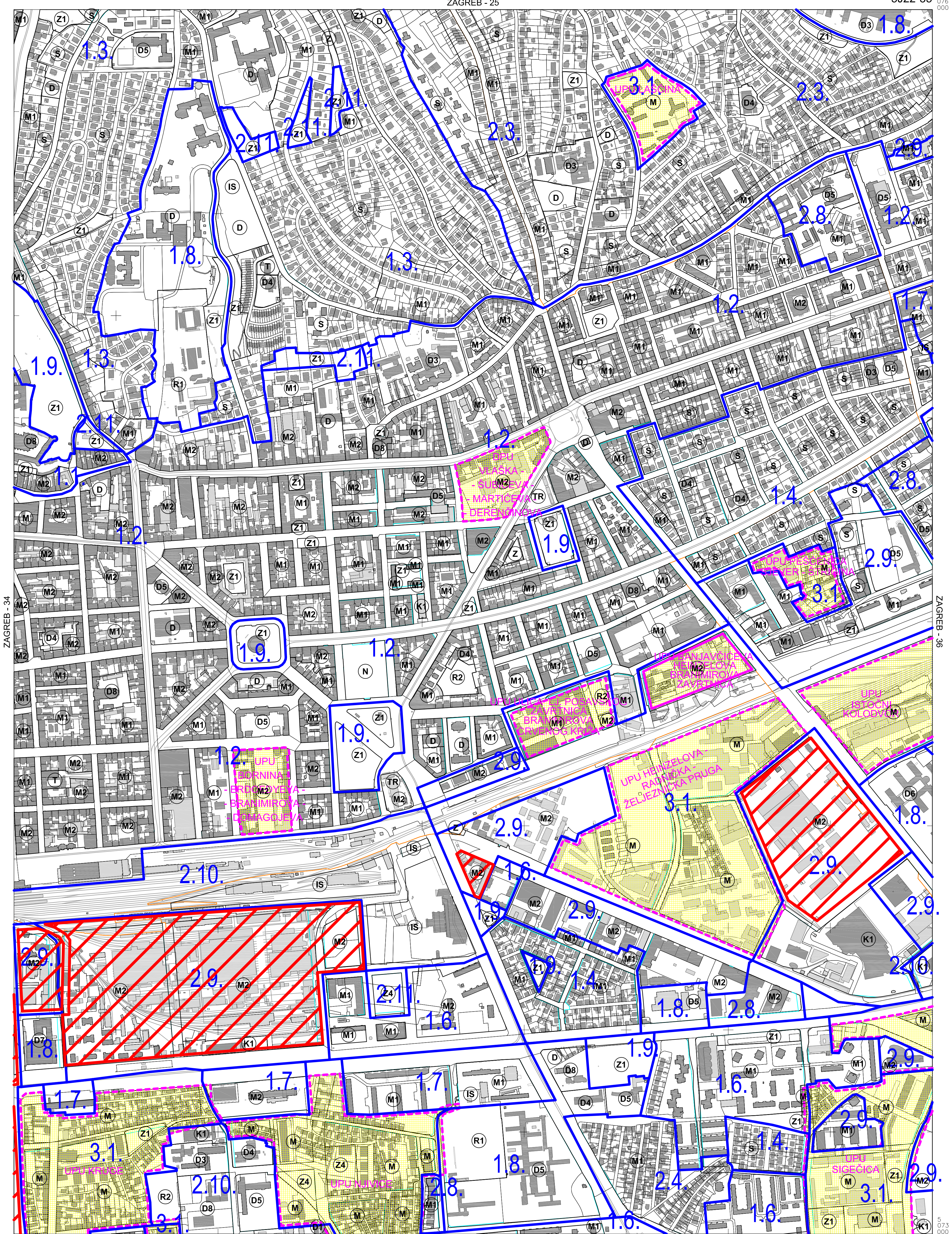
ZAGREB - 33

ZAGREB - 35

KATASTARSKE OPĆINE:		IZMJERA:	
A	Črnomerec	A	tahimetrija, ortogonal
B	Centar	B	fotogrametrija
C	Trešnjevka	C	komasacija
D	Trnje	D	grafička

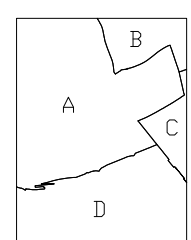


MJERILO 1:5000



ZAGREB - 34

ZAGREB - 36

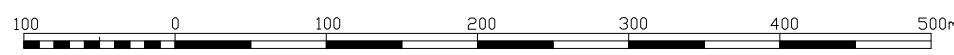


KATASTARSKE OPĆINE:

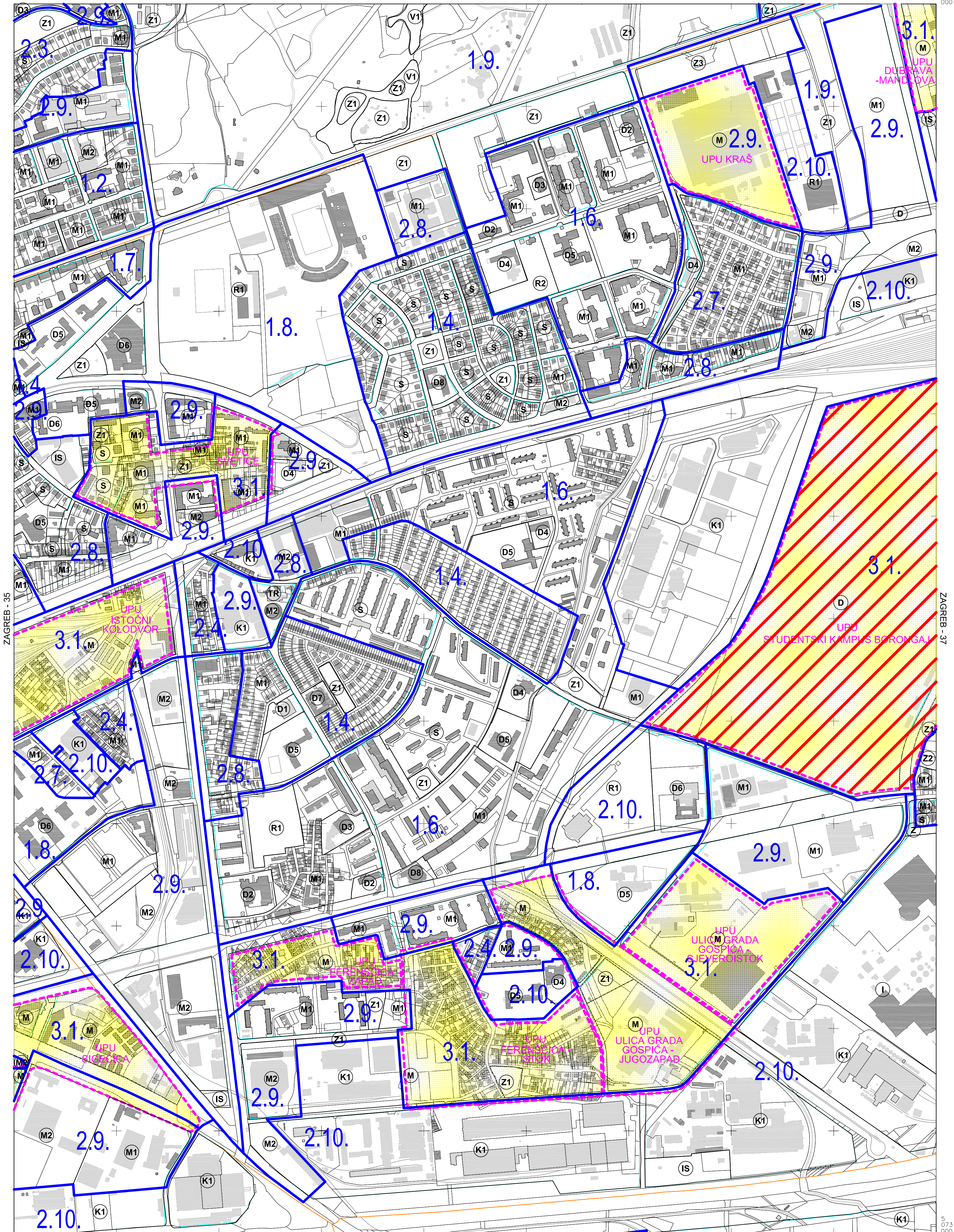
- A - Centar
- B - Maksimir
- C - Peščenica
- D - Trnje

IZMJERA:

- A - tahimetrija, ortogonal
- B - fotogrametrija
- C - komasacija
- D - grafička



MJERILO 1:5000



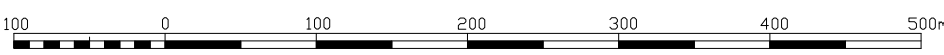
ZAGREB - 35

ZAGREB - 37

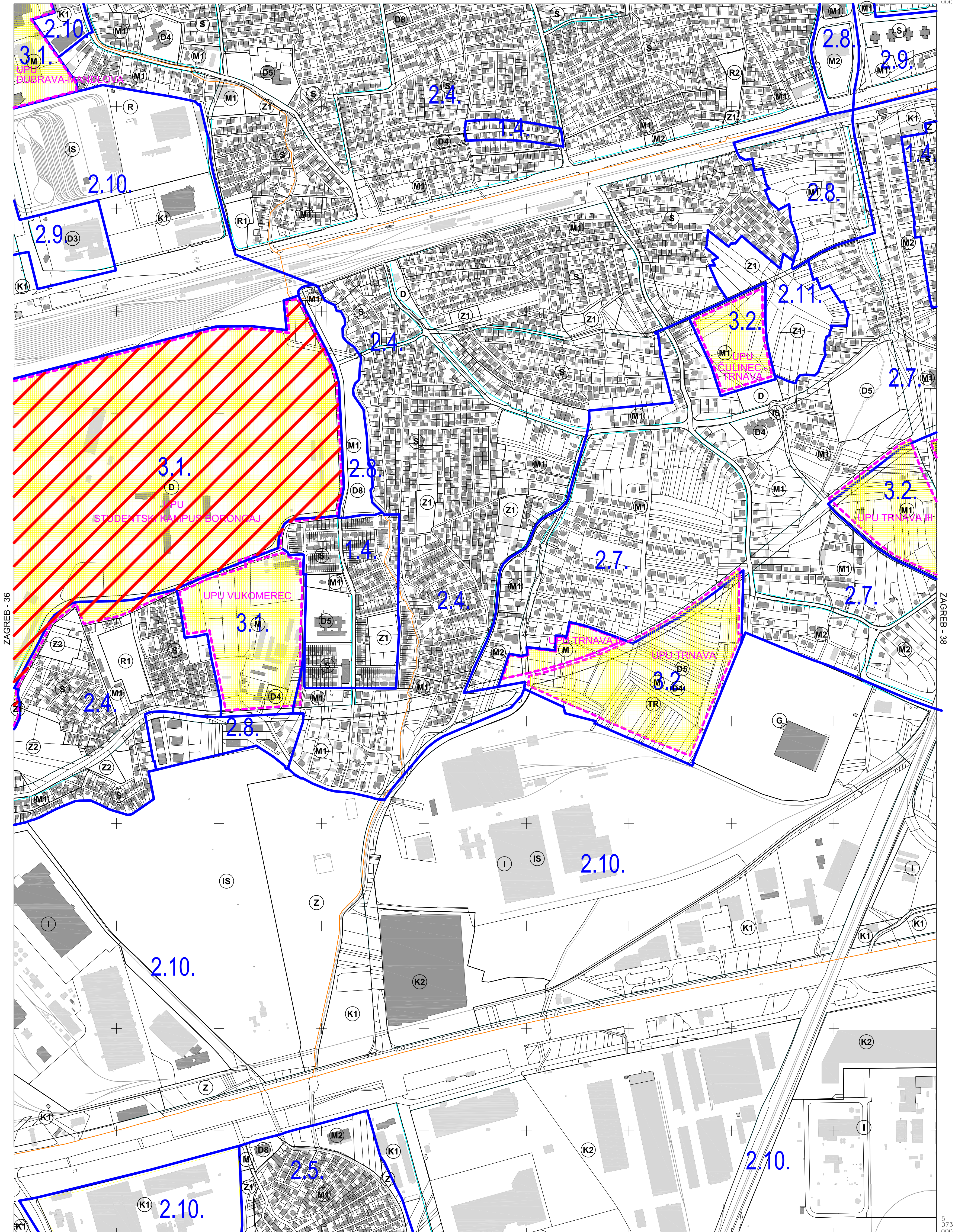
5 073
 000
 000

KATASTARSKE OPĆINE:
 A - Maksimir
 B - Peščenica
 C - Trnje
 D - Žitnjak

IZMJERA:
 A - tahimetrija, ortogonal
 B - fotogrametrija
 C - komasacija
 D - grafička



MJERILO 1:5000



ZAGREB - 36

ZAGREB - 38

073
 000
 000

KATASTARSKE OPĆINE:

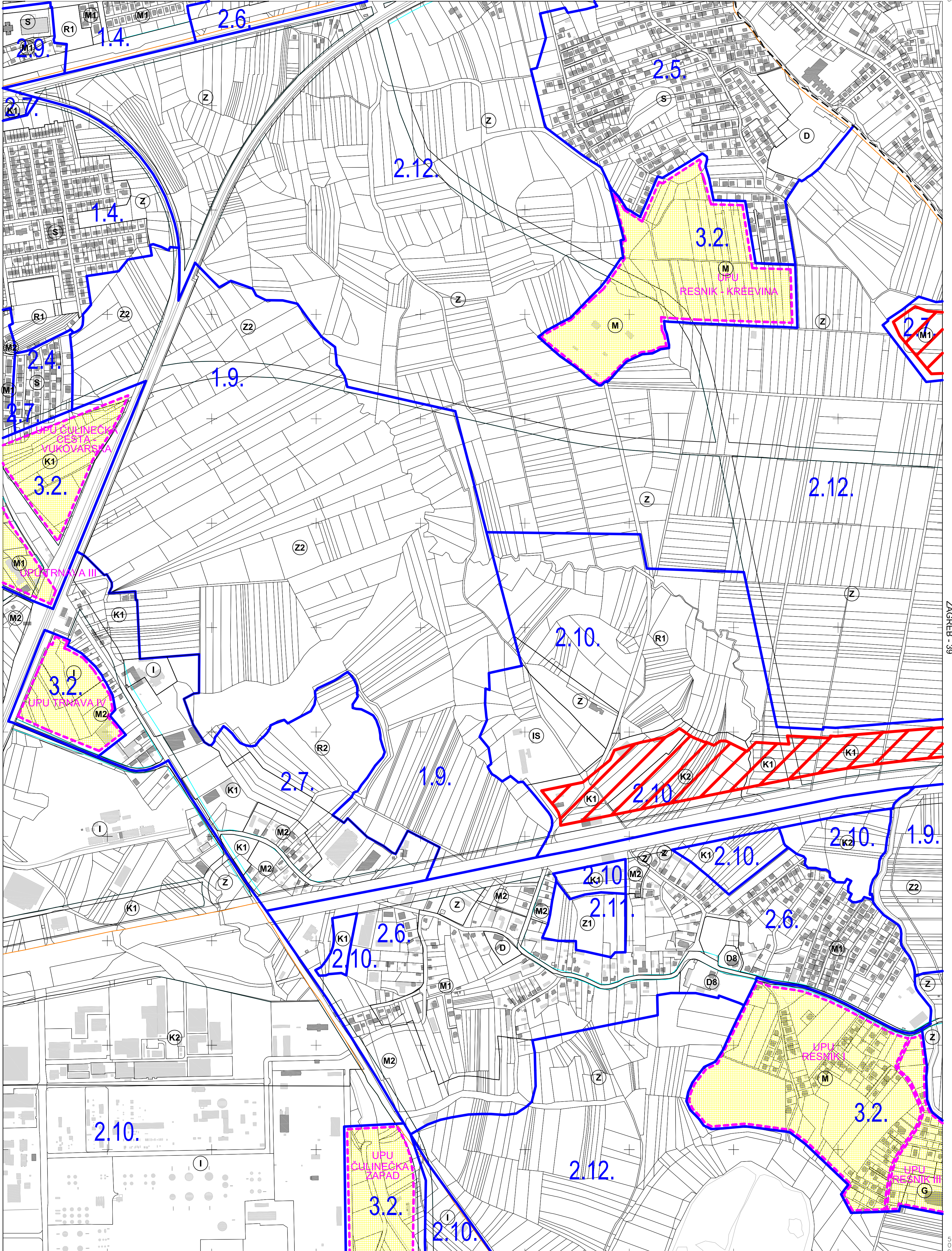
A	Dubrava
B	Peščenica
C	Resnik
D	Žitnjak

IZMJERA:

A	tahimetrija, ortogonal
B	fotogrametrija
C	komasacija
D	grafička



MJERILO 1:5000



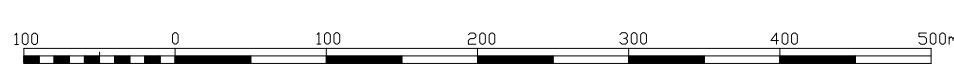
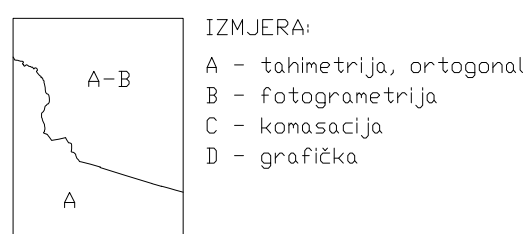
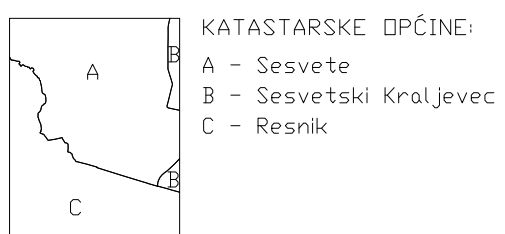
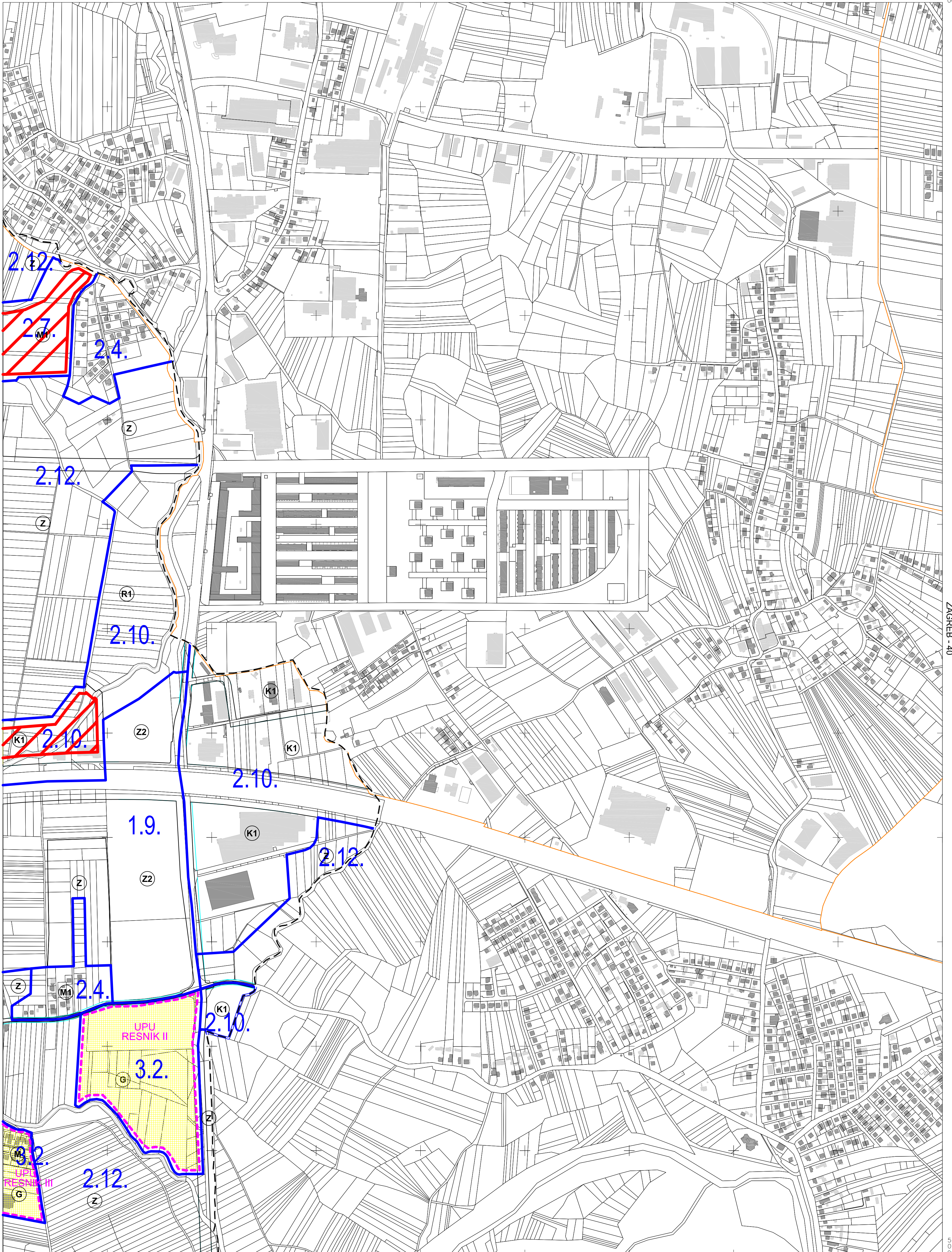
ZAGREB - 37

ZAGREB - 39

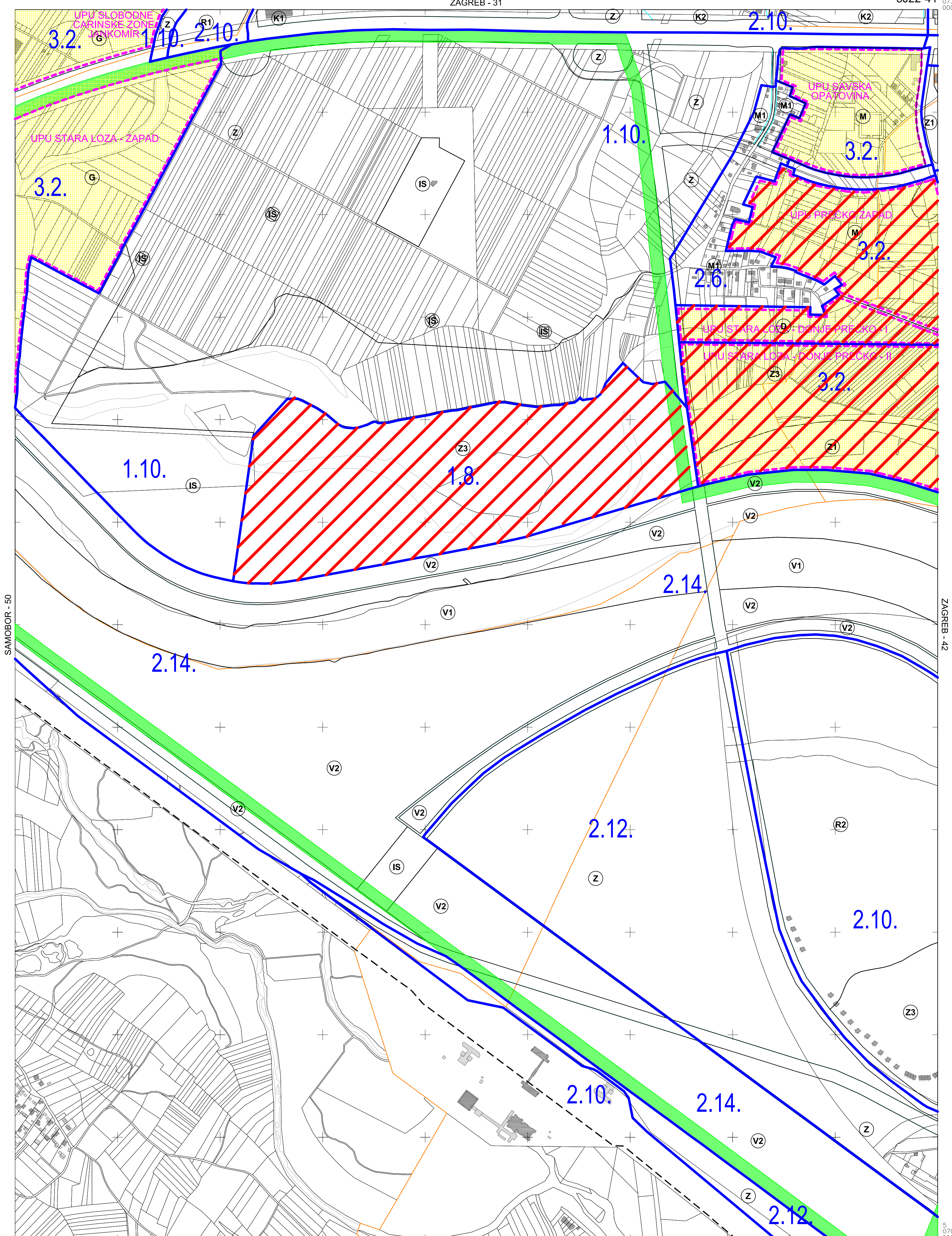
073
 000
 505

<p>KATASTARSKE OPĆINE:</p> <ul style="list-style-type: none"> A - Dubrava B - Sesvete C - Resnik D - Žitnjak 	<p>IZMJERA:</p> <ul style="list-style-type: none"> A - tahimetrija, ortogonal B - fotogrametrija C - komasacija D - grafička 	<p>100 0 100 200 300 400 500m</p>
--	--	-----------------------------------

MJERILO 1:5000



MJERILO 1:5000



SAMOBOR - 50

ZAGREB - 42

VELIKA GORICA - 1

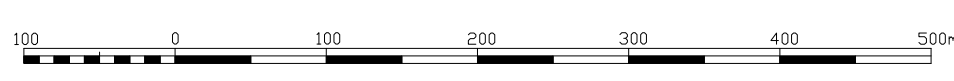
Izrada: Gradski ured za katastar i geodetske poslove Grada Zagreba
 prosinac 2013.

KATASTRARSKE OPĆINE:

A	Podused
B	Vrapče
C	Stenjevec
D	Lučko
E	Blato

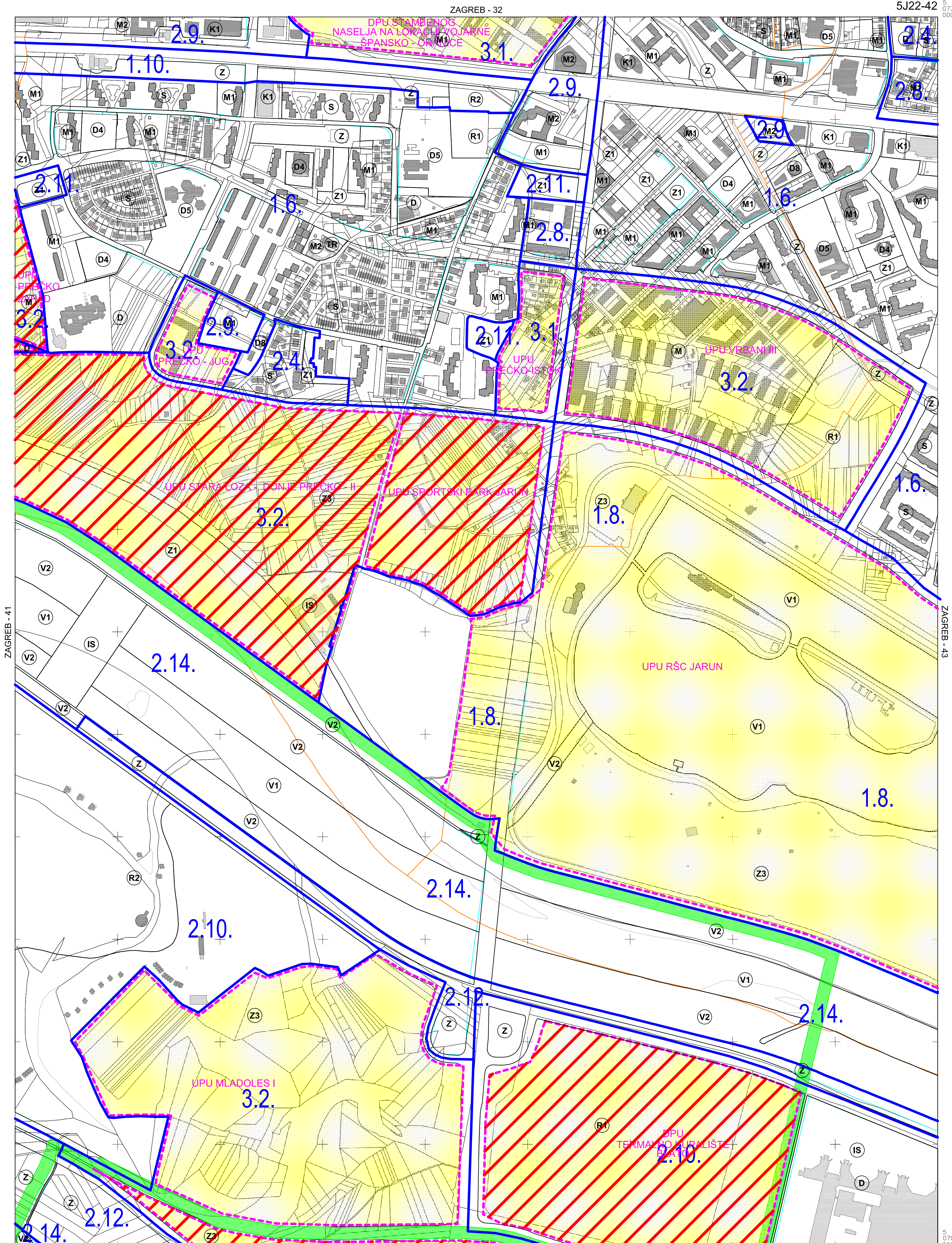
IZMJERA:

A	tahimetrija, ortogonal
B	fotogrametrija
C	komasacija
D	grafička



MJERILO 1:5000

ZAGREB - 32



ZAGREB - 41

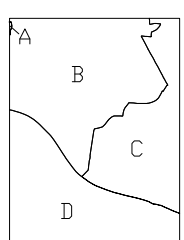
ZAGREB - 43

VELIKA GORICA - 2


Izrada: Gradski ured za katastar i geodetske poslove Grada Zagreba
 prosinac 2013.

067
 695
 5

070
 000
 002
 003



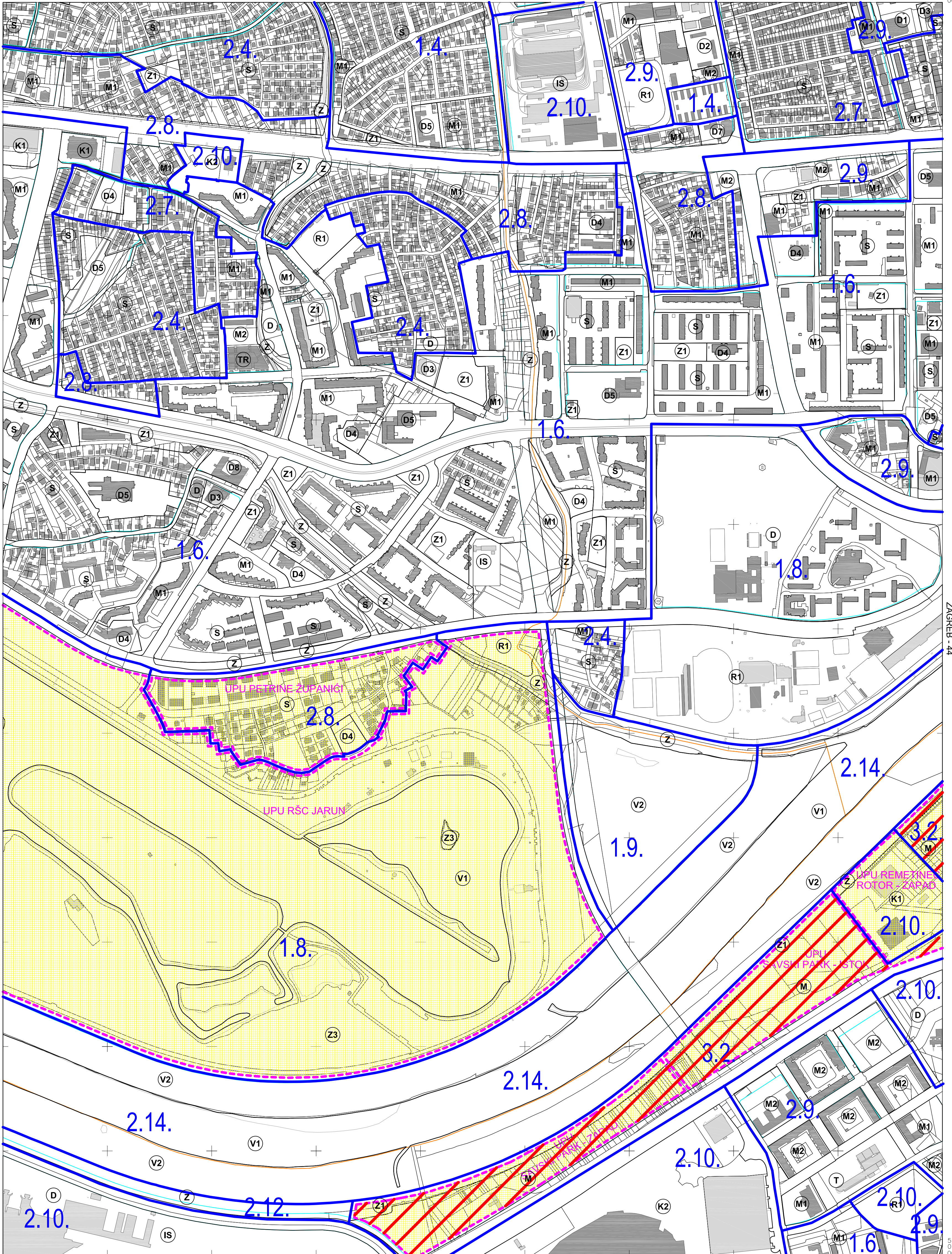
KATASTARSKE OPĆINE:
 A - Stenjevec
 B - Vrapče
 C - Rušeš
 D - Blato



IZMJERA:
 A - tahimetrija, ortogonal
 B - fotogrametrija
 C - komasacija
 D - grafička



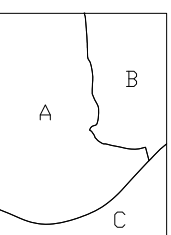
MJERILO 1:5000




VELIKA GORICA - 3

Izrada: Gradski ured za katastar i geodetske poslove Grada Zagreba
 prosinac 2013.

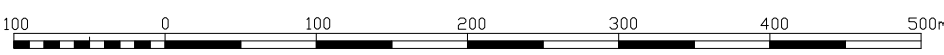
572
 000



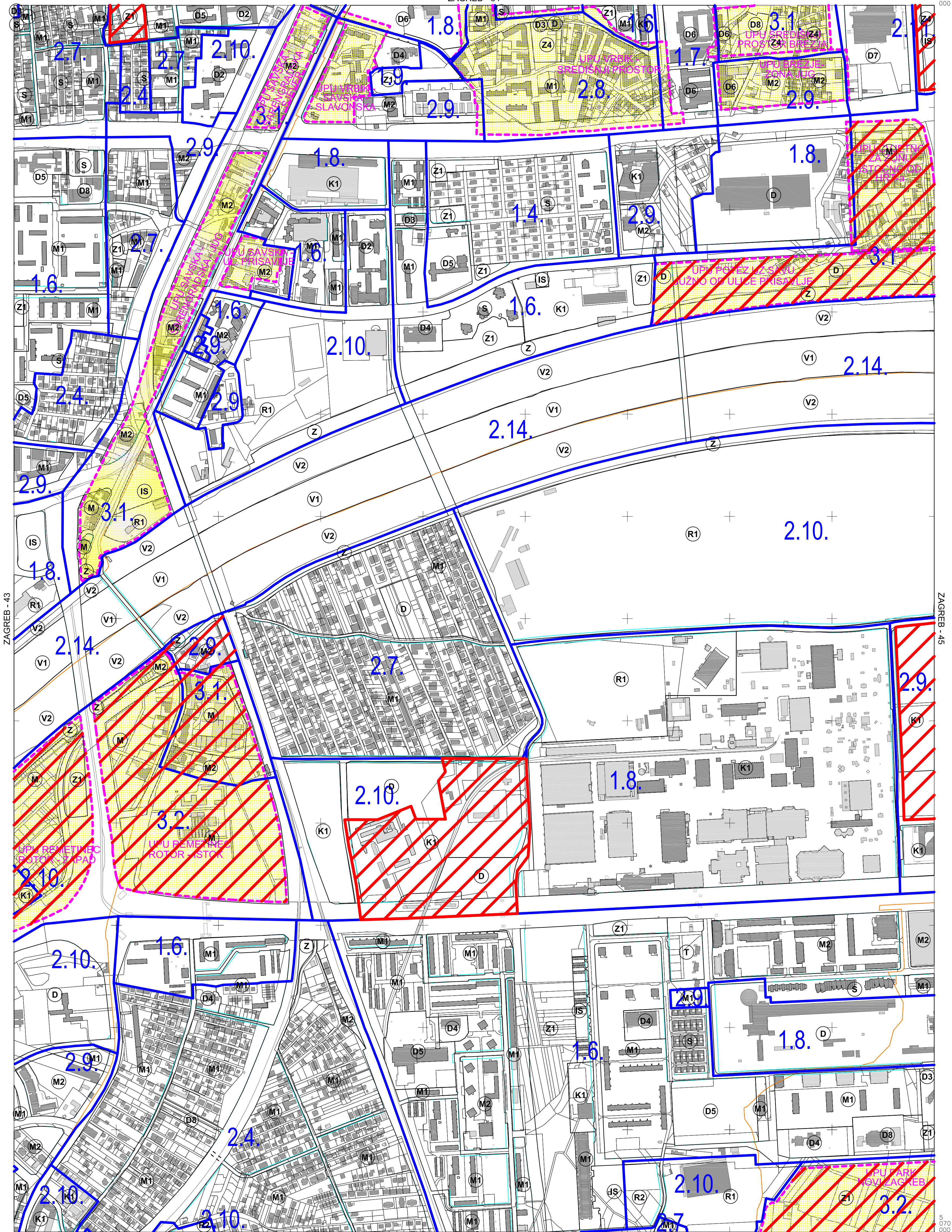
KATAstarske OPĆINE:
 A - Ruđeš
 B - Trešnjevka
 C - Blato



IZMJERA:
 A - tahimetrija, ortogonal
 B - fotogrametrija
 C - komasacija
 D - grafička



MJERILO 1:5000



ZAGREB - 43

ZAGREB - 45

VELIKA GORICA - 4

Izrada: Gradski ured za katastar i geodetske poslove Grada Zagreba
 prosinac 2013.

5 073
 000
 005

KATASTARSKE OPĆINE:

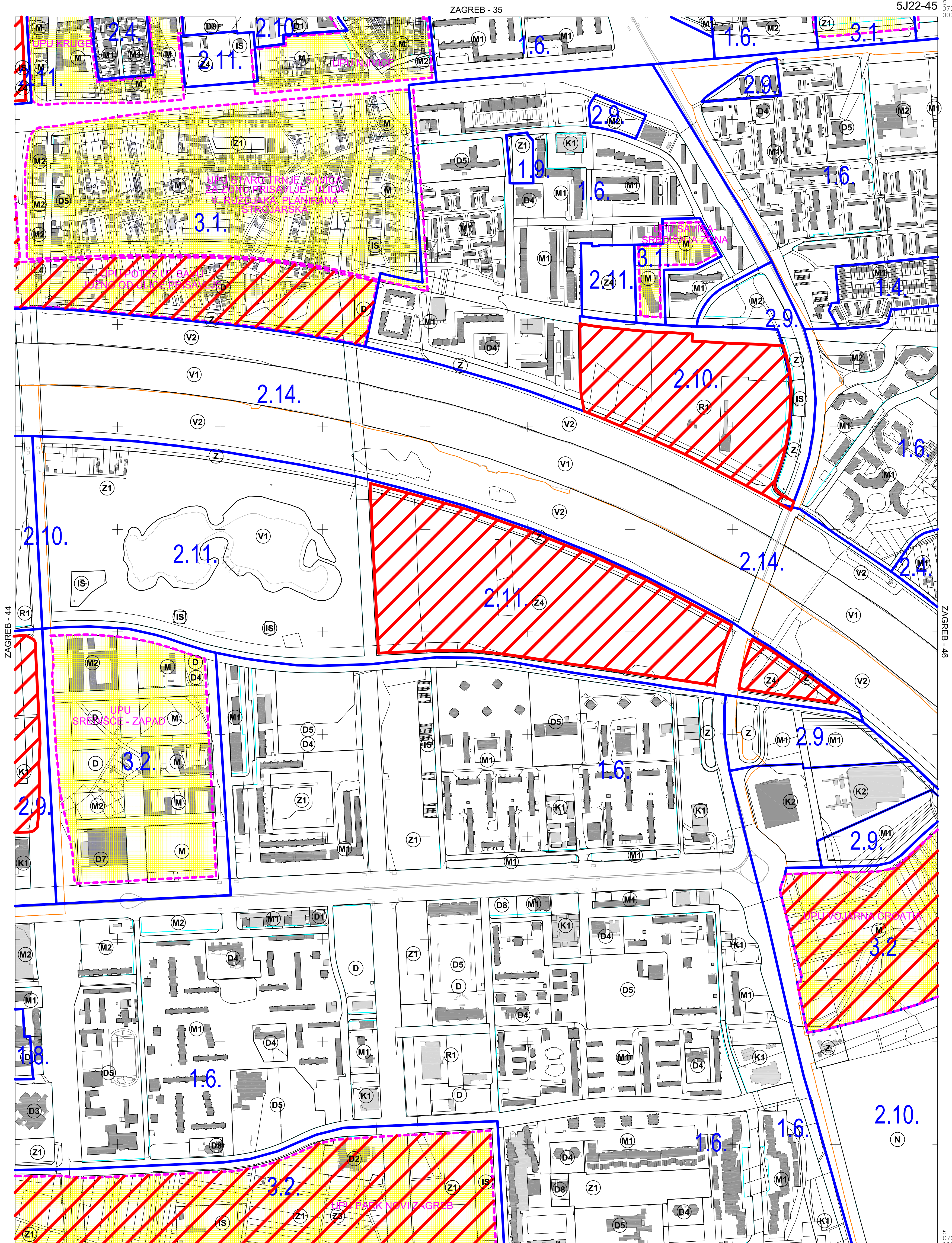
A	Trešnjevka
B	Trnje
C	Blato
D	Klara
E	Zapruđski otok

IZMJERA:

A	tahimetrija, ortogonal
B	fotogrametrija
C	komasacija
D	grafička



MJERILO 1:5000



ZAGREB - 44

ZAGREB - 46

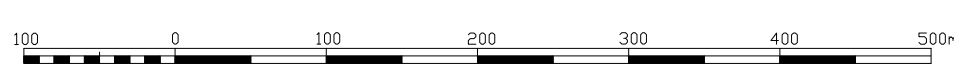
005
 9/5

KATASTRARSKÉ OPĆINE:

A	Trnje
B	Žitnjak
C	Klara
D	Zaprudski Otok
E	Jakuševac

IZMJERA:

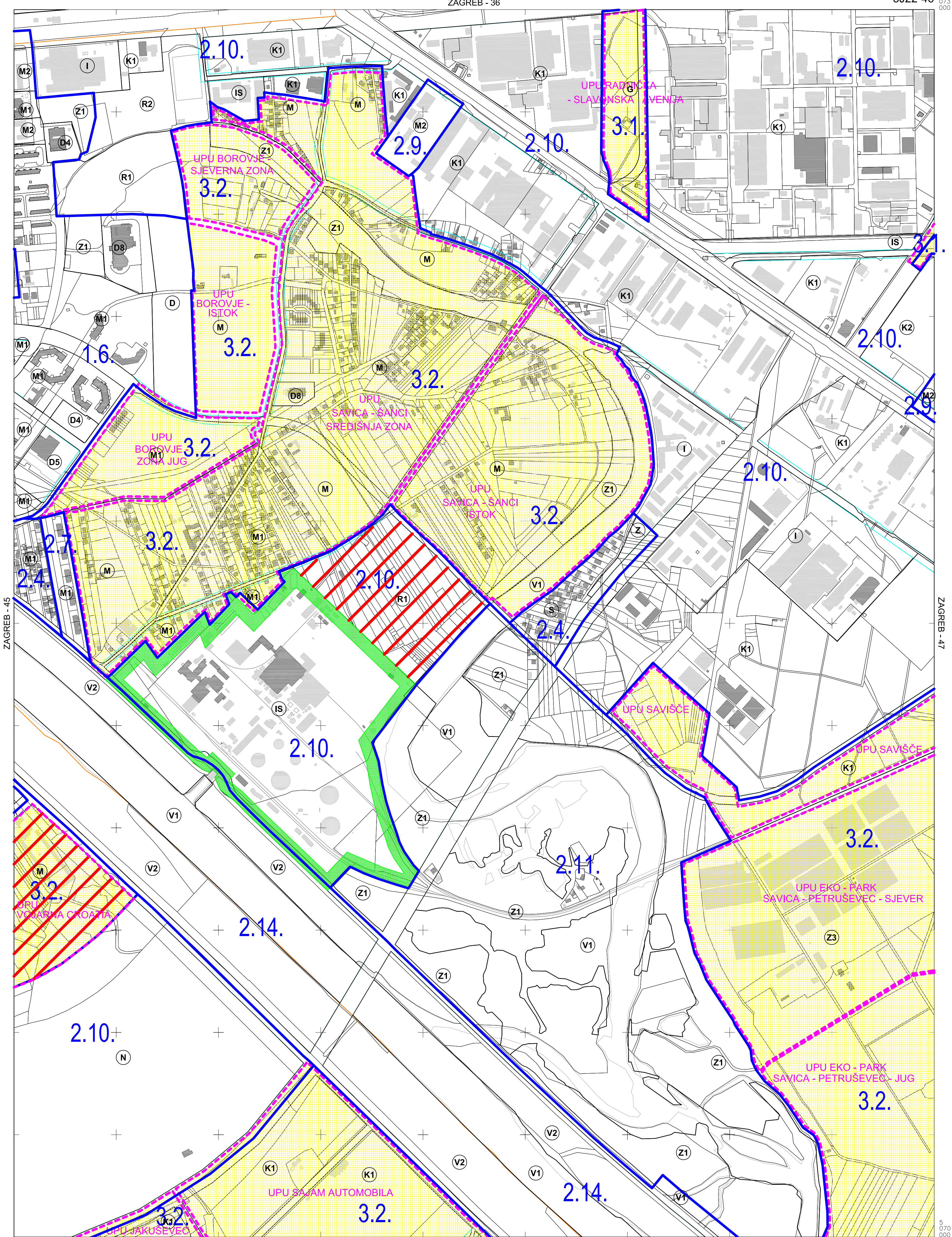
A	tahimetrija, ortogonal
B	fotogrametrija
C	komasacija
D	grafička



MJERILO 1:5000

Izrada: Gradski ured za katastar i geodetske poslove Grada Zagreba
 prosinac 2013.

070
 000
 750
 978



ZAGREB - 45

ZAGREB - 47

VELIKA GORICA - 6

Izrada: Gradski ured za katastar i geodetske poslove Grada Zagreba
 prosinac 2013.

5 070
 000
 000

KATASTRARSKE OPĆINE:

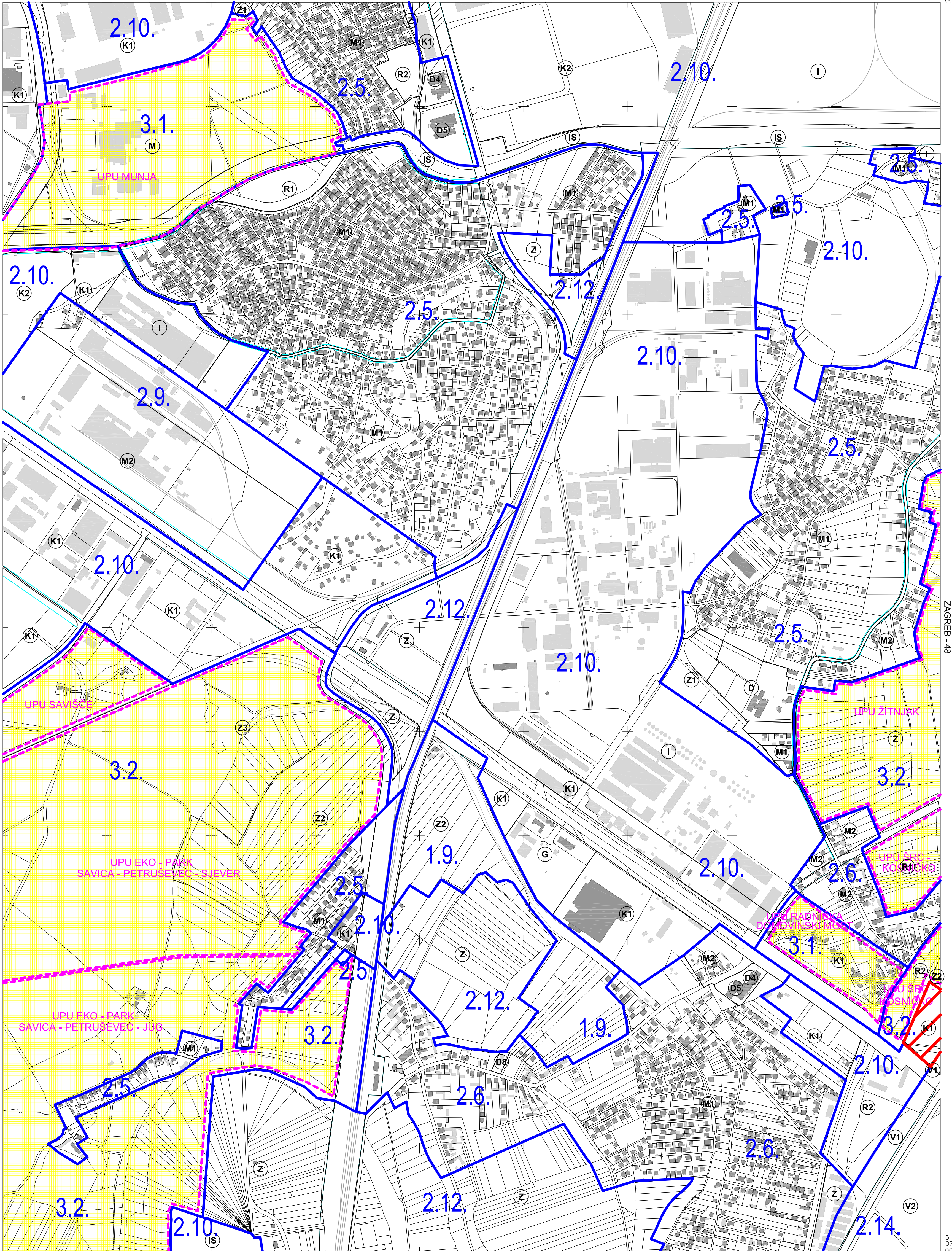
A	Trnje
B	Žitnjak
C	Jakuševac

IZMJERA:

A	tahimetrija, ortogonal
B	fotogrametrija
C	komasacija
D	grafička



MJERILO 1:5000



ZAGREB - 46

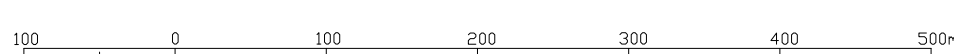
ZAGREB - 48

VELIKA GORICA - 7

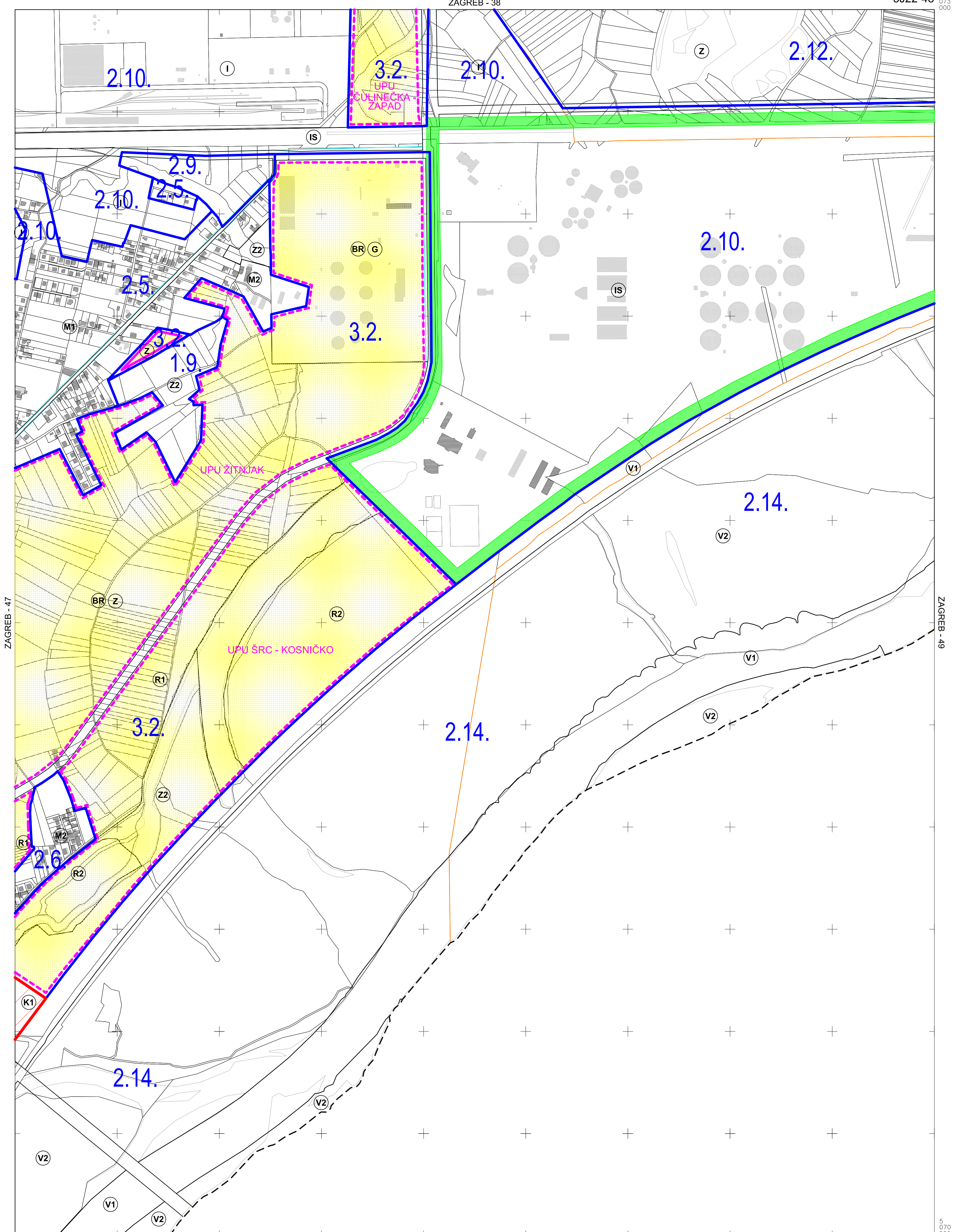
Izrada: Gradski ured za katastar i geodetske poslove Grada Zagreba
prosina 2013.

070
000
350
000

000 100 5	KATASTARSKE OPĆINE: A - Žitnjak	IZMJERA: A - tahimetrija, ortogonal B - fotogrametrija C - komasacija D - grafička
-----------------	------------------------------------	--



MJERILO 1:5000



ZAGREB - 47

ZAGREB - 49

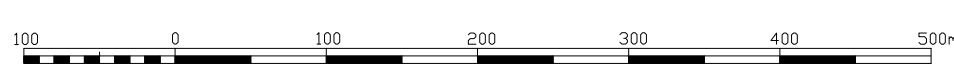
VELIKA GORICA - 8

Izdaba: Gradski ured za katastar i geodetske poslove Grada Zagreba
 prosinac 2013.

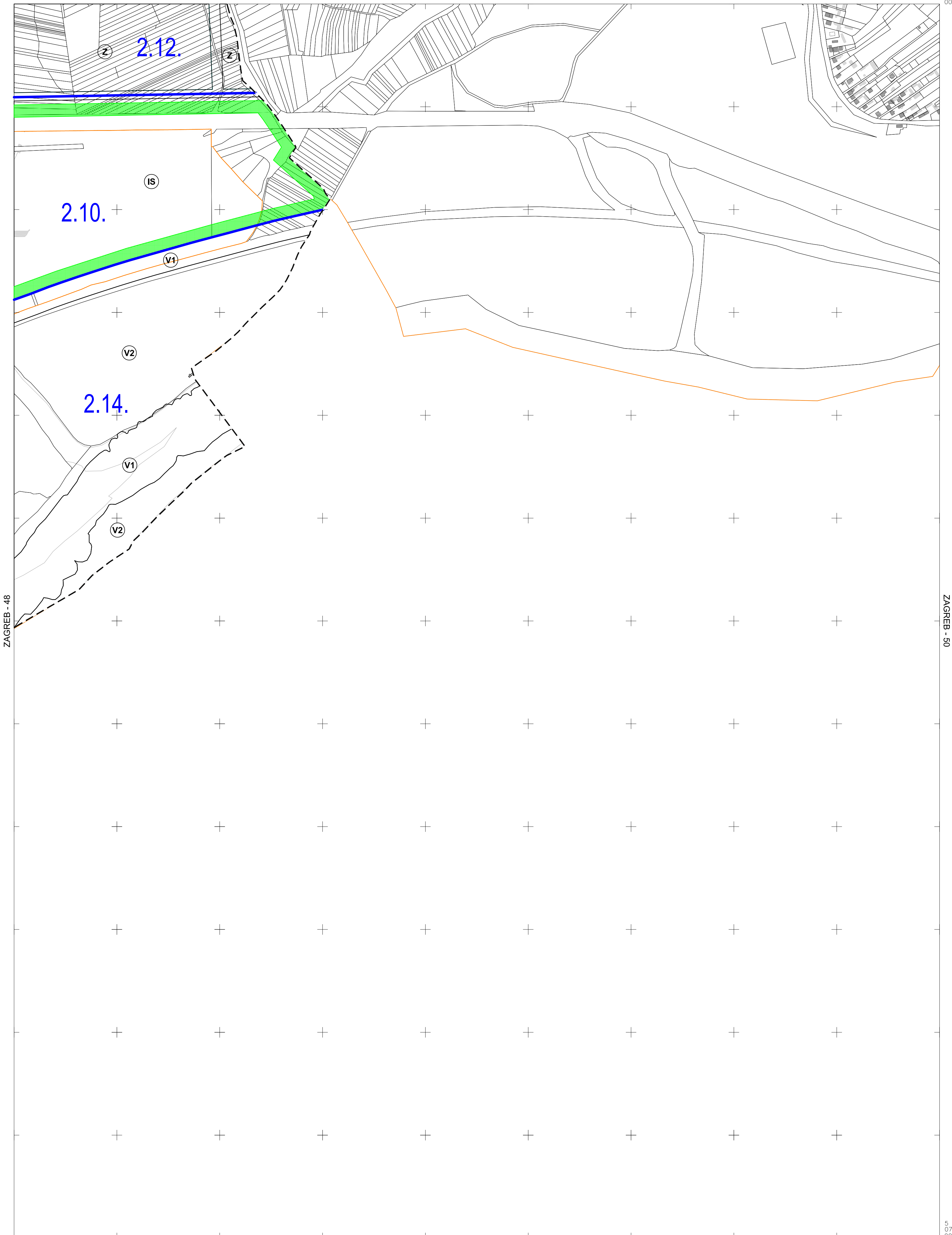
5 073
 000

KATASTARSKE OPĆINE:
 A - Žitnjak
 B - Resnik

IZMJERA:
 A - tahimetrija, ortogonal
 B - fotogrametrija
 C - komasacija
 D - grafička



MJERILO 1:5000

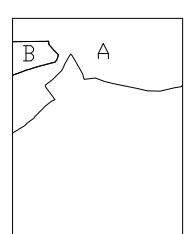


ZAGREB - 48

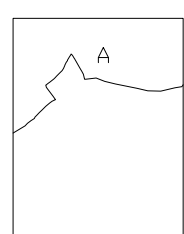
ZAGREB - 50

005
585

070
000
750
967



KATASTARSKE OPĆINE:
A - Resnik
B - Žitnjak



IZMJERA:
A - tahimetrija, ortogonal
B - fotogrametrija
C - komasacija
D - grafička



MJERILO 1:5000

Izrada: Gradski ured za katastar i geodetske poslove Grada Zagreba
prosinac 2013.